Ohio | Department of Development

Policy Research and Strategic Planning Office
A State Affiliate of the U.S. Census Bureau

Ohio County Indicators

June 2011

Ohio | Department of Development

OHIO COUNTY INDICATORS

JUNE 2011

BC2 Don Larrick, Principal Analyst
Dr. Robert Schmidley, Spatial Data Coordinator
With contributions from Jian He, Jim Kell, and Steve Kelley
Policy Research and Strategic Planning,
Ohio Department of Development
PO Box 1001 Columbus, Oh. 43216-1001
Telephone 614/466-2116
http://www.development.ohio.gov/research

Counties and County Seats

Ohio | Department of Development

Prepared by: Ohio Department of Development,
Policy Research and Strategic Planning (June 2011)

R051111C

Ohio | Department of Development

TABLE OF CONTENTS

Population

Population Counts and Estimates 1
Population Projections 13
Net Migration 23
Race and Hispanic Population Estimates 31

Housing Units

Housing Unit Counts and Estimates 37

Income

Personal Income 45
Transfer Payments 55

Employment

Employment by County of Work 59
Civilian Labor Force and Unemployment Rates 115

Building Permits and Property Values

Residential Buildings Permits 119
Taxable Value of Real Property 125

Business Indicators

New and Expanding Facilities 149
Manufacturers 155
U.S. Government Procurement 159
Starting and Active Businesses 167

Summary List of Tables 175

1--POPULATION COUNTS

Population Counts
Table of Contents

Table/Graph	Title	Page #
	Population Counts	2
Map	Population Distribution, 2010	3
Map	Percent Population Change, 1990 to 2010	4
Table 1.	Population Counts, 1980-2010	5
Table 2.	Counties Ranked by 2010 Population Count	7
Graph	Distribution of Ohio's Population, 2010	8
Table 3.	Census Counts of Population, 1880-2010	9
Table 4.	Population Counts by Age Group, 2010	11

POPULATION COUNTS

Contents

This data series covers census counts for the residential population of the state and the 88 counties.

Source

Census counts are prepared and released by the U.S. Bureau of the Census. See the Bureau's web site <http://www.census.gov/>.

Frequency

The Census of Population and Housing is conducted every 10 years.

Time Period Covered

Population counts in this report cover the years 1880-2010 - decennial census counts only.

Geographic Areas

Data in this report are presented for the state and the 88 counties. In other databases from which these were drawn, census counts are available for a wide variety of geographic areas.

Related Publications

See our web site http://www.odod.state.oh.us/research/ for related reports and ordering publications, or contact Policy Research and Strategic Planning at 614/466-2116 for any additional questions.

Population Distribution 2010

State Population: 11,536,504

Ohio Department of Development

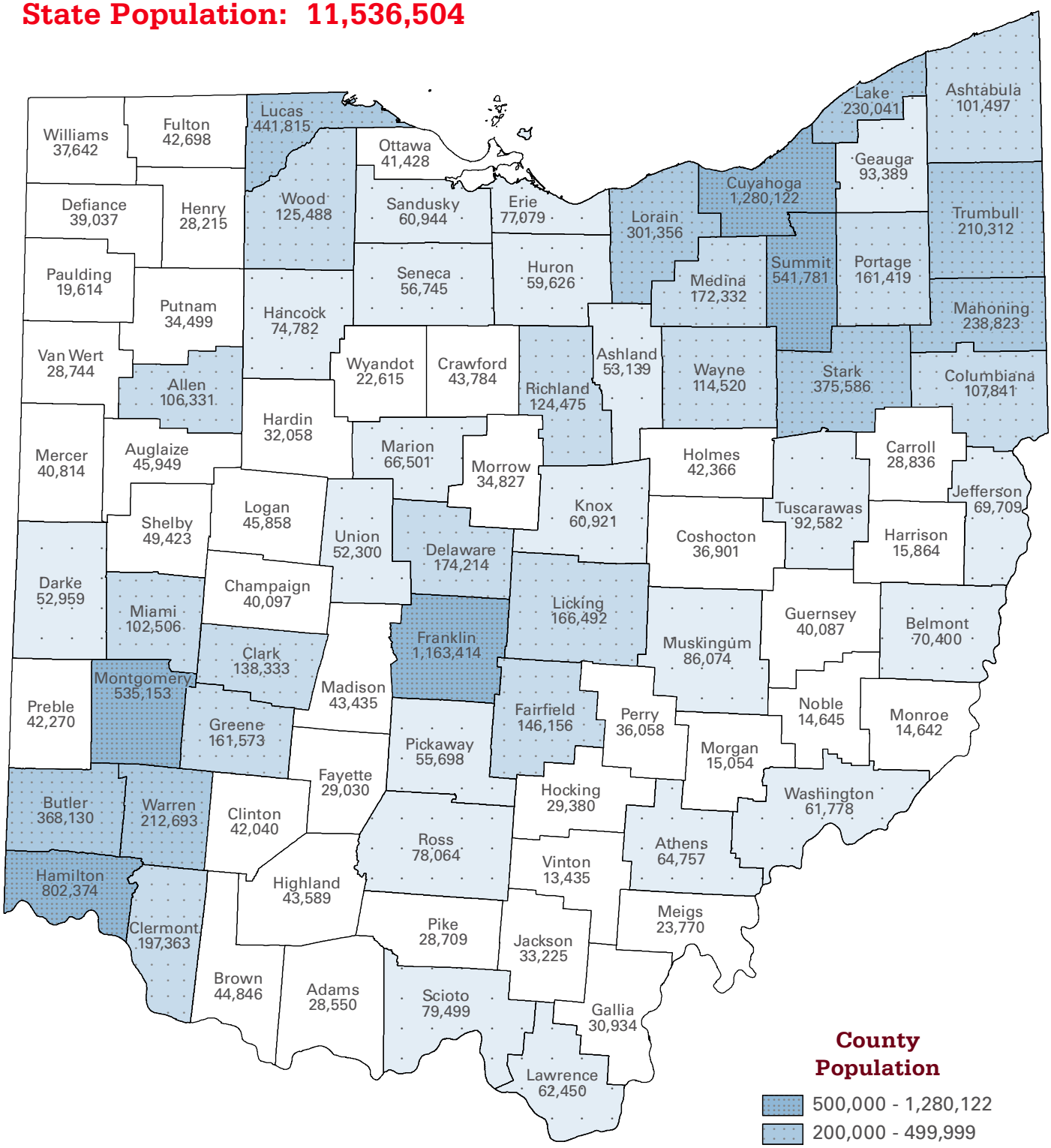

Source: U.S. Census Bureau

Prepared by: Ohio Department of Development, Policy Research and Strategic Planning (June 2011)

R051111C

Percent Population Change 1990 to 2010

State Change: 6.4%

Ohio Department of Development

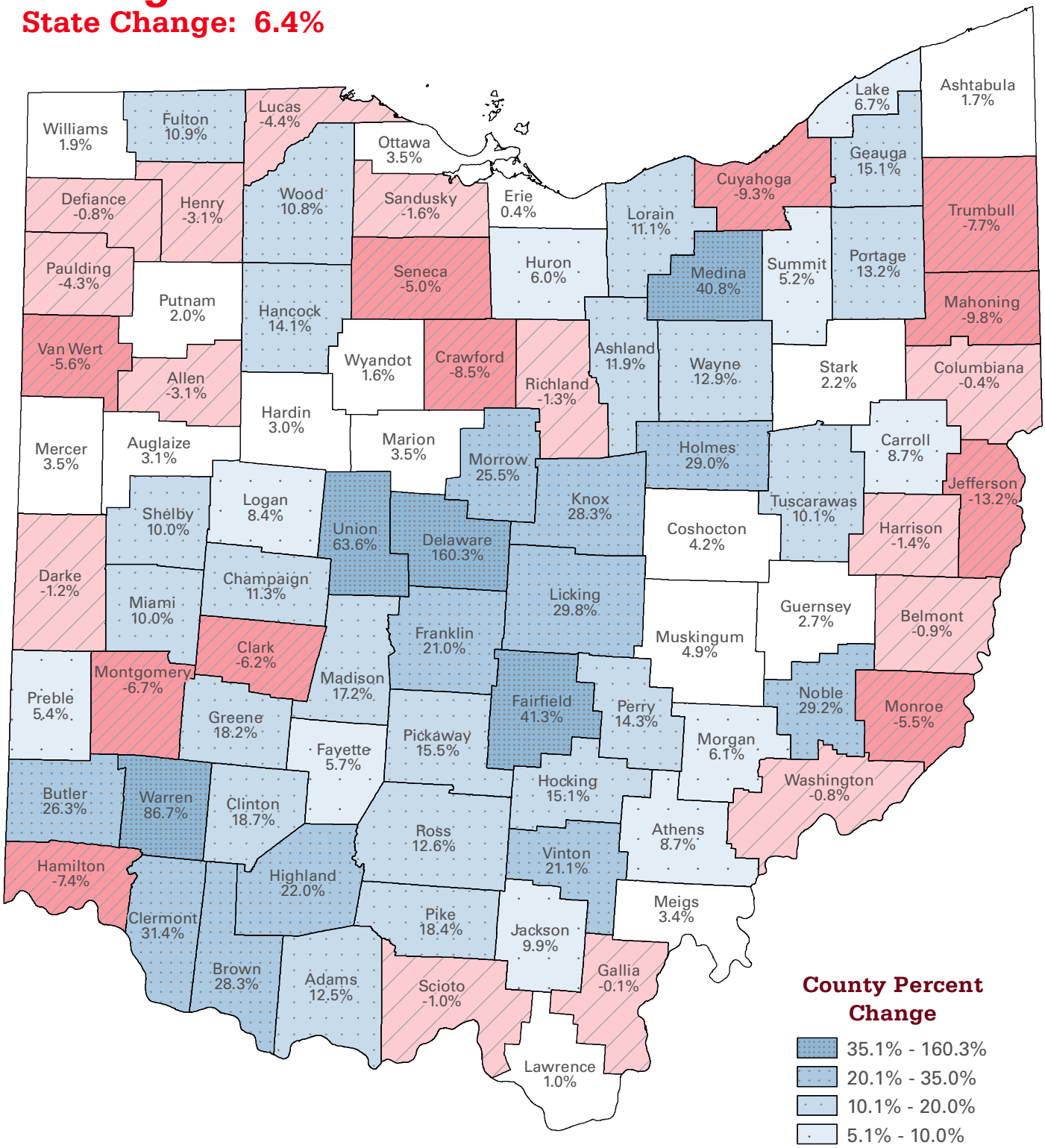

Source: U.S. Census Bureau

Prepared by: Ohio Department of Development, Policy Research and Strategic Planning (June 2011)

R051111C

5--POPULATION COUNTS

TABLE 1: POPULATION COUNTS, 1980-2010

Area	Census 1980*	Census 1990*	Census 2000	Census 2010	1990-2000 Percent Change	1990-2000 Rank by Percent Change	2000-2010 Percent Change	2000-2010 Rank by Percent Change
Ohio	10,797,603	10,847,115	11,353,140	11,536,504	4.7%		1.6%	
Adams	24,328	25,371	27,330	28,550	7.7%	34	4.5%	24
Allen	112,241	109,755	108,473	106,331	-1.2%	73	-2.0%	69
Ashland	46,178	47,507	52,523	53,139	10.6%	21	1.2%	42
Ashtabula	104,215	99,821	102,728	101,497	2.9%	58	-1.2%	64
Athens	56,399	59,549	62,223	64,757	4.5%	49	4.1%	26
Auglaize	42,554	44,585	46,611	45,949	4.5%	47	-1.4%	67
Belmont	82,569	71,074	70,226	70,400	-1.2%	75	0.2%	50
Brown	31,920	34,966	42,285	44,846	20.9%	6	6.1%	18
Butler	258,787	291,479	332,807	368,130	14.2%	15	10.6%	9
Carroll	25,598	26,521	28,836	28,836	8.7%	27	0.0%	54
Champaign	33,649	36,019	38,890	40,097	8.0%	33	3.1%	33
Clark	150,236	147,548	144,742	138,333	-1.9%	82	-4.4%	82
Clermont	128,483	150,167	177,977	197,363	18.5%	9	10.9%	8
Clinton	34,603	35,417	40,543	42,040	14.5%	12	3.7%	28
Columbiana	113,572	108,276	112,075	107,841	3.5%	53	-3.8%	79
Coshocton	36,024	35,427	36,655	36,901	3.5%	54	0.7%	46
Crawford	50,075	47,870	46,966	43,784	-1.9%	81	-6.8%	86
Cuyahoga	1,498,400	1,412,140	1,393,978	1,280,122	-1.3%	76	-8.2%	88
Darke	55,096	53,619	53,309	52,959	-0.6%	71	-0.7%	61
Defiance	39,987	39,350	39,500	39,037	0.4%	66	-1.2%	63
Delaware	53,840	66,929	109,989	174,214	64.3%	1	58.4%	1
Erie	79,655	76,779	79,551	77,079	3.6%	51	-3.1%	73
Fairfield	93,678	103,472	122,759	146,156	18.6%	7	19.1%	4
Fayette	27,467	27,466	28,433	29,030	3.5%	52	2.1%	37
Franklin	869,126	961,437	1,068,978	1,163,414	11.2%	19	8.8%	12
Fulton	37,751	38,498	42,084	42,698	9.3%	23	1.5%	41
Gallia	30,098	30,954	31,069	30,934	0.4%	67	-0.4%	59
Geauga	74,474	81,129	90,895	93,389	12.0%	18	2.7%	35
Greene	129,769	136,731	147,886	161,573	8.2%	29	9.3%	11
Guernsey	42,024	39,024	40,792	40,087	4.5%	48	-1.7%	68
Hamilton	873,203	866,228	845,303	802,374	-2.4%	84	-5.1%	83
Hancock	64,581	65,536	71,295	74,782	8.8%	25	4.9%	23
Hardin	32,719	31,111	31,945	32,058	2.7%	61	0.4%	49
Harrison	18,152	16,085	15,856	15,864	-1.4%	78	0.1%	53
Henry	28,383	29,108	29,210	28,215	0.4%	69	-3.4%	77
Highland	33,477	35,728	40,875	43,589	14.4%	13	6.6%	15
Hocking	24,304	25,533	28,241	29,380	10.6%	20	4.0%	27
Holmes	29,416	32,849	38,943	42,366	18.6%	8	8.8%	13
Huron	54,608	56,240	59,487	59,626	5.8%	41	0.2%	51
Jackson	30,592	30,230	32,641	33,225	8.0%	32	1.8%	39
Jefferson	91,564	80,298	73,894	69,709	-8.0%	88	-5.7%	84
Knox	46,304	47,473	54,500	60,921	14.8%	11	11.8%	7
Lake	212,801	215,499	227,511	230,041	5.6%	42	1.1%	43
Lawrence	63,849	61,834	62,319	62,450	0.8%	65	0.2%	52
Licking	120,981	128,300	145,491	166,492	13.4%	17	14.4%	5
Logan	39,155	42,310	46,005	45,858	8.7%	26	-0.3%	58
Lorain	274,909	271,126	284,664	301,356	5.0%	45	5.9%	19
Lucas	471,741	462,361	455,054	441,815	-1.6%	79	-2.9%	71
Madison	33,004	37,068	40,213	43,435	8.5%	28	8.0%	14
Mahoning	289,487	264,806	257,555	238,823	-2.7%	87	-7.3%	87
Marion	67,974	64,274	66,217	66,501	3.0%	56	0.4%	47

TABLE 1: POPULATION COUNTS, 1980-2010

	Census				1990-2000		2000-2010	
Area	1980*	1990*	2000	2010	Percent Change	Rank by Percent Change	Percent Change	Rank by Percent Change
Medina	113,150	122,354	151,095	172,332	23.5%	5	14.1%	6
Meigs	23,641	22,987	23,072	23,770	0.4%	68	3.0%	34
Mercer	38,334	39,443	40,924	40,814	3.8%	50	-0.3%	57
Miami	90,381	93,182	98,868	102,506	6.1%	38	3.7%	29
Monroe	17,382	15,497	15,180	14,642	-2.0%	83	-3.5%	78
Montgomery	571,697	573,809	559,062	535,153	-2.6%	85	-4.3%	81
Morgan	14,241	14,194	14,897	15,054	5.0%	46	1.1%	45
Morrow	26,480	27,749	31,628	34,827	14.0%	16	10.1%	10
Muskingum	83,340	82,068	84,585	86,074	3.1%	55	1.8%	40
Noble	11,310	11,336	14,058	14,645	24.0%	4	4.2%	25
Ottawa	40,076	40,029	40,985	41,428	2.4%	62	1.1%	44
Paulding	21,302	20,488	20,293	19,614	-1.0%	72	-3.3%	75
Perry	31,032	31,557	34,078	36,058	8.0%	31	5.8%	20
Pickaway	43,662	48,244	52,727	55,698	9.3%	24	5.6%	21
Pike	22,802	24,249	27,695	28,709	14.2%	14	3.7%	30
Portage	135,856	142,585	152,061	161,419	6.6%	37	6.2%	17
Preble	38,223	40,113	42,337	42,270	5.5%	43	-0.2%	55
Putnam	32,991	33,819	34,726	34,499	2.7%	60	-0.7%	60
Richland	131,205	126,137	128,852	124,475	2.2%	63	-3.4%	76
Ross	65,004	69,330	73,345	78,064	5.8%	40	6.4%	16
Sandusky	63,267	61,963	61,792	60,944	-0.3%	70	-1.4%	66
Scioto	84,545	80,327	79,195	79,499	-1.4%	77	0.4%	48
Seneca	61,901	59,733	58,683	56,745	-1.8%	80	-3.3%	74
Shelby	43,089	44,915	47,910	49,423	6.7%	36	3.2%	32
Stark	378,823	367,585	378,098	375,586	2.9%	59	-0.7%	62
Summit	524,472	514,990	542,899	541,781	5.4%	44	-0.2%	56
Trumbull	241,863	227,813	225,116	210,312	-1.2%	74	-6.6%	85
Tuscarawas	84,614	84,090	90,914	92,582	8.1%	30	1.8%	38
Union	29,536	31,969	40,909	52,300	28.0%	3	27.8%	3
Van Wert	30,458	30,464	29,659	28,744	-2.6%	86	-3.1%	72
Vinton	11,584	11,098	12,806	13,435	15.4%	10	4.9%	22
Warren	99,276	113,927	158,383	212,693	39.0%	2	34.3%	2
Washington	64,266	62,254	63,251	61,778	1.6%	64	-2.3%	70
Wayne	97,408	101,461	111,564	114,520	10.0%	22	2.6%	36
Williams	36,369	36,956	39,188	37,642	6.0%	39	-3.9%	80
Wood	107,372	113,269	121,065	125,488	6.9%	35	3.7%	31
Wyandot	22,651	22,254	22,908	22,615	2.9%	57	-1.3%	65

Note: * - Figures for 1980 and 1990 are revised; figures for 2000 and 2010 are not.

Source: U.S. Bureau of the Census.

Prepared by: Policy Research & Strategic Planning, Ohio Dept. of Development (DL, 3/11).

7--POPULATION COUNTS

TABLE 2: COUNTIES RANKED BY 2010 POPULATION COUNT

Rank	Area	Population	Percent	Rank	Area	Population	Percent
	Ohio	11,536,504	100.00%	44	Huron	59,626	0.52%
				45	Seneca	56,745	0.49%
1	Cuyahoga	1,280,122	11.10%	46	Pickaway	55,698	0.48%
2	Franklin	1,163,414	10.08%	47	Ashland	53,139	0.46%
3	Hamilton	802,374	6.96%	48	Darke	52,959	0.46%
4	Summit	541,781	4.70%	49	Union	52,300	0.45%
5	Montgomery	535,153	4.64%	50	Shelby	49,423	0.43%
6	Lucas	441,815	3.83%	51	Auglaize	45,949	0.40%
7	Stark	375,586	3.26%	52	Logan	45,858	0.40%
8	Butler	368,130	3.19%	53	Brown	44,846	0.39%
9	Lorain	301,356	2.61%	54	Crawford	43,784	0.38%
10	Mahoning	238,823	2.07%	55	Highland	43,589	0.38%
11	Lake	230,041	1.99%	56	Madison	43,435	0.38%
12	Warren	212,693	1.84%	57	Fulton	42,698	0.37%
13	Trumbull	210,312	1.82%	58	Holmes	42,366	0.37%
14	Clermont	197,363	1.71%	59	Preble	42,270	0.37%
15	Delaware	174,214	1.51%	60	Clinton	42,040	0.36%
16	Medina	172,332	1.49%	61	Ottawa	41,428	0.36%
17	Licking	166,492	1.44%	62	Mercer	40,814	0.35%
18	Greene	161,573	1.40%	63	Champaign	40,097	0.35%
19	Portage	161,419	1.40%	64	Guernsey	40,087	0.35%
20	Fairfield	146,156	1.27%	65	Defiance	39,037	0.34%
21	Clark	138,333	1.20%	66	Williams	37,642	0.33%
22	Wood	125,488	1.09%	67	Coshocton	36,901	0.32%
23	Richland	124,475	1.08%	68	Perry	36,058	0.31%
24	Wayne	114,520	0.99%	69	Morrow	34,827	0.30%
25	Columbiana	107,841	0.93%	70	Putnam	34,499	0.30%
26	Allen	106,331	0.92%	71	Jackson	33,225	0.29%
27	Miami	102,506	0.89%	72	Hardin	32,058	0.28%
28	Ashtabula	101,497	0.88%	73	Gallia	30,934	0.27%
29	Geauga	93,389	0.81%	74	Hocking	29,380	0.25%
30	Tuscarawas	92,582	0.80%	75	Fayette	29,030	0.25%
31	Muskingum	86,074	0.75%	76	Carroll	28,836	0.25%
32	Scioto	79,499	0.69%	77	Van Wert	28,744	0.25%
33	Ross	78,064	0.68%	78	Pike	28,709	0.25%
34	Erie	77,079	0.67%	79	Adams	28,550	0.25%
35	Hancock	74,782	0.65%	80	Henry	28,215	0.24%
36	Belmont	70,400	0.61%	81	Meigs	23,770	0.21%
37	Jefferson	69,709	0.60%	82	Wyandot	22,615	0.20%
38	Marion	66,501	0.58%	83	Paulding	19,614	0.17%
39	Athens	64,757	0.56%	84	Harrison	15,864	0.14%
40	Lawrence	62,450	0.54%	85	Morgan	15,054	0.13%
41	Washington	61,778	0.54%	86	Noble	14,645	0.13%
42	Sandusky	60,944	0.53%	87	Monroe	14,642	0.13%
43	Knox	60,921	0.53%	88	Vinton	13,435	0.12%

Source: U.S. Bureau of the Census.

Prepared by: Policy Research & Strategic Planning, Ohio Dept. of Development (DL, 3/11).

Distribution of Ohio's Population, 2010

Total Population: 11,536,504
Sum of the MSA Populations (Ohio only): 9,299,425 (80.6%)

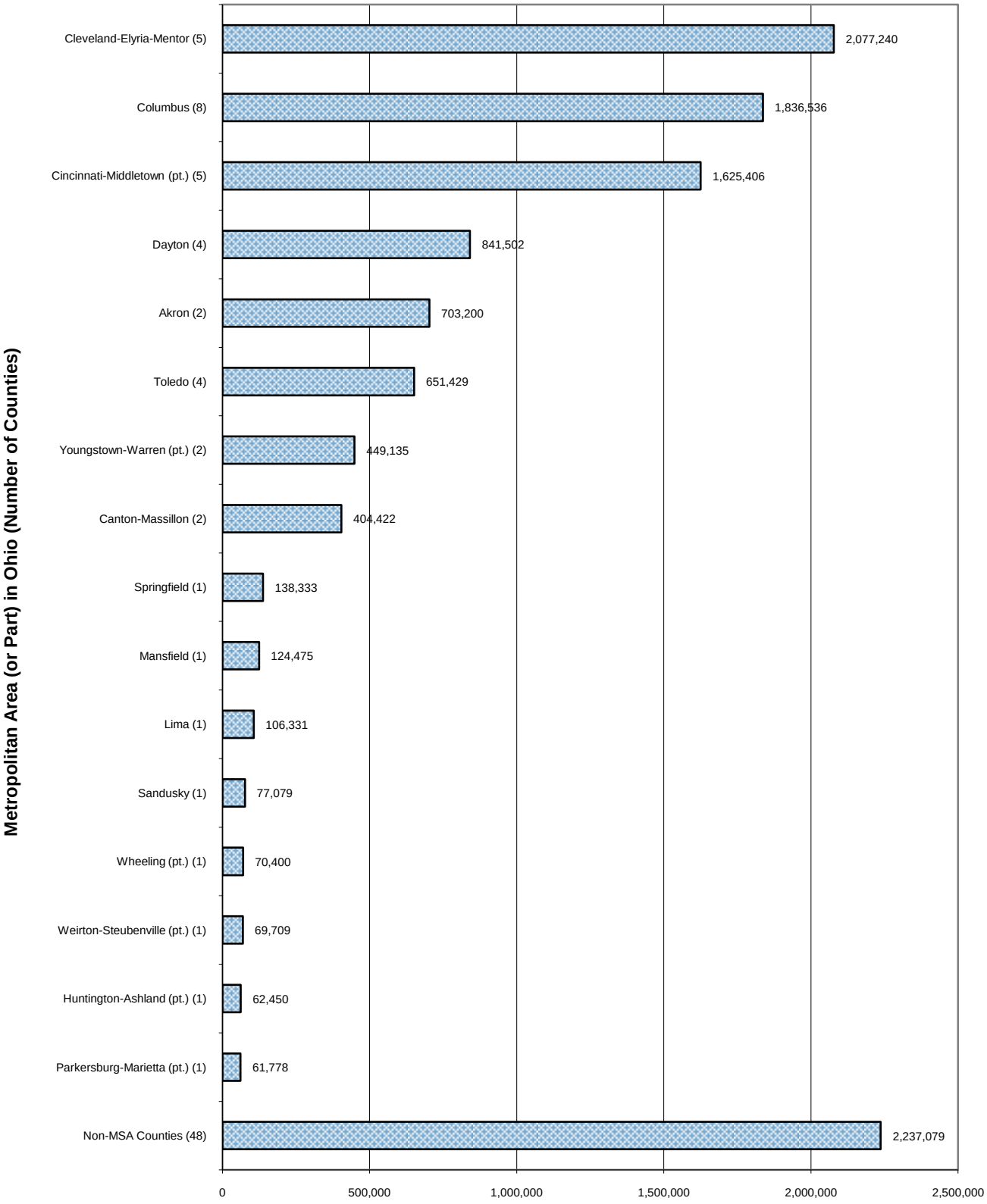

TABLE 3: CENSUS COUNTS OF POPULATION, 1880-2010

Area	1880	1890	1900	1910	1920	1930	1940	1950	1960*	1970*	1980*	1990*	2000	2010
Ohio	3,198,062	3,672,329	4,157,545	4,767,121	5,759,394	6,646,697	6,907,612	7,946,627	9,706,397	10,657,423	10,797,603	10,847,115	11,353,140	11,536,504
Adams	24,005	26,093	26,328	24,755	22,403	20,381	21,705	20,499	19,982	18,957	24,328	25,371	27,330	28,550
Allen	31,314	40,644	47,976	56,580	68,223	69,419	73,303	88,183	103,691	111,144	112,241	109,755	108,473	106,331
Ashland	23,883	22,223	21,184	22,975	24,627	26,867	29,785	33,040	38,771	43,303	46,178	47,507	52,523	53,139
Ashtabula	37,139	43,655	51,448	59,547	65,545	68,361	68,674	78,695	93,067	98,237	104,215	99,821	102,728	101,497
Athens	28,411	35,194	38,730	47,798	50,430	44,175	46,166	45,839	46,998	55,747	56,399	59,549	62,223	64,757
Auglaize	25,444	28,100	31,192	31,246	29,527	28,034	28,037	30,637	36,147	38,602	42,554	44,585	46,611	45,949
Belmont	49,638	57,413	60,875	76,856	93,193	94,719	95,614	87,740	83,864	80,917	82,569	71,074	70,226	70,400
Brown	32,911	29,899	28,237	24,832	22,621	20,148	21,638	22,221	25,178	26,635	31,920	34,966	42,285	44,846
Butler	42,579	48,597	56,870	70,271	87,025	114,084	120,249	147,203	199,076	226,207	258,787	291,479	332,807	368,130
Carroll	16,416	17,566	16,811	15,761	15,942	16,057	17,449	19,039	20,857	21,579	25,598	26,521	28,836	28,836
Champaign	27,817	26,980	26,642	26,351	25,071	24,103	25,258	26,793	29,714	30,491	33,649	36,019	38,890	40,097
Clark	41,948	52,277	58,939	66,435	80,728	90,936	95,647	111,661	131,440	157,115	150,236	147,548	144,742	138,333
Clermont	36,713	33,553	31,610	29,551	28,291	29,786	34,109	42,182	80,530	95,372	128,483	150,167	177,977	197,363
Clinton	24,756	24,240	24,202	23,680	23,036	21,547	22,574	25,572	30,004	31,464	34,603	35,417	40,543	42,040
Columbiana	48,602	59,029	68,590	76,619	83,131	86,484	90,121	98,920	107,004	108,310	113,572	108,276	112,075	107,841
Coshocton	26,642	26,703	29,337	30,121	29,595	28,976	30,594	31,141	32,224	33,486	36,024	35,427	36,655	36,901
Crawford	30,583	31,927	33,915	34,036	36,054	35,345	35,571	38,738	46,775	50,364	50,075	47,870	46,966	43,784
Cuyahoga	196,943	309,970	439,120	637,425	943,495	1,201,455	1,217,250	1,389,532	1,647,895	1,720,835	1,498,400	1,412,140	1,393,978	1,280,122
Darke	40,496	42,961	42,532	42,933	42,911	38,009	38,831	41,799	45,612	49,141	55,096	53,619	53,309	52,959
Defiance	22,515	25,769	26,387	24,498	24,549	22,714	24,367	25,925	31,508	36,949	39,987	39,350	39,500	39,037
Delaware	27,381	27,189	26,401	27,182	26,013	26,016	26,780	30,278	36,107	42,908	53,840	66,929	109,989	174,214
Erie	32,640	35,462	37,650	38,327	39,789	42,133	43,201	52,565	68,000	75,909	79,655	76,779	79,551	77,079
Fairfield	34,284	33,939	34,259	39,201	40,484	44,010	48,490	52,130	63,951	73,301	93,678	103,472	122,759	146,156
Fayette	20,364	22,309	21,725	21,744	21,518	20,755	21,385	22,554	24,775	25,461	27,467	27,466	28,433	29,030
Franklin	86,797	124,087	164,460	221,567	283,951	361,055	388,712	503,410	682,923	833,249	869,126	961,437	1,068,978	1,163,414
Fulton	21,053	22,023	22,801	23,914	23,445	23,477	23,626	25,580	29,301	33,071	37,751	38,498	42,084	42,698
Gallia	28,124	27,005	27,918	25,745	23,311	23,050	24,930	24,910	26,120	25,239	30,098	30,954	31,069	30,934
Geauga	14,251	13,489	14,744	14,670	15,036	15,414	19,430	26,646	47,573	62,977	74,474	81,129	90,895	93,389
Greene	31,349	29,820	31,613	29,733	31,221	33,259	35,863	58,892	94,642	125,057	129,769	136,731	147,886	161,573
Guernsey	27,197	28,645	34,425	42,716	45,352	41,486	38,822	38,452	38,579	37,665	42,024	39,024	40,792	40,087
Hamilton	313,374	374,573	409,479	460,732	493,678	589,356	621,987	723,952	864,121	925,944	873,203	866,228	845,303	802,374
Hancock	27,784	42,563	41,993	37,860	38,394	40,404	40,793	44,280	53,686	61,217	64,581	65,536	71,295	74,782
Hardin	27,023	28,939	31,187	30,407	29,167	27,635	27,061	28,673	29,633	30,813	32,719	31,111	31,945	32,058
Harrison	20,456	20,830	20,486	19,076	19,625	18,844	20,313	19,054	17,995	17,013	18,152	16,085	15,856	15,864
Henry	20,585	25,080	27,282	25,119	23,362	22,524	22,756	22,423	25,392	27,058	28,383	29,108	29,210	28,215
Highland	30,281	29,048	30,982	28,711	27,610	25,416	27,099	28,188	29,716	28,996	33,477	35,728	40,875	43,589
Hocking	21,126	22,658	24,398	23,650	23,291	20,407	21,504	19,520	20,168	20,322	24,304	25,533	28,241	29,380
Holmes	20,776	21,139	19,511	17,909	16,965	16,726	17,876	18,760	21,591	23,024	29,416	32,849	38,943	42,366
Huron	31,609	31,949	32,330	34,206	32,424	33,700	34,800	39,353	47,326	49,587	54,608	56,240	59,487	59,626
Jackson	23,686	28,408	34,248	30,791	27,342	25,040	27,004	27,767	29,372	27,174	30,592	30,230	32,641	33,225
Jefferson	33,018	39,415	44,357	65,423	77,580	88,307	98,129	96,495	99,201	96,193	91,564	80,298	73,894	69,709
Knox	27,431	27,600	27,768	30,181	29,580	29,338	31,024	35,287	38,808	41,795	46,304	47,473	54,500	60,921
Lake	16,326	18,235	21,680	22,927	28,667	41,674	50,020	75,979	148,700	197,200	212,801	215,499	227,511	230,041
Lawrence	39,068	39,556	39,534	39,488	39,540	44,541	46,705	49,115	55,438	56,868	63,849	61,834	62,319	62,450
Licking	40,450	43,279	47,070	55,590	56,426	59,962	62,279	70,645	90,242	107,799	120,981	128,300	145,491	166,492
Logan	26,267	27,386	30,420	30,084	30,104	28,981	29,624	31,329	34,803	35,072	39,155	42,310	46,005	45,858
Lorain	35,526	40,295	54,857	76,037	90,612	109,206	112,390	148,162	217,500	256,843	274,909	271,126	284,664	301,356
Lucas	67,377	102,296	153,559	192,728	275,721	347,709	344,333	395,551	456,931	483,551	471,741	462,361	455,054	441,815
Madison	20,129	20,057	20,590	19,902	19,662	20,253	21,811	22,300	26,454	28,318	33,004	37,068	40,213	43,435

TABLE 3: CENSUS COUNTS OF POPULATION, 1880-2010

Area	1880	1890	1900	1910	1920	1930	1940	1950	1960*	1970*	1980*	1990*	2000	2010
Mahoning	42,871	55,979	70,134	116,151	186,310	236,142	240,251	257,629	300,480	304,545	289,487	264,806	257,555	238,823
Marion	20,565	24,727	28,678	33,971	42,004	45,420	44,898	49,959	60,221	64,724	67,974	64,274	66,217	66,501
Medina	21,453	21,742	21,958	23,598	26,067	29,677	33,034	40,417	65,315	82,717	113,150	122,354	151,095	172,332
Meigs	32,325	29,813	28,620	25,594	26,189	23,961	24,104	23,227	22,159	19,799	23,641	22,987	23,072	23,770
Mercer	21,808	27,220	28,021	27,536	26,872	25,096	26,256	28,311	32,559	35,558	38,334	39,443	40,924	40,814
Miami	36,158	39,754	43,105	45,047	48,428	51,301	52,632	61,309	72,901	84,342	90,381	93,182	98,868	102,506
Monroe	26,496	25,175	27,031	24,244	20,660	18,426	18,641	15,362	15,268	15,739	17,382	15,497	15,180	14,642
Montgomery	78,550	100,852	130,146	163,763	209,532	273,481	295,480	398,441	527,080	608,413	571,697	573,809	559,062	535,153
Morgan	20,074	19,143	17,905	16,097	14,555	13,583	14,227	12,836	12,747	12,375	14,241	14,194	14,897	15,054
Morrow	19,072	18,120	17,879	16,815	15,570	14,489	15,646	17,168	19,405	21,348	26,480	27,749	31,628	34,827
Muskingum	49,774	51,210	53,185	57,488	57,980	67,398	69,795	74,535	79,159	77,826	83,340	82,068	84,585	86,074
Noble	21,138	20,753	19,466	18,601	17,849	14,961	14,587	11,750	10,982	10,428	11,310	11,336	14,058	14,645
Ottawa	19,762	21,974	22,213	22,360	22,193	24,109	24,360	29,469	35,323	37,099	40,076	40,029	40,985	41,428
Paulding	13,485	25,932	27,528	22,730	18,736	15,301	15,527	15,047	16,792	19,329	21,302	20,488	20,293	19,614
Perry	28,218	31,151	31,841	35,396	36,098	31,445	31,087	28,999	27,864	27,434	31,032	31,557	34,078	36,058
Pickaway	27,415	26,959	27,016	26,158	25,788	27,238	27,889	29,352	35,855	40,071	43,662	48,244	52,727	55,698
Pike	17,927	17,482	18,172	15,723	14,151	13,876	16,113	14,607	19,380	19,114	22,802	24,249	27,695	28,709
Portage	27,500	27,868	29,246	30,307	36,269	42,682	46,660	63,954	91,798	125,868	135,856	142,585	152,061	161,419
Preble	24,533	23,421	23,713	23,834	23,238	22,455	23,329	27,081	32,498	34,719	38,223	40,113	42,337	42,270
Putnam	23,713	30,188	32,525	29,972	27,751	25,074	25,016	25,248	28,331	31,134	32,991	33,819	34,726	34,499
Richland	36,306	38,072	44,289	47,667	55,178	65,902	73,853	91,305	117,761	129,997	131,205	126,137	128,852	124,475
Ross	40,307	39,454	40,940	40,069	41,556	45,181	52,147	54,424	61,215	61,211	65,004	69,330	73,345	78,064
Sandusky	32,057	30,617	34,311	35,171	37,109	39,731	41,014	46,114	56,486	60,983	63,267	61,963	61,792	60,944
Scioto	33,511	35,377	40,981	48,463	62,850	81,221	86,565	82,910	84,216	76,951	84,545	80,327	79,195	79,499
Seneca	36,947	40,869	41,163	42,421	43,176	47,941	48,499	52,978	59,326	60,696	61,901	59,733	58,683	56,745
Shelby	24,137	24,707	24,625	24,663	25,923	24,924	26,071	28,488	33,586	37,748	43,089	44,915	47,910	49,423
Stark	64,031	84,170	94,747	122,987	177,218	221,784	234,887	283,194	340,345	372,210	378,823	367,585	378,098	375,586
Summit	43,788	54,089	71,715	108,253	286,065	344,131	339,405	410,032	513,569	553,371	524,472	514,990	542,899	541,781
Trumbull	44,880	42,373	46,591	52,766	83,920	123,063	132,315	158,915	208,526	232,579	241,863	227,813	225,116	210,312
Tuscarawas	40,198	46,618	53,751	57,035	63,578	68,193	68,816	70,320	76,789	77,211	84,614	84,090	90,914	92,582
Union	22,375	22,860	22,342	21,871	20,918	19,192	20,012	20,687	22,853	23,786	29,536	31,969	40,909	52,300
Van Wert	23,028	29,671	30,394	29,119	28,210	26,273	26,759	26,971	28,840	29,194	30,458	30,464	29,659	28,744
Vinton	17,223	16,045	15,330	13,096	12,075	10,287	11,573	10,759	10,274	9,420	11,584	11,098	12,806	13,435
Warren	28,392	25,468	25,584	24,497	25,716	27,348	29,894	38,505	65,711	85,505	99,276	113,927	158,383	212,693
Washington	43,244	42,380	48,245	45,422	43,049	42,437	43,537	44,407	51,689	57,160	64,266	62,254	63,251	61,778
Wayne	40,076	39,005	37,870	38,058	41,346	47,024	50,520	58,716	75,497	87,123	97,408	101,461	111,564	114,520
Williams	23,821	24,897	24,953	25,198	24,627	24,316	25,510	26,202	29,968	33,669	36,369	36,956	39,188	37,642
Wood	34,022	44,392	51,555	46,330	44,892	50,320	51,796	59,605	72,596	89,722	107,372	113,269	121,065	125,488
Wyandot	22,395	21,722	21,125	20,760	19,481	19,036	19,218	19,785	21,648	21,826	22,651	22,254	22,908	22,615

Note: * - Corrections to the original counts are included.

Sources: Current and past Censuses of Population and Housing, 2010 and back.

Prepared by: Policy Research & Strategic Planning, Ohio Dept. of Development (DL & AB, 3/11).

11--POPULATION COUNTS

TABLE 4: POPULATION COUNTS BY AGE GROUP, 2010

Area	Total	0-4	5-14	15-19	20-24	15-44	25-64	65-84	15+	65+	85+
Ohio	11,536,504	720,856	1,522,588	823,682	763,116	4,476,588	6,084,247	1,391,586	9,293,060	1,622,015	230,429
Adams	28,550	1,924	3,980	1,964	1,527	10,471	14,925	3,782	22,646	4,230	448
Allen	106,331	6,761	14,243	8,394	7,471	40,720	53,765	13,226	85,327	15,697	2,471
Ashland	53,139	3,275	7,129	4,098	3,649	19,950	26,572	7,181	42,735	8,416	1,235
Ashtabula	101,497	6,326	13,285	6,903	5,500	36,553	53,606	13,567	81,886	15,877	2,310
Athens	64,757	2,668	5,727	8,502	14,162	36,475	27,160	5,692	56,362	6,538	846
Auglaize	45,949	3,086	6,483	3,265	2,267	16,395	23,787	5,902	36,380	7,061	1,159
Belmont	70,400	3,575	7,606	4,368	4,170	25,473	38,262	10,431	59,219	12,419	1,988
Brown	44,846	2,817	6,221	3,118	2,328	16,441	23,893	5,752	35,808	6,469	717
Butler	368,130	25,136	51,879	28,324	28,994	151,061	191,313	37,346	291,115	42,484	5,138
Carroll	28,836	1,660	3,772	1,882	1,379	9,665	15,340	4,218	23,404	4,803	585
Champaign	40,097	2,516	5,616	3,049	2,228	14,981	20,930	5,077	31,965	5,758	681
Clark	138,333	8,672	18,073	9,798	8,601	50,415	70,767	19,212	111,588	22,422	3,210
Clermont	197,363	13,528	28,637	13,185	10,895	75,224	107,874	20,723	155,198	23,244	2,521
Clinton	42,040	2,672	5,869	3,013	2,740	15,877	22,062	4,929	33,499	5,684	755
Columbiana	107,841	5,975	13,178	6,989	5,665	38,619	58,241	15,419	88,688	17,793	2,374
Coshocton	36,901	2,291	4,990	2,525	1,940	13,125	19,163	5,224	29,620	5,992	768
Crawford	43,784	2,542	5,765	2,912	2,190	15,338	22,579	6,672	35,477	7,796	1,124
Cuyahoga	1,280,122	74,793	160,167	90,130	78,335	485,324	678,156	165,120	1,045,162	198,541	33,421
Darke	52,959	3,536	7,432	3,560	2,622	18,396	26,880	7,558	41,991	8,929	1,371
Defiance	39,037	2,489	5,483	2,738	2,291	14,245	20,179	5,063	31,065	5,857	794
Delaware	174,214	12,980	29,741	11,593	7,210	67,722	96,173	14,846	131,493	16,517	1,671
Erie	77,079	4,197	9,606	5,101	3,967	26,320	40,903	11,349	63,276	13,305	1,956
Fairfield	146,156	9,354	22,118	10,545	7,785	56,465	78,279	15,976	114,684	18,075	2,099
Fayette	29,030	2,058	3,902	1,897	1,593	10,716	15,235	3,806	23,070	4,345	539
Franklin	1,163,414	83,117	150,546	80,992	102,648	532,263	630,405	100,184	929,751	115,706	15,522
Fulton	42,698	2,755	6,201	3,093	2,151	15,356	22,498	5,100	33,742	6,000	900
Gallia	30,934	1,963	4,045	2,179	1,921	11,318	15,886	4,390	24,926	4,940	550
Geauga	93,389	5,211	14,217	6,952	4,027	29,762	48,508	12,502	73,961	14,474	1,972
Greene	161,573	9,069	19,629	13,746	15,723	66,965	81,408	19,134	132,875	21,998	2,864
Guernsey	40,087	2,462	5,365	2,746	2,181	14,320	20,907	5,649	32,260	6,426	777
Hamilton	802,374	53,269	103,124	57,712	59,608	323,281	421,798	90,477	645,981	106,863	16,386
Hancock	74,782	4,751	9,711	5,514	5,339	29,117	38,794	9,065	60,320	10,673	1,608
Hardin	32,058	2,036	4,219	2,839	3,501	13,633	15,160	3,686	25,803	4,303	617
Harrison	15,864	934	1,932	967	794	5,192	8,357	2,532	12,998	2,880	348
Henry	28,215	1,825	3,990	1,990	1,424	10,135	14,637	3,667	22,400	4,349	682
Highland	43,589	2,907	6,340	2,969	2,297	16,045	22,458	5,805	34,342	6,618	813
Hocking	29,380	1,733	4,059	1,990	1,496	10,497	15,611	4,035	23,588	4,491	456
Holmes	42,366	4,035	8,180	3,619	2,917	16,273	18,814	4,154	30,151	4,801	647
Huron	59,626	4,053	8,759	4,337	3,176	22,268	31,217	7,049	46,814	8,084	1,035
Jackson	33,225	2,187	4,547	2,256	1,926	12,526	17,619	4,156	26,491	4,690	534
Jefferson	69,709	3,543	7,844	4,795	4,554	24,454	36,217	10,981	58,322	12,756	1,775
Knox	60,921	3,824	8,240	4,984	4,814	23,442	30,072	7,738	48,857	8,987	1,249
Lake	230,041	12,611	29,005	14,654	11,949	82,248	124,857	31,665	188,425	36,965	5,300
Lawrence	62,450	3,870	8,172	4,157	3,385	23,346	33,149	8,689	50,408	9,717	1,028
Licking	166,492	10,588	23,362	12,230	9,650	63,153	88,575	19,541	132,542	22,087	2,546
Logan	45,858	3,015	6,483	3,215	2,330	16,455	24,055	5,911	36,360	6,760	849
Lorain	301,356	18,037	40,934	21,452	17,074	112,423	160,728	37,135	242,385	43,131	5,996
Lucas	441,815	29,732	57,385	33,647	33,821	178,061	229,421	49,212	354,698	57,809	8,597
Madison	43,435	2,538	5,376	3,032	2,510	17,908	24,590	4,805	35,521	5,389	584
Mahoning	238,823	12,810	28,708	16,247	13,739	84,239	124,617	35,332	197,305	42,702	7,370
Marion	66,501	3,862	8,164	4,371	4,229	25,830	36,407	8,194	54,475	9,468	1,274
Medina	172,332	10,327	25,428	11,920	7,801	62,765	94,255	19,728	136,577	22,601	2,873
Meigs	23,770	1,377	3,109	1,523	1,271	8,622	12,765	3,290	19,284	3,725	435
Mercer	40,814	2,900	5,927	3,023	2,092	14,334	20,568	5,332	31,987	6,304	972
Miami	102,506	6,315	13,971	6,977	5,228	36,956	54,284	13,731	82,220	15,731	2,000
Monroe	14,642	800	1,744	912	703	4,832	7,645	2,493	12,098	2,838	345
Montgomery	535,153	33,446	67,976	37,018	35,955	205,707	279,717	69,273	433,731	81,041	11,768
Morgan	15,054	892	1,963	1,043	749	5,148	7,796	2,298	12,199	2,611	313
Morrow	34,827	2,219	5,136	2,545	1,627	12,744	18,620	4,170	27,472	4,680	510
Muskingum	86,074	5,284	11,629	6,143	5,486	32,411	44,348	11,417	69,161	13,184	1,767
Noble	14,645	747	1,501	847	682	4,385	7,826	2,800	12,397	3,042	242
Ottawa	41,428	2,033	4,891	2,567	1,822	12,981	22,247	6,866	34,504	7,868	1,002
Paulding	19,614	1,361	2,700	1,335	1,022	6,969	10,289	2,552	15,553	2,907	355
Perry	36,058	2,391	5,246	2,749	1,937	13,626	19,077	4,147	28,421	4,658	511
Pickaway	55,698	3,227	7,480	3,979	3,291	22,624	30,565	6,378	44,991	7,156	778
Pike	28,709	1,871	3,976	2,027	1,600	10,715	15,023	3,651	22,862	4,212	561
Portage	161,419	8,190	19,084	14,504	17,081	68,909	81,741	18,368	134,145	20,819	2,451

TABLE 4: POPULATION COUNTS BY AGE GROUP, 2010

Area	Total	0-4	5-14	15-19	20-24	15-44	25-64	65-84	15+	65+	85+
Preble	42,270	2,608	5,836	2,816	2,187	15,021	22,395	5,621	33,826	6,428	807
Putnam	34,499	2,566	4,965	2,574	1,783	12,395	17,681	4,216	26,968	4,930	714
Richland	124,475	7,458	15,513	8,365	7,192	45,966	65,687	17,499	101,504	20,260	2,761
Ross	78,064	4,624	9,840	4,905	4,329	30,531	43,846	9,322	63,600	10,520	1,198
Sandusky	60,944	3,826	8,347	4,147	3,204	21,911	32,105	7,960	48,771	9,315	1,355
Scioto	79,499	4,860	10,127	5,575	5,306	31,023	41,314	10,824	64,512	12,317	1,493
Seneca	56,745	3,553	7,506	4,432	3,986	21,382	28,843	7,091	45,686	8,425	1,334
Shelby	49,423	3,533	7,675	3,561	2,494	18,242	25,798	5,491	38,215	6,362	871
Stark	375,586	21,830	48,311	26,408	22,200	136,280	195,859	51,528	305,445	60,978	9,450
Summit	541,781	31,524	69,084	38,225	34,111	206,246	289,869	66,790	441,173	78,968	12,178
Trumbull	210,312	11,646	26,104	13,953	11,548	73,508	110,444	31,289	172,562	36,617	5,328
Tuscarawas	92,582	5,682	12,366	6,074	4,916	32,986	48,372	12,912	74,534	15,172	2,260
Union	52,300	3,611	8,234	3,563	2,564	21,882	29,385	4,406	40,455	4,943	537
Van Wert	28,744	1,893	3,927	2,072	1,389	10,178	14,775	3,923	22,924	4,688	765
Vinton	13,435	815	1,884	1,011	687	4,997	7,159	1,673	10,736	1,879	206
Warren	212,693	14,285	34,643	14,077	9,732	82,684	117,020	20,344	163,765	22,936	2,592
Washington	61,778	3,243	7,239	4,227	3,703	21,947	32,572	9,455	51,296	10,794	1,339
Wayne	114,520	7,791	16,277	8,713	7,437	42,534	57,615	14,430	90,452	16,687	2,257
Williams	37,642	2,273	5,058	2,548	1,959	13,529	19,773	5,109	30,311	6,031	922
Wood	125,488	6,847	15,371	11,277	14,229	55,039	62,375	13,238	103,270	15,389	2,151
Wyandot	22,615	1,440	3,081	1,509	1,120	8,098	11,785	3,112	18,094	3,680	568

Source: U.S. Bureau of the Census.

Prepared by: Policy Research & Strategic Planning, Ohio Dept. of Development (DL, 5/11).

13--POPULATION PROJECTIONS

Population Projections
Table of Contents

Table/Graph	Title	Page #
	Population Projections	14
Map	Projected Population Distribution, 2020	15
Map	Projected Percent Population Change, 2000 to 2020	16
Table 5.	Projected Population to 2030	17
Table 6.	Projected Percentage Changes to 2030	19
Table 7.	Projected Population Change to 2020 Ranked by Absolute Change	21
Table 8.	Projected Population Change to 2020 Ranked by Percentage Change	22

POPULATION PROJECTIONS

Contents

This data series is based on the 2000 Census, and covers population projections and percentage change in population for five-year intervals beginning in 2015. A population projection is a mathematical outcome based on assumptions about trends in fertility, mortality, and net migration.

Source

The Policy Research and Strategic Planning Office, Ohio Department of Development, produces the projections. Data used in their preparation come from the 2000 Census of Population, vital statistics, 1990-2000 net migration, IRS county-to-county migration flows, and annual intercensal estimates.

Frequency

The projections are updated twice each decade. This latest series was updated in 2007. The projections will be updated after detailed 2010 Census data are released.

Time Period Covered

The projection years are: 2015, 2020, 2025, and 2030.

Geographic Areas

Projections for this report are presented for the state as a whole and each county. The larger data series includes projections for Ohio metropolitan areas, though detailed age and sex breakouts are available only for the Ohio portions of metropolitan areas. Policy Research and Strategic Planning does not project populations for areas smaller than a county.

Related Publications

See our web site http://www.odod.state.oh.us/research/ for related reports and ordering publications, or contact Policy Research and Strategic Planning at 614/466-2116 for any additional questions.

Projected Population Distribution 2020

Projected State Population: 12,005,733

Ohio Department of Development

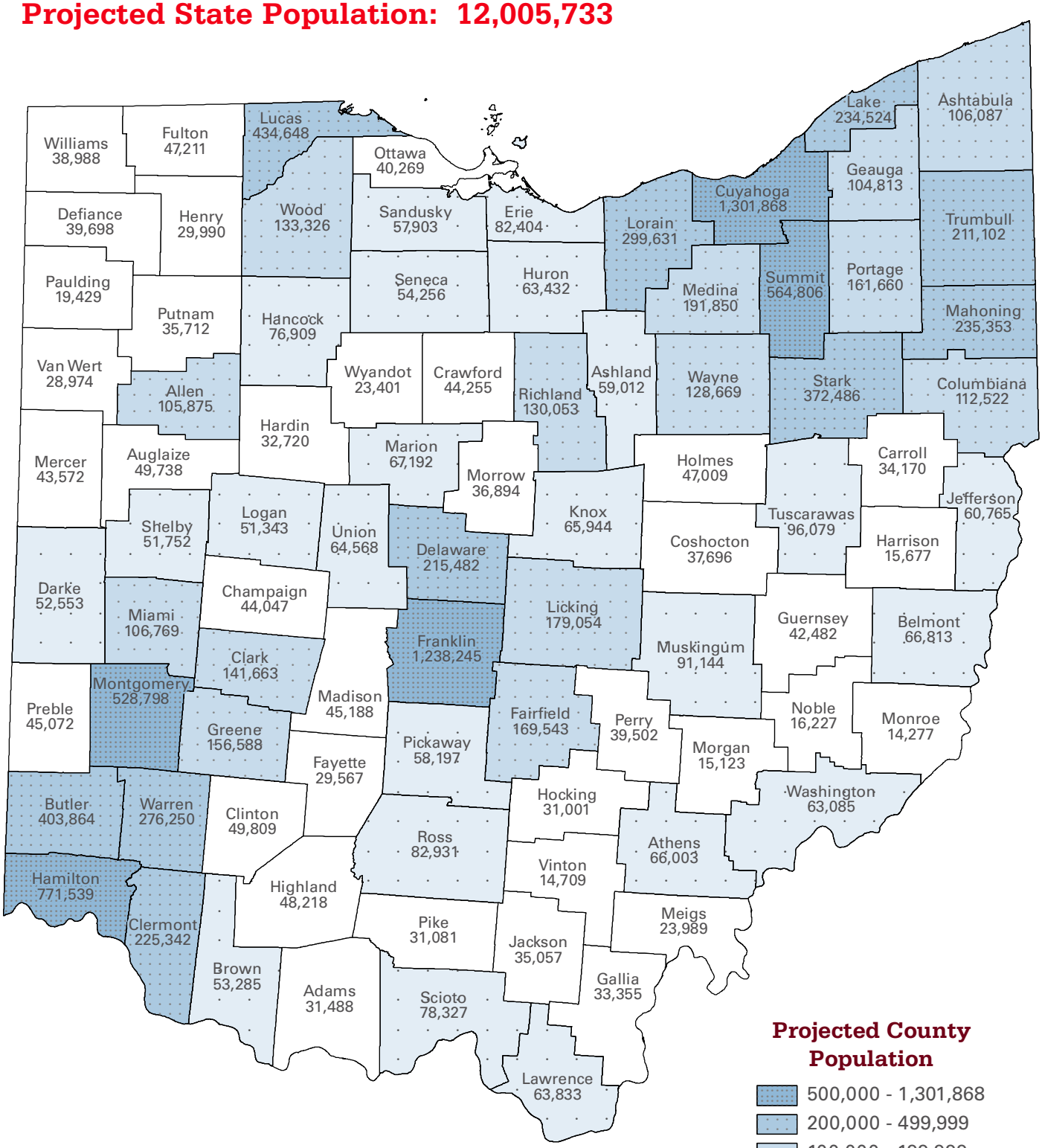

Source: Ohio Department of Development, Policy Research and Strategic Planning

Prepared by: Ohio Department of Development, Policy Research and Strategic Planning (June 2011)

R051111C

Projected Percent Population Change 2010 to 2020

State Change: 4.1%

Ohio Department of Development

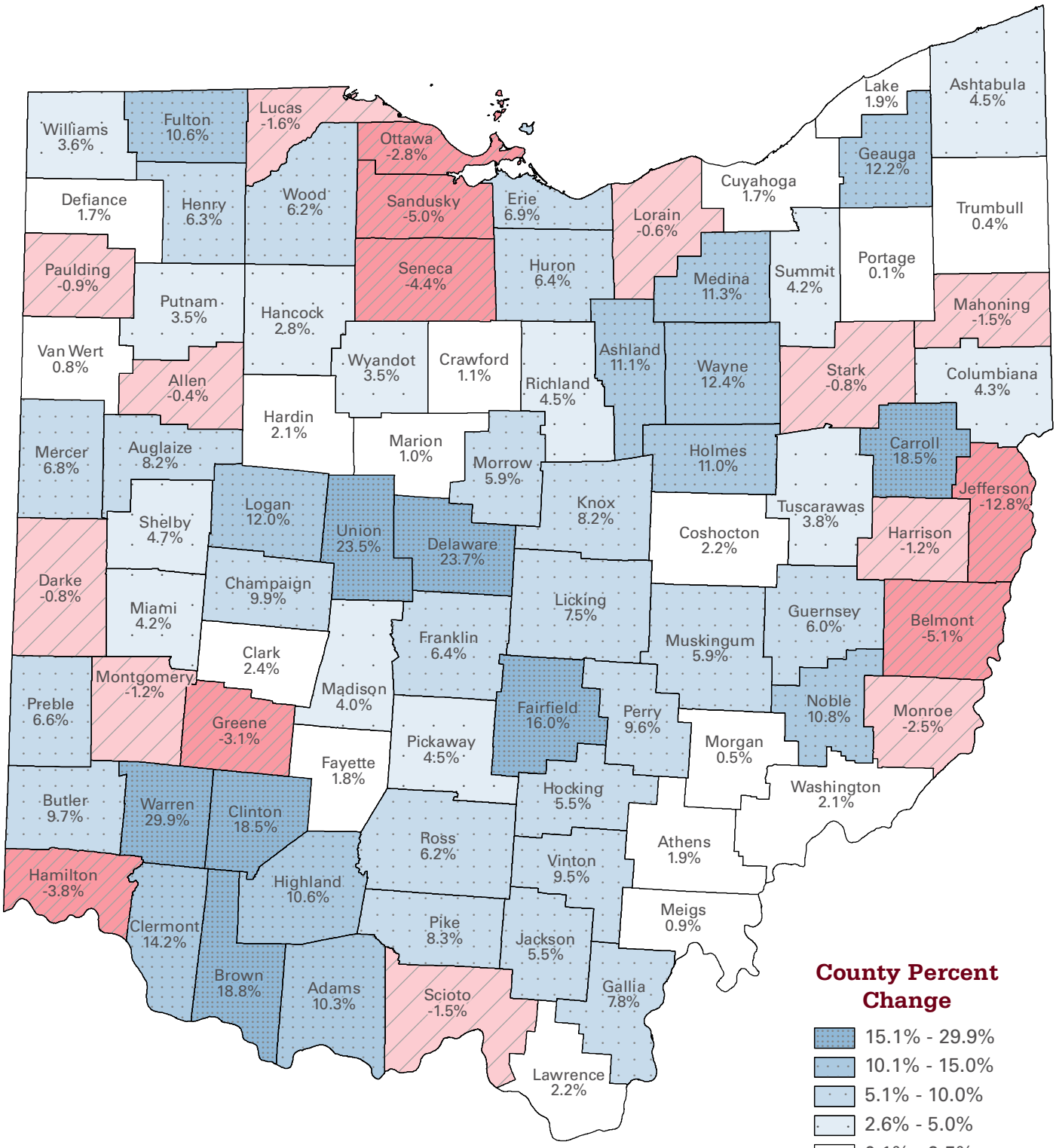

Source: Ohio Department of Development, Policy Research and Strategic Planning

Prepared by: Ohio Department of Development, Policy Research and Strategic Planning (June 2011)

R051111C

17--POPULATION PROJECTIONS

TABLE 5: PROJECTED POPULATION TO 2030

	Census		Projections*			
Area	2000	2010	2015	2020	2025	2030
Ohio	11,353,140	11,536,504	11,816,168	12,005,733	12,164,199	12,317,613
Adams	27,330	28,550	30,282	31,488	32,345	33,510
Allen	108,473	106,331	106,698	105,875	105,661	104,724
Ashland	52,523	53,139	57,538	59,012	60,008	61,052
Ashtabula	102,728	101,497	105,365	106,087	106,199	106,420
Athens	62,223	64,757	67,207	66,003	66,576	66,337
Auglaize	46,611	45,949	48,785	49,738	50,840	52,060
Belmont	70,226	70,400	67,596	66,813	66,316	65,336
Brown	42,285	44,846	50,435	53,285	54,774	56,579
Butler	332,807	368,130	385,919	403,864	422,148	439,744
Carroll	28,836	28,836	32,893	34,170	34,823	35,716
Champaign	38,890	40,097	42,443	44,047	45,357	47,024
Clark	144,742	138,333	141,952	141,663	142,903	143,958
Clermont	177,977	197,363	213,806	225,342	234,830	245,003
Clinton	40,543	42,040	47,500	49,809	51,633	53,725
Columbiana	112,075	107,841	111,868	112,522	112,291	112,000
Coshocton	36,655	36,901	37,415	37,696	37,823	37,605
Crawford	46,966	43,784	44,803	44,255	43,845	43,386
Cuyahoga	1,393,978	1,280,122	1,309,637	1,301,868	1,289,960	1,274,016
Darke	53,309	52,959	52,841	52,553	52,782	52,711
Defiance	39,500	39,037	39,754	39,698	39,982	40,182
Delaware	109,989	174,214	188,245	215,482	241,777	266,196
Erie	79,551	77,079	82,264	82,404	83,180	83,061
Fairfield	122,759	146,156	155,333	169,543	183,586	201,012
Fayette	28,433	29,030	28,944	29,567	29,739	30,288
Franklin	1,068,978	1,163,414	1,195,314	1,238,245	1,281,759	1,326,184
Fulton	42,084	42,698	45,828	47,211	48,194	49,112
Gallia	31,069	30,934	32,779	33,355	33,774	34,024
Geauga	90,895	93,389	101,286	104,813	106,792	109,181
Greene	147,886	161,573	153,517	156,588	157,237	158,859
Guernsey	40,792	40,087	41,656	42,482	42,744	43,356
Hamilton	845,303	802,374	787,937	771,539	752,437	730,571
Hancock	71,295	74,782	75,739	76,909	78,250	79,035
Hardin	31,945	32,058	32,728	32,720	32,958	32,830
Harrison	15,856	15,864	15,607	15,677	15,569	15,460
Henry	29,210	28,215	29,852	29,990	30,201	30,110
Highland	40,875	43,589	46,266	48,218	49,483	50,975
Hocking	28,241	29,380	30,298	31,001	31,195	31,496
Holmes	38,943	42,366	44,848	47,009	48,284	49,692
Huron	59,487	59,626	62,613	63,432	63,687	64,017
Jackson	32,641	33,225	34,275	35,057	35,048	35,678
Jefferson	73,894	69,709	63,598	60,765	58,287	55,850
Knox	54,500	60,921	63,100	65,944	67,936	69,886
Lake	227,511	230,041	233,764	234,524	233,292	232,345
Lawrence	62,319	62,450	63,354	63,833	63,989	64,060
Licking	145,491	166,492	169,347	179,054	188,092	198,762
Logan	46,005	45,858	50,423	51,343	52,279	52,502
Lorain	284,664	301,356	295,662	299,631	306,724	312,543
Lucas	455,054	441,815	439,368	434,648	426,864	417,873
Madison	40,213	43,435	44,294	45,188	46,023	46,520
Mahoning	257,555	238,823	241,166	235,353	232,586	226,800
Marion	66,217	66,501	66,750	67,192	67,811	68,195
Medina	151,095	172,332	181,893	191,850	198,469	206,774
Meigs	23,072	23,770	23,962	23,989	24,047	23,834
Mercer	40,924	40,814	42,626	43,572	44,821	45,957
Miami	98,868	102,506	104,784	106,769	107,116	107,932

TABLE 5: PROJECTED POPULATION TO 2030

	Census		Projections*			
Area	2000	2010	2015	2020	2025	2030
Monroe	15,180	14,642	14,384	14,277	13,762	13,485
Montgomery	559,062	535,153	534,212	528,798	527,301	524,062
Morgan	14,897	15,054	15,274	15,123	14,962	14,618
Morrow	31,628	34,827	35,383	36,894	37,581	38,654
Muskingum	84,585	86,074	89,378	91,144	93,180	94,556
Noble	14,058	14,645	15,843	16,227	16,486	16,690
Ottawa	40,985	41,428	40,453	40,269	39,403	38,522
Paulding	20,293	19,614	19,617	19,429	19,060	18,883
Perry	34,078	36,058	38,431	39,502	40,935	41,993
Pickaway	52,727	55,698	57,141	58,197	59,320	59,978
Pike	27,695	28,709	30,337	31,081	31,247	31,555
Portage	152,061	161,419	160,239	161,660	162,129	161,884
Preble	42,337	42,270	44,811	45,072	45,329	45,381
Putnam	34,726	34,499	35,416	35,712	36,051	36,064
Richland	128,852	124,475	128,775	130,053	130,459	132,184
Ross	73,345	78,064	80,478	82,931	85,037	87,433
Sandusky	61,792	60,944	58,905	57,903	57,126	56,416
Scioto	79,195	79,499	78,786	78,327	78,513	78,265
Seneca	58,683	56,745	55,417	54,256	52,621	50,924
Shelby	47,910	49,423	51,211	51,752	52,418	52,666
Stark	378,098	375,586	373,980	372,486	370,057	368,904
Summit	542,899	541,781	561,806	564,806	565,932	564,212
Trumbull	225,116	210,312	215,994	211,102	207,411	200,993
Tuscarawas	90,914	92,582	93,991	96,079	96,611	98,215
Union	40,909	52,300	56,591	64,568	73,357	85,193
Van Wert	29,659	28,744	29,136	28,974	28,641	28,194
Vinton	12,806	13,435	14,451	14,709	15,266	15,325
Warren	158,383	212,693	242,712	276,250	305,071	338,350
Washington	63,251	61,778	63,649	63,085	62,760	61,653
Wayne	111,564	114,520	123,519	128,669	132,236	136,689
Williams	39,188	37,642	39,014	38,988	38,767	38,492
Wood	121,065	125,488	129,500	133,326	136,482	141,877
Wyandot	22,908	22,615	23,183	23,401	23,363	23,240

Note: * - Figures are substantially based on 2000 Census data, and will be modified after more detailed 2010 Census data are released.

Source: Policy Research & Strategic Planning, Ohio Dept. of Development.

Prepared by: Policy Research & Strategic Planning, Ohio Dept. of Development (JH & DL, 3/11).

19--POPULATION PROJECTIONS

TABLE 6: PROJECTED PERCENTAGE CHANGES TO 2030

	Census		Cumulative Projected Percentage Changes*			
Area	2000	2010	2015	2020	2025	2030
Ohio	11,353,140	11,536,504	2.4%	4.1%	5.4%	6.8%
Adams	27,330	28,550	6.1%	10.3%	13.3%	17.4%
Allen	108,473	106,331	0.3%	-0.4%	-0.6%	-1.5%
Ashland	52,523	53,139	8.3%	11.1%	12.9%	14.9%
Ashtabula	102,728	101,497	3.8%	4.5%	4.6%	4.9%
Athens	62,223	64,757	3.8%	1.9%	2.8%	2.4%
Auglaize	46,611	45,949	6.2%	8.2%	10.6%	13.3%
Belmont	70,226	70,400	-4.0%	-5.1%	-5.8%	-7.2%
Brown	42,285	44,846	12.5%	18.8%	22.1%	26.2%
Butler	332,807	368,130	4.8%	9.7%	14.7%	19.5%
Carroll	28,836	28,836	14.1%	18.5%	20.8%	23.9%
Champaign	38,890	40,097	5.9%	9.8%	13.1%	17.3%
Clark	144,742	138,333	2.6%	2.4%	3.3%	4.1%
Clermont	177,977	197,363	8.3%	14.2%	19.0%	24.1%
Clinton	40,543	42,040	13.0%	18.5%	22.8%	27.8%
Columbiana	112,075	107,841	3.7%	4.3%	4.1%	3.9%
Coshocton	36,655	36,901	1.4%	2.2%	2.5%	1.9%
Crawford	46,966	43,784	2.3%	1.1%	0.1%	-0.9%
Cuyahoga	1,393,978	1,280,122	2.3%	1.7%	0.8%	-0.5%
Darke	53,309	52,959	-0.2%	-0.8%	-0.3%	-0.5%
Defiance	39,500	39,037	1.8%	1.7%	2.4%	2.9%
Delaware	109,989	174,214	8.1%	23.7%	38.8%	52.8%
Erie	79,551	77,079	6.7%	6.9%	7.9%	7.8%
Fairfield	122,759	146,156	6.3%	16.0%	25.6%	37.5%
Fayette	28,433	29,030	-0.3%	1.8%	2.4%	4.3%
Franklin	1,068,978	1,163,414	2.7%	6.4%	10.2%	14.0%
Fulton	42,084	42,698	7.3%	10.6%	12.9%	15.0%
Gallia	31,069	30,934	6.0%	7.8%	9.2%	10.0%
Geauga	90,895	93,389	8.5%	12.2%	14.4%	16.9%
Greene	147,886	161,573	-5.0%	-3.1%	-2.7%	-1.7%
Guernsey	40,792	40,087	3.9%	6.0%	6.6%	8.2%
Hamilton	845,303	802,374	-1.8%	-3.8%	-6.2%	-8.9%
Hancock	71,295	74,782	1.3%	2.8%	4.6%	5.7%
Hardin	31,945	32,058	2.1%	2.1%	2.8%	2.4%
Harrison	15,856	15,864	-1.6%	-1.2%	-1.9%	-2.5%
Henry	29,210	28,215	5.8%	6.3%	7.0%	6.7%
Highland	40,875	43,589	6.1%	10.6%	13.5%	16.9%
Hocking	28,241	29,380	3.1%	5.5%	6.2%	7.2%
Holmes	38,943	42,366	5.9%	11.0%	14.0%	17.3%
Huron	59,487	59,626	5.0%	6.4%	6.8%	7.4%
Jackson	32,641	33,225	3.2%	5.5%	5.5%	7.4%
Jefferson	73,894	69,709	-8.8%	-12.8%	-16.4%	-19.9%
Knox	54,500	60,921	3.6%	8.2%	11.5%	14.7%
Lake	227,511	230,041	1.6%	1.9%	1.4%	1.0%
Lawrence	62,319	62,450	1.4%	2.2%	2.5%	2.6%
Licking	145,491	166,492	1.7%	7.5%	13.0%	19.4%
Logan	46,005	45,858	10.0%	12.0%	14.0%	14.5%
Lorain	284,664	301,356	-1.9%	-0.6%	1.8%	3.7%
Lucas	455,054	441,815	-0.6%	-1.6%	-3.4%	-5.4%
Madison	40,213	43,435	2.0%	4.0%	6.0%	7.1%
Mahoning	257,555	238,823	1.0%	-1.5%	-2.6%	-5.0%
Marion	66,217	66,501	0.4%	1.0%	2.0%	2.5%
Medina	151,095	172,332	5.5%	11.3%	15.2%	20.0%
Meigs	23,072	23,770	0.8%	0.9%	1.2%	0.3%
Mercer	40,924	40,814	4.4%	6.8%	9.8%	12.6%
Miami	98,868	102,506	2.2%	4.2%	4.5%	5.3%

TABLE 6: PROJECTED PERCENTAGE CHANGES TO 2030

	Census		Cumulative Projected Percentage Changes*			
Area	2000	2010	2015	2020	2025	2030
Monroe	15,180	14,642	-1.8%	-2.5%	-6.0%	-7.9%
Montgomery	559,062	535,153	-0.2%	-1.2%	-1.5%	-2.1%
Morgan	14,897	15,054	1.5%	0.5%	-0.6%	-2.9%
Morrow	31,628	34,827	1.6%	5.9%	7.9%	11.0%
Muskingum	84,585	86,074	3.8%	5.9%	8.3%	9.9%
Noble	14,058	14,645	8.2%	10.8%	12.6%	14.0%
Ottawa	40,985	41,428	-2.4%	-2.8%	-4.9%	-7.0%
Paulding	20,293	19,614	0.0%	-0.9%	-2.8%	-3.7%
Perry	34,078	36,058	6.6%	9.6%	13.5%	16.5%
Pickaway	52,727	55,698	2.6%	4.5%	6.5%	7.7%
Pike	27,695	28,709	5.7%	8.3%	8.8%	9.9%
Portage	152,061	161,419	-0.7%	0.1%	0.4%	0.3%
Preble	42,337	42,270	6.0%	6.6%	7.2%	7.4%
Putnam	34,726	34,499	2.7%	3.5%	4.5%	4.5%
Richland	128,852	124,475	3.5%	4.5%	4.8%	6.2%
Ross	73,345	78,064	3.1%	6.2%	8.9%	12.0%
Sandusky	61,792	60,944	-3.3%	-5.0%	-6.3%	-7.4%
Scioto	79,195	79,499	-0.9%	-1.5%	-1.2%	-1.6%
Seneca	58,683	56,745	-2.3%	-4.4%	-7.3%	-10.3%
Shelby	47,910	49,423	3.6%	4.7%	6.1%	6.6%
Stark	378,098	375,586	-0.4%	-0.8%	-1.5%	-1.8%
Summit	542,899	541,781	3.7%	4.2%	4.5%	4.1%
Trumbull	225,116	210,312	2.7%	0.4%	-1.4%	-4.4%
Tuscarawas	90,914	92,582	1.5%	3.8%	4.4%	6.1%
Union	40,909	52,300	8.2%	23.5%	40.3%	62.9%
Van Wert	29,659	28,744	1.4%	0.8%	-0.4%	-1.9%
Vinton	12,806	13,435	7.6%	9.5%	13.6%	14.1%
Warren	158,383	212,693	14.1%	29.9%	43.4%	59.1%
Washington	63,251	61,778	3.0%	2.1%	1.6%	-0.2%
Wayne	111,564	114,520	7.9%	12.4%	15.5%	19.4%
Williams	39,188	37,642	3.6%	3.6%	3.0%	2.3%
Wood	121,065	125,488	3.2%	6.2%	8.8%	13.1%
Wyandot	22,908	22,615	2.5%	3.5%	3.3%	2.8%

Note: * - Figures are substantially based on 2000 Census data, and will be modified after more detailed 2010 Census data are released.

Source: Policy Research & Strategic Planning, Ohio Dept. of Development.

Prepared by: Policy Research & Strategic Planning, Ohio Dept. of Development (JH & DL, 3/11).

21--POPULATION PROJECTIONS

TABLE 7: PROJECTED POPULATION CHANGE TO 2020* RANKED BY ABSOLUTE CHANGE

Rank	Area	Number	Percent
	Ohio	469,229	4.1%
1	Franklin	74,831	6.4%
2	Warren	63,557	29.9%
3	Delaware	41,268	23.7%
4	Butler	35,734	9.7%
5	Clermont	27,979	14.2%
6	Fairfield	23,387	16.0%
7	Summit	23,025	4.2%
8	Cuyahoga	21,746	1.7%
9	Medina	19,518	11.3%
10	Wayne	14,149	12.4%
11	Licking	12,562	7.5%
12	Union	12,268	23.5%
13	Geauga	11,424	12.2%
14	Brown	8,439	18.8%
15	Wood	7,838	6.2%
16	Clinton	7,769	18.5%
17	Ashland	5,873	11.1%
18	Richland	5,578	4.5%
19	Logan	5,485	12.0%
20	Carroll	5,334	18.5%
21	Erie	5,325	6.9%
22	Muskingum	5,070	5.9%
23	Knox	5,023	8.2%
24	Ross	4,867	6.2%
25	Columbiana	4,681	4.3%
26	Holmes	4,643	11.0%
27	Highland	4,629	10.6%
28	Ashtabula	4,590	4.5%
29	Fulton	4,513	10.6%
30	Lake	4,483	1.9%
31	Miami	4,263	4.2%
32	Champaign	3,950	9.8%
33	Huron	3,806	6.4%
34	Auglaize	3,789	8.2%
35	Tuscarawas	3,497	3.8%
36	Perry	3,444	9.6%
37	Clark	3,330	2.4%
38	Adams	2,938	10.3%
39	Preble	2,802	6.6%
40	Mercer	2,758	6.8%
41	Pickaway	2,499	4.5%
42	Gallia	2,421	7.8%
43	Guernsey	2,395	6.0%
44	Pike	2,372	8.3%
45	Shelby	2,329	4.7%
46	Hancock	2,127	2.8%
47	Morrow	2,067	5.9%
48	Jackson	1,832	5.5%
49	Henry	1,775	6.3%
50	Madison	1,753	4.0%
51	Hocking	1,621	5.5%
52	Noble	1,582	10.8%
53	Lawrence	1,383	2.2%
54	Williams	1,346	3.6%
55	Washington	1,307	2.1%
56	Vinton	1,274	9.5%
57	Athens	1,246	1.9%
58	Putnam	1,213	3.5%
59	Coshocton	795	2.2%
60	Trumbull	790	0.4%
61	Wyandot	786	3.5%
62	Marion	691	1.0%
63	Hardin	662	2.1%
64	Defiance	661	1.7%
65	Fayette	537	1.8%
66	Crawford	471	1.1%
67	Portage	241	0.1%
68	Van Wert	230	0.8%
69	Meigs	219	0.9%
70	Morgan	69	0.5%
71	Paulding	-185	-0.9%
72	Harrison	-187	-1.2%
73	Monroe	-365	-2.5%
74	Darke	-406	-0.8%
75	Allen	-456	-0.4%
76	Ottawa	-1,159	-2.8%
77	Scioto	-1,172	-1.5%
78	Lorain	-1,725	-0.6%
79	Seneca	-2,489	-4.4%
80	Sandusky	-3,041	-5.0%
81	Stark	-3,100	-0.8%
82	Mahoning	-3,470	-1.5%
83	Belmont	-3,587	-5.1%
84	Greene	-4,985	-3.1%
85	Montgomery	-6,355	-1.2%
86	Lucas	-7,167	-1.6%
87	Jefferson	-8,944	-12.8%
88	Hamilton	-30,835	-3.8%

Note: * - Figures to 2020 are substantially based on 2000 Census data, and will be modified after more detailed 2010 Census data are released.

Source: Policy Research & Strategic Planning, Ohio Dept. of Development.

Prepared by: Policy Research & Strategic Planning, Ohio Dept. of Development (JH & DL, 5/11).

TABLE 8: PROJECTED POPULATION CHANGE TO 2020* RANKED BY PERCENTAGE CHANGE

Rank	Area	Percent	Number
	Ohio	2.4%	279,664
1	Warren	29.9%	63,557
2	Delaware	23.7%	41,268
3	Union	23.5%	12,268
4	Brown	18.8%	8,439
5	Carroll	18.5%	5,334
6	Clinton	18.5%	7,769
7	Fairfield	16.0%	23,387
8	Clermont	14.2%	27,979
9	Wayne	12.4%	14,149
10	Geauga	12.2%	11,424
11	Logan	12.0%	5,485
12	Medina	11.3%	19,518
13	Ashland	11.1%	5,873
14	Holmes	11.0%	4,643
15	Noble	10.8%	1,582
16	Highland	10.6%	4,629
17	Fulton	10.6%	4,513
18	Adams	10.3%	2,938
19	Champaign	9.8%	3,950
20	Butler	9.7%	35,734
21	Perry	9.6%	3,444
22	Vinton	9.5%	1,274
23	Pike	8.3%	2,372
24	Auglaize	8.2%	3,789
25	Knox	8.2%	5,023
26	Gallia	7.8%	2,421
27	Licking	7.5%	12,562
28	Erie	6.9%	5,325
29	Mercer	6.8%	2,758
30	Preble	6.6%	2,802
31	Franklin	6.4%	74,831
32	Huron	6.4%	3,806
33	Henry	6.3%	1,775
34	Wood	6.2%	7,838
35	Ross	6.2%	4,867
36	Guernsey	6.0%	2,395
37	Morrow	5.9%	2,067
38	Muskingum	5.9%	5,070
39	Hocking	5.5%	1,621
40	Jackson	5.5%	1,832
41	Shelby	4.7%	2,329
42	Ashtabula	4.5%	4,590
43	Pickaway	4.5%	2,499
44	Richland	4.5%	5,578
45	Columbiana	4.3%	4,681
46	Summit	4.2%	23,025
47	Miami	4.2%	4,263
48	Madison	4.0%	1,753
49	Tuscarawas	3.8%	3,497
50	Williams	3.6%	1,346
51	Putnam	3.5%	1,213
52	Wyandot	3.5%	786
53	Hancock	2.8%	2,127
54	Clark	2.4%	3,330
55	Lawrence	2.2%	1,383
56	Coshocton	2.2%	795
57	Washington	2.1%	1,307
58	Hardin	2.1%	662
59	Lake	1.9%	4,483
60	Athens	1.9%	1,246
61	Fayette	1.8%	537
62	Cuyahoga	1.7%	21,746
63	Defiance	1.7%	661
64	Crawford	1.1%	471
65	Marion	1.0%	691
66	Meigs	0.9%	219
67	Van Wert	0.8%	230
68	Morgan	0.5%	69
69	Trumbull	0.4%	790
70	Portage	0.1%	241
71	Allen	-0.4%	-456
72	Lorain	-0.6%	-1,725
73	Darke	-0.8%	-406
74	Stark	-0.8%	-3,100
75	Paulding	-0.9%	-185
76	Harrison	-1.2%	-187
77	Montgomery	-1.2%	-6,355
78	Mahoning	-1.5%	-3,470
79	Scioto	-1.5%	-1,172
80	Lucas	-1.6%	-7,167
81	Monroe	-2.5%	-365
82	Ottawa	-2.8%	-1,159
83	Greene	-3.1%	-4,985
84	Hamilton	-3.8%	-30,835
85	Seneca	-4.4%	-2,489
86	Sandusky	-5.0%	-3,041
87	Belmont	-5.1%	-3,587
88	Jefferson	-12.8%	-8,944

Note: * - Figures to 2020 are substantially based on 2000 Census data, and will be modified after more detailed 2010 Census data are released.

Source: Policy Research & Strategic Planning, Ohio Dept. of Development.

Prepared by: Policy Research & Strategic Planning, Ohio Dept. of Development (JH & DL, 5/11).

23--NET MIGRATION

Net Migration
Table of Contents

Table/Graph	Title	Page #
	Net Migration	24
Table 9.	Estimated Internal Net Migration Flows, 2000-2009	25
Table 10.	Estimated International Net Migration Flows, 2000-2009	27
Table 11.	Estimated Summary Net Migration Flows, 2000-2009	29

NET MIGRATION

Contents

This data series covers net migration from 2000 to 2009. Net migration is calculated by subtracting out-migrants from in-migrants. Migration occurs when there is a change of usual residence between clearly defined geographic units - for this report, the state and the 88 counties. Net internal and international migration figures are combined into net summary figures.

Source

Data for this table were released from the U.S. Bureau of the Census, Population Division.

Frequency

Annually.

Time Period Covered

July 1, 2000, through July 1, 2009.

Geographic Areas

Net migration figures are available for the state and the 88 counties.

Related Publications

See our web site http://www.odod.state.oh.us/research/ for related reports and ordering publications, or contact Policy Research and Strategic Planning at 614/466-2116 for any additional questions.

25--NET MIGRATION

TABLE 9: ESTIMATED INTERNAL NET MIGRATION FLOWS, 2000-2009

	Periodic Changes									
Area	July 1, `00-July 1, `01	July 1, `01-July 1, `02	July 1, `02-July 1, `03	July 1, `03-July 1, `04	July 1, `04-July 1, `05	July 1, `05-July 1, `06	July 1, `06-July 1, `07	July 1, `07-July 1, `08	July 1, `08-July 1, `09	Net Change July 1, `00-July 1, `09
Ohio	-37,657	-37,284	-32,599	-37,518	-44,613	-53,196	-51,842	-49,752	-36,278	-380,739
Adams	79	191	153	92	47	-81	-191	10	-210	90
Allen	-762	-649	-1,682	-1,104	-631	-716	-514	-459	-875	-7,392
Ashland	37	16	285	97	160	190	304	24	-140	973
Ashtabula	-173	-150	-131	-359	-275	-824	-631	-852	-441	-3,836
Athens	212	3	6	-1,004	410	-336	-267	-260	-451	-1,687
Auglaize	-162	-253	-192	-60	85	-345	-230	-22	-248	-1,427
Belmont	-240	325	-61	-15	-43	-237	-262	-183	157	-559
Brown	26	318	186	-23	-18	-85	-2	-42	-34	326
Butler	666	380	1,022	1,034	1,383	2,351	1,819	24	-88	8,591
Carroll	35	75	60	-102	-196	-155	-297	-150	-182	-912
Champaign	-25	74	-84	22	-139	67	-43	29	-142	-241
Clark	-983	-638	-1,444	-445	15	-547	-982	-808	-332	-6,164
Clermont	392	868	783	1,285	887	1,039	501	95	-413	5,437
Clinton	67	59	37	164	71	480	-102	-28	-326	422
Columbiana	-669	-246	-144	-419	-716	-329	-664	-815	-366	-4,368
Coshocton	17	-65	-15	-80	-272	-218	-324	-371	-231	-1,559
Crawford	-388	-358	-461	-309	-337	-690	-352	-408	-362	-3,665
Cuyahoga	-15,261	-16,190	-17,221	-17,046	-20,192	-22,146	-17,503	-15,757	-10,875	-152,191
Darke	-326	-222	0	-115	-267	-467	-263	-329	-286	-2,275
Defiance	-224	-380	-369	-328	-284	-110	-320	-175	-270	-2,460
Delaware	5,188	5,619	5,191	5,557	5,678	4,198	3,352	2,788	1,801	39,372
Erie	-472	-611	-229	-189	-527	-335	-330	-247	-469	-3,409
Fairfield	1,995	2,254	2,568	2,690	1,910	1,204	819	310	684	14,434
Fayette	-258	-81	8	-65	70	-63	18	-51	-128	-550
Franklin	-2,579	-7,583	-6,486	-8,152	-7,171	-4,765	-3,448	-826	1,907	-39,103
Fulton	-184	-94	-27	167	-73	-328	-209	-228	-234	-1,210
Gallia	-139	65	-89	-122	-44	-136	-92	13	-241	-785
Geauga	-35	342	836	6	218	-87	-190	-364	-189	537
Greene	39	879	866	736	-404	103	-135	-237	-294	1,553
Guernsey	-42	77	63	-243	-266	-223	-116	-266	-181	-1,197
Hamilton	-8,986	-12,689	-12,937	-12,301	-11,872	-10,711	-9,423	-7,372	-2,833	-89,124
Hancock	236	255	135	55	-291	22	23	-455	-205	-225
Hardin	-321	-31	-218	325	-239	-97	-144	-24	-65	-814
Harrison	-68	80	85	-123	37	-63	6	-84	-48	-178
Henry	-193	-10	-133	-78	-95	-72	-431	-205	-293	-1,510
Highland	24	274	73	354	-241	241	-86	-385	-396	-142
Hocking	85	87	54	-6	-36	-115	168	-36	-135	66
Holmes	81	49	-279	-89	-271	-374	-585	-345	-158	-1,971
Huron	-390	-78	-358	-228	-254	-381	-435	-429	-587	-3,140
Jackson	-8	148	-16	81	141	-210	-24	-33	-38	41
Jefferson	-564	-441	-217	-201	-471	-453	-458	-46	-317	-3,168
Knox	581	572	577	596	427	245	308	205	105	3,616
Lake	-674	-500	-1,083	99	-597	-448	-15	152	32	-3,034
Lawrence	-268	-16	340	10	308	156	-118	-96	53	369
Licking	612	533	1,092	1,281	1,325	594	678	50	95	6,260
Logan	-199	69	77	-106	-250	-376	-10	-257	-135	-1,187
Lorain	-718	512	1,942	312	1,697	465	158	266	-249	4,385
Lucas	-2,358	-3,189	-3,021	-4,906	-4,586	-4,939	-4,815	-4,653	-3,873	-36,340
Madison	-162	35	104	55	-7	46	261	-1	538	869
Mahoning	-1,877	-2,280	-1,167	-1,809	-1,922	-2,104	-3,105	-2,031	-1,611	-17,906
Marion	-315	-235	21	-275	-68	-403	-404	22	-95	-1,752
Medina	1,806	2,297	1,954	2,080	1,231	1,158	647	807	1,090	13,070
Meigs	-52	93	25	-45	-20	-176	-72	-125	70	-302
Mercer	-315	-193	-174	-144	-128	-138	-170	-220	-323	-1,805
Miami	-146	-200	104	241	300	-16	-354	-218	-247	-536
Monroe	-130	-139	-14	30	-205	-132	-71	12	-122	-771
Montgomery	-5,618	-4,339	-3,027	-4,388	-4,650	-5,649	-5,147	-5,274	-3,974	-42,066
Morgan	-90	-95	5	38	-28	-79	-48	-100	-77	-474
Morrow	442	326	371	334	114	6	147	-181	-106	1,453
Muskingum	-134	223	-90	-70	-152	97	-424	-446	-291	-1,287

TABLE 9: ESTIMATED INTERNAL NET MIGRATION FLOWS, 2000-2009

	Periodic Changes									
Area	July 1, `00-July 1, `01	July 1, `01-July 1, `02	July 1, `02-July 1, `03	July 1, `03-July 1, `04	July 1, `04-July 1, `05	July 1, `05-July 1, `06	July 1, `06-July 1, `07	July 1, `07-July 1, `08	July 1, `08-July 1, `09	Net Change July 1, `00-July 1, `09
Noble	-164	18	124	66	-154	111	-70	-63	13	-119
Ottawa	-35	-21	247	170	53	-72	-98	-240	-24	-20
Paulding	-201	-312	-183	-209	-141	-228	-187	-166	-177	-1,804
Perry	53	13	133	-18	-32	-93	-123	283	-211	5
Pickaway	-698	-828	80	-65	520	611	382	186	-11	177
Pike	-82	122	42	-21	-293	94	-139	-9	-244	-530
Portage	20	229	438	-110	-75	-656	233	51	331	461
Preble	-201	-4	-188	-202	-248	-141	-306	-88	-342	-1,720
Putnam	-218	-234	-43	-264	-80	-240	-237	-309	-297	-1,922
Richland	-1,227	-184	-467	-656	-668	-1,107	-1,120	-1,301	-900	-7,630
Ross	32	146	360	-57	312	150	72	25	-280	760
Sandusky	-390	-175	-435	-80	-333	-272	-396	-544	-379	-3,004
Scioto	-761	-374	-741	-718	-239	-228	-212	-13	-222	-3,508
Seneca	-385	-532	-336	-364	-452	-541	-394	-467	-637	-4,108
Shelby	-71	-313	-288	-354	-133	-254	-130	-235	-236	-2,014
Stark	-1,578	-1,030	-728	-601	-1,105	-1,033	-752	-913	-1,319	-9,059
Summit	-1,115	-1,942	-1,610	-1,805	-1,682	-2,420	-3,339	-3,130	-2,322	-19,365
Trumbull	-1,291	-1,471	-1,676	-1,312	-1,624	-1,784	-2,042	-2,207	-905	-14,312
Tuscarawas	-149	105	-172	-60	-470	-444	-108	-264	-376	-1,938
Union	908	146	508	623	342	702	259	173	110	3,771
Van Wert	-230	-162	-107	-51	-192	-30	-281	-234	-312	-1,599
Vinton	51	71	106	-26	9	102	-23	-136	-8	146
Warren	4,631	5,419	5,284	5,664	4,954	3,047	2,924	2,020	1,558	35,501
Washington	-410	-305	80	35	-405	-266	-171	-145	-100	-1,687
Wayne	-143	-234	-362	-488	-326	-293	-831	-367	-647	-3,691
Williams	-180	-229	-349	-123	-252	-189	-130	-325	-406	-2,183
Wood	218	-300	70	709	-1	-32	133	-116	-193	488
Wyandot	-153	-46	-40	7	-174	-193	-159	-131	-88	-977

Source: U.S. Census Bureau, Population Division.

Prepared by: Policy Research & Strategic Planning, Ohio Dept. of Development, (DL & JH, 5/11).

27--NET MIGRATION

TABLE 10: ESTIMATED INTERNATIONAL NET MIGRATION FLOWS, 2000-2009

	Periodic Changes									
Area	July 1, `00-July 1, `01	July 1, `01-July 1, `02	July 1, `02-July 1, `03	July 1, `03-July 1, `04	July 1, `04-July 1, `05	July 1, `05-July 1, `06	July 1, `06-July 1, `07	July 1, `07-July 1, `08	July 1, `08-July 1, `09	Net Change July 1, `00-July 1, `09
Ohio	15,298	14,332	11,700	12,354	11,883	12,723	12,332	10,432	11,835	112,889
										0
Adams	3	2	2	3	3	3	3	1	2	22
Allen	32	30	23	28	25	28	26	22	32	246
Ashland	22	20	15	17	15	16	15	10	14	144
Ashtabula	48	42	36	41	38	43	41	50	72	411
Athens	189	179	150	155	149	157	154	132	129	1,394
Auglaize	23	22	20	19	19	20	20	16	21	180
Belmont	13	12	10	10	9	10	10	9	10	93
Brown	9	7	6	6	5	6	6	5	6	56
Butler	408	383	316	318	314	332	323	265	344	3,003
Carroll	3	3	3	2	3	2	3	2	5	26
Champaign	3	1	0	2	0	1	1	0	3	11
Clark	32	21	-1	42	24	37	28	28	31	242
Clermont	131	126	106	96	97	100	100	82	87	925
Clinton	47	42	36	36	35	36	36	30	35	333
Columbiana	20	18	12	18	15	17	15	13	12	140
Coshocton	27	27	27	25	26	25	26	20	24	227
Crawford	4	3	0	4	2	3	2	2	3	23
Cuyahoga	3,206	3,084	2,651	2,492	2,511	2,640	2,615	2,298	1,987	23,484
Darke	6	5	5	3	3	3	3	1	9	38
Defiance	18	15	12	15	13	15	13	12	9	122
Delaware	66	63	52	60	56	59	57	50	47	510
Erie	27	26	21	24	22	24	22	17	25	208
Fairfield	21	13	3	23	14	20	15	15	14	138
Fayette	12	9	9	9	8	9	9	8	8	81
Franklin	4,789	4,643	4,009	3,714	3,763	3,899	3,874	3,210	3,915	35,816
Fulton	11	9	7	12	9	11	9	8	12	88
Gallia	3	2	0	4	2	4	2	2	0	19
Geauga	30	28	23	27	25	28	26	23	19	229
Greene	233	84	-148	346	144	272	175	162	146	1,414
Guernsey	5	2	-2	6	3	5	3	3	3	28
Hamilton	1,715	1,660	1,430	1,327	1,336	1,389	1,380	1,113	1,260	12,610
Hancock	89	82	68	74	72	74	72	65	66	662
Hardin	9	9	8	6	8	7	8	5	7	67
Harrison	3	3	3	2	3	2	3	2	1	22
Henry	19	19	15	11	11	12	12	9	26	134
Highland	11	10	8	8	9	9	9	6	10	80
Hocking	16	14	10	13	11	12	12	9	9	106
Holmes	2	2	2	1	1	1	1	-1	3	12
Huron	60	57	48	50	48	51	49	43	68	474
Jackson	26	25	20	22	21	22	22	17	37	212
Jefferson	20	18	13	16	14	17	15	16	18	147
Knox	11	11	10	9	9	9	9	5	6	79
Lake	470	454	395	378	380	392	389	335	465	3,658
Lawrence	15	13	12	12	10	11	11	8	16	108
Licking	63	53	32	57	46	54	48	41	41	435
Logan	26	24	20	22	20	21	21	19	30	203
Lorain	225	211	182	194	192	202	197	209	262	1,874
Lucas	570	545	472	453	456	470	465	395	526	4,352
Madison	33	31	26	28	26	29	27	18	24	242
Mahoning	119	111	96	105	102	109	106	119	127	994
Marion	18	17	13	16	14	16	14	10	18	136
Medina	119	110	93	96	97	99	97	82	93	886
Meigs	5	4	3	5	3	4	3	3	3	33
Mercer	11	10	10	8	9	8	9	8	15	88
Miami	65	59	46	51	49	52	50	43	58	473
Monroe	3	3	3	1	2	1	2	1	2	18
Montgomery	442	287	3	487	289	421	323	271	328	2,851
Morgan	0	-1	-3	1	-1	1	-1	-1	-1	-6
Morrow	6	3	2	3	3	3	3	2	8	33
Muskingum	14	11	4	14	9	13	10	8	13	96

TABLE 10: ESTIMATED INTERNATIONAL NET MIGRATION FLOWS, 2000-2009

	Periodic Changes									
Area	July 1, `00-July 1, `01	July 1, `01-July 1, `02	July 1, `02-July 1, `03	July 1, `03-July 1, `04	July 1, `04-July 1, `05	July 1, `05-July 1, `06	July 1, `06-July 1, `07	July 1, `07-July 1, `08	July 1, `08-July 1, `09	Net Change July 1, `00-July 1, `09
Noble	1	0	0	1	1	1	1	0	1	6
Ottawa	4	3	0	6	3	5	3	1	5	30
Paulding	1	0	-1	1	-1	0	0	-1	1	0
Perry	9	8	6	8	6	9	7	4	7	64
Pickaway	2	1	-2	4	1	3	1	1	1	12
Pike	10	10	7	8	8	8	8	5	8	72
Portage	129	120	100	100	101	107	104	85	96	942
Preble	14	13	7	10	8	9	9	8	14	92
Putnam	6	5	4	4	2	3	3	2	7	36
Richland	56	43	26	55	44	55	48	39	53	419
Ross	22	21	21	22	20	21	21	17	24	189
Sandusky	15	11	9	14	12	14	12	10	15	112
Scioto	17	15	11	15	14	16	14	12	12	126
Seneca	22	20	18	20	18	19	19	14	14	164
Shelby	52	50	42	44	44	46	44	41	46	409
Stark	126	117	88	78	81	89	86	62	109	836
Summit	640	614	505	487	486	514	505	400	411	4,562
Trumbull	58	50	38	51	48	54	49	43	37	428
Tuscarawas	34	33	27	26	26	27	26	20	43	262
Union	16	14	8	12	10	12	10	10	13	105
Van Wert	6	6	5	5	5	6	6	4	9	52
Vinton	0	-1	-1	0	0	0	0	-1	0	-3
Warren	180	170	135	140	137	147	142	117	141	1,309
Washington	4	3	2	4	2	3	3	1	0	22
Wayne	92	88	81	78	77	82	80	70	88	736
Williams	15	13	13	15	13	14	14	13	16	126
Wood	134	123	98	114	110	118	113	94	95	999
Wyandot	7	6	6	5	6	5	6	5	6	52

Source: U.S. Census Bureau, Population Division.

Prepared by: Policy Research & Strategic Planning, Ohio Dept. of Development, (DL & JH, 5/11).

29--NET MIGRATION

TABLE 11: ESTIMATED SUMMARY NET MIGRATION FLOWS, 2000-2009

	Periodic Changes									
Area	July 1, `00-July 1, `01	July 1, `01-July 1, `02	July 1, `02-July 1, `03	July 1, `03-July 1, `04	July 1, `04-July 1, `05	July 1, `05-July 1, `06	July 1, `06-July 1, `07	July 1, `07-July 1, `08	July 1, `08-July 1, `09	Net Change July 1, `00-July 1, `09
Ohio	-22,359	-22,952	-20,899	-25,164	-32,730	-40,473	-39,510	-39,320	-24,443	-267,850
										0
Adams	82	193	155	95	50	-78	-188	11	-208	112
Allen	-730	-619	-1,659	-1,076	-606	-688	-488	-437	-843	-7,146
Ashland	59	36	300	114	175	206	319	34	-126	1,117
Ashtabula	-125	-108	-95	-318	-237	-781	-590	-802	-369	-3,425
Athens	401	182	156	-849	559	-179	-113	-128	-322	-293
Auglaize	-139	-231	-172	-41	104	-325	-210	-6	-227	-1,247
Belmont	-227	337	-51	-5	-34	-227	-252	-174	167	-466
Brown	35	325	192	-17	-13	-79	4	-37	-28	382
Butler	1,074	763	1,338	1,352	1,697	2,683	2,142	289	256	11,594
Carroll	38	78	63	-100	-193	-153	-294	-148	-177	-886
Champaign	-22	75	-84	24	-139	68	-42	29	-139	-230
Clark	-951	-617	-1,445	-403	39	-510	-954	-780	-301	-5,922
Clermont	523	994	889	1,381	984	1,139	601	177	-326	6,362
Clinton	114	101	73	200	106	516	-66	2	-291	755
Columbiana	-649	-228	-132	-401	-701	-312	-649	-802	-354	-4,228
Coshocton	44	-38	12	-55	-246	-193	-298	-351	-207	-1,332
Crawford	-384	-355	-461	-305	-335	-687	-350	-406	-359	-3,642
Cuyahoga	-12,055	-13,106	-14,570	-14,554	-17,681	-19,506	-14,888	-13,459	-8,888	-128,707
Darke	-320	-217	5	-112	-264	-464	-260	-328	-277	-2,237
Defiance	-206	-365	-357	-313	-271	-95	-307	-163	-261	-2,338
Delaware	5,254	5,682	5,243	5,617	5,734	4,257	3,409	2,838	1,848	39,882
Erie	-445	-585	-208	-165	-505	-311	-308	-230	-444	-3,201
Fairfield	2,016	2,267	2,571	2,713	1,924	1,224	834	325	698	14,572
Fayette	-246	-72	17	-56	78	-54	27	-43	-120	-469
Franklin	2,210	-2,940	-2,477	-4,438	-3,408	-866	426	2,384	5,822	-3,287
Fulton	-173	-85	-20	179	-64	-317	-200	-220	-222	-1,122
Gallia	-136	67	-89	-118	-42	-132	-90	15	-241	-766
Geauga	-5	370	859	33	243	-59	-164	-341	-170	766
Greene	272	963	718	1,082	-260	375	40	-75	-148	2,967
Guernsey	-37	79	61	-237	-263	-218	-113	-263	-178	-1,169
Hamilton	-7,271	-11,029	-11,507	-10,974	-10,536	-9,322	-8,043	-6,259	-1,573	-76,514
Hancock	325	337	203	129	-219	96	95	-390	-139	437
Hardin	-312	-22	-210	331	-231	-90	-136	-19	-58	-747
Harrison	-65	83	88	-121	40	-61	9	-82	-47	-156
Henry	-174	9	-118	-67	-84	-60	-419	-196	-267	-1,376
Highland	35	284	81	362	-232	250	-77	-379	-386	-62
Hocking	101	101	64	7	-25	-103	180	-27	-126	172
Holmes	83	51	-277	-88	-270	-373	-584	-346	-155	-1,959
Huron	-330	-21	-310	-178	-206	-330	-386	-386	-519	-2,666
Jackson	18	173	4	103	162	-188	-2	-16	-1	253
Jefferson	-544	-423	-204	-185	-457	-436	-443	-30	-299	-3,021
Knox	592	583	587	605	436	254	317	210	111	3,695
Lake	-204	-46	-688	477	-217	-56	374	487	497	624
Lawrence	-253	-3	352	22	318	167	-107	-88	69	477
Licking	675	586	1,124	1,338	1,371	648	726	91	136	6,695
Logan	-173	93	97	-84	-230	-355	11	-238	-105	-984
Lorain	-493	723	2,124	506	1,889	667	355	475	13	6,259
Lucas	-1,788	-2,644	-2,549	-4,453	-4,130	-4,469	-4,350	-4,258	-3,347	-31,988
Madison	-129	66	130	83	19	75	288	17	562	1,111
Mahoning	-1,758	-2,169	-1,071	-1,704	-1,820	-1,995	-2,999	-1,912	-1,484	-16,912
Marion	-297	-218	34	-259	-54	-387	-390	32	-77	-1,616
Medina	1,925	2,407	2,047	2,176	1,328	1,257	744	889	1,183	13,956
Meigs	-47	97	28	-40	-17	-172	-69	-122	73	-269
Mercer	-304	-183	-164	-136	-119	-130	-161	-212	-308	-1,717
Miami	-81	-141	150	292	349	36	-304	-175	-189	-63
Monroe	-127	-136	-11	31	-203	-131	-69	13	-120	-753
Montgomery	-5,176	-4,052	-3,024	-3,901	-4,361	-5,228	-4,824	-5,003	-3,646	-39,215
Morgan	-90	-96	2	39	-29	-78	-49	-101	-78	-480
Morrow	448	329	373	337	117	9	150	-179	-98	1,486
Muskingum	-120	234	-86	-56	-143	110	-414	-438	-278	-1,191

TABLE 11: ESTIMATED SUMMARY NET MIGRATION FLOWS, 2000-2009

	Periodic Changes									
Area	July 1, `00-July 1, `01	July 1, `01-July 1, `02	July 1, `02-July 1, `03	July 1, `03-July 1, `04	July 1, `04-July 1, `05	July 1, `05-July 1, `06	July 1, `06-July 1, `07	July 1, `07-July 1, `08	July 1, `08-July 1, `09	Net Change July 1, `00-July 1, `09
Noble	-163	18	124	67	-153	112	-69	-63	14	-113
Ottawa	-31	-18	247	176	56	-67	-95	-239	-19	10
Paulding	-200	-312	-184	-208	-142	-228	-187	-167	-176	-1,804
Perry	62	21	139	-10	-26	-84	-116	287	-204	69
Pickaway	-696	-827	78	-61	521	614	383	187	-10	189
Pike	-72	132	49	-13	-285	102	-131	-4	-236	-458
Portage	149	349	538	-10	26	-549	337	136	427	1,403
Preble	-187	9	-181	-192	-240	-132	-297	-80	-328	-1,628
Putnam	-212	-229	-39	-260	-78	-237	-234	-307	-290	-1,886
Richland	-1,171	-141	-441	-601	-624	-1,052	-1,072	-1,262	-847	-7,211
Ross	54	167	381	-35	332	171	93	42	-256	949
Sandusky	-375	-164	-426	-66	-321	-258	-384	-534	-364	-2,892
Scioto	-744	-359	-730	-703	-225	-212	-198	-1	-210	-3,382
Seneca	-363	-512	-318	-344	-434	-522	-375	-453	-623	-3,944
Shelby	-19	-263	-246	-310	-89	-208	-86	-194	-190	-1,605
Stark	-1,452	-913	-640	-523	-1,024	-944	-666	-851	-1,210	-8,223
Summit	-475	-1,328	-1,105	-1,318	-1,196	-1,906	-2,834	-2,730	-1,911	-14,803
Trumbull	-1,233	-1,421	-1,638	-1,261	-1,576	-1,730	-1,993	-2,164	-868	-13,884
Tuscarawas	-115	138	-145	-34	-444	-417	-82	-244	-333	-1,676
Union	924	160	516	635	352	714	269	183	123	3,876
Van Wert	-224	-156	-102	-46	-187	-24	-275	-230	-303	-1,547
Vinton	51	70	105	-26	9	102	-23	-137	-8	143
Warren	4,811	5,589	5,419	5,804	5,091	3,194	3,066	2,137	1,699	36,810
Washington	-406	-302	82	39	-403	-263	-168	-144	-100	-1,665
Wayne	-51	-146	-281	-410	-249	-211	-751	-297	-559	-2,955
Williams	-165	-216	-336	-108	-239	-175	-116	-312	-390	-2,057
Wood	352	-177	168	823	109	86	246	-22	-98	1,487
Wyandot	-146	-40	-34	12	-168	-188	-153	-126	-82	-925

Source: U.S. Census Bureau, Population Division.

Prepared by: Policy Research & Strategic Planning, Ohio Dept. of Development, (DL & JH, 5/11).

31--RACE AND HISPANIC POPULATION COUNTS

Race and Hispanic Population Counts
Table of Contents

Table/Graph	Title	Page #
	Race and Hispanic Population Counts	32
Table 12.	2010 Counts--Population by Race and Hispanic Status	33
Table 13.	2010 Counts--Percentage Distribution by Race and Hispanic Status	35

RACE AND HISPANIC POPULATION COUNTS

Contents

This data set estimates the number and percentage distribution of the population by race and Hispanic status for the state and the 88 counties. Included is the category introduced with the 2000 Census: "bi- & multi-racial." A summary figure for total minorities is also included. All percentages use the area's total population as the denominator.

Source

U.S. Bureau of the Census. The Bureau's web site is <http://www.census.gov/>.

Frequency

Counts are from the decennial census. Estimates may be released annually.

Time Period Covered

April 1, 2010

Geographic Areas

Data in this report are presented for the state and the 88 counties. Decennial census counts are available for a variety of geographic areas.

33--RACE AND HISPANIC POPULATION COUNTS

TABLE 12: 2010 COUNTS--POPULATION BY RACE AND HISPANIC STATUS

		One Race Only[1]								
Area	Total Population[1]	White	Black	American Indian or Alaskan Native	Asian	Native Hawaiian or Pacific Islander	Some Other Race	Two or More Races[1]	Hispanics[2]	Total Minorities[3]
Ohio	11,536,504	9,539,437	1,407,681	25,292	192,233	4,066	130,030	237,765	354,674	2,177,241
Adams	28,550	27,882	87	108	33	2	59	379	243	837
Allen	106,331	89,089	12,639	207	740	15	845	2,796	2,513	18,623
Ashland	53,139	51,692	398	89	275	39	119	527	501	1,787
Ashtabula	101,497	94,041	3,586	241	375	22	1,086	2,146	3,441	9,371
Athens	64,757	59,448	1,774	162	1,747	16	237	1,373	1,002	5,978
Auglaize	45,949	44,959	132	84	172	16	157	429	543	1,324
Belmont	70,400	66,206	2,834	88	259	7	109	897	429	4,498
Brown	44,846	43,736	384	75	108	3	95	445	269	1,276
Butler	368,130	316,667	26,972	770	8,811	288	6,755	7,867	14,670	57,947
Carroll	28,836	28,202	139	77	57	0	47	314	238	792
Champaign	40,097	37,986	892	143	153	13	148	762	451	2,354
Clark	138,333	119,440	12,128	351	858	51	1,996	3,509	3,805	20,357
Clermont	197,363	189,250	2,284	403	1,920	61	792	2,653	2,896	10,032
Clinton	42,040	39,805	932	96	213	17	199	778	559	2,544
Columbiana	107,841	102,959	2,405	202	322	27	516	1,410	1,348	5,515
Coshocton	36,901	35,810	395	81	103	3	81	428	279	1,269
Crawford	43,784	42,556	378	60	156	7	139	488	533	1,557
Cuyahoga	1,280,122	814,103	380,198	2,578	32,883	285	23,339	26,736	61,270	494,145
Darke	52,959	51,783	238	81	162	4	201	490	646	1,594
Defiance	39,037	36,208	725	98	119	12	1,105	770	3,409	4,692
Delaware	174,214	156,328	5,837	252	7,436	51	1,097	3,213	3,669	20,245
Erie	77,079	67,066	6,644	232	463	8	524	2,142	2,604	11,616
Fairfield	146,156	131,830	8,702	309	1,645	45	812	2,813	2,510	15,779
Fayette	29,030	27,471	586	67	157	8	237	504	520	1,803
Franklin	1,163,414	805,617	247,225	2,852	44,996	746	27,272	34,706	55,718	380,366
Fulton	42,698	40,538	183	124	183	4	1,034	632	3,341	4,129
Gallia	30,934	29,308	812	118	140	1	73	482	275	1,784
Geauga	93,389	90,514	1,198	75	557	11	246	788	1,001	3,623
Greene	161,573	139,670	11,681	428	4,703	89	860	4,142	3,439	24,133
Guernsey	40,087	38,486	590	100	110	10	76	715	349	1,811
Hamilton	802,374	552,330	205,952	1,617	16,182	603	8,504	17,186	20,607	260,101
Hancock	74,782	69,828	1,158	167	1,263	12	1,026	1,328	3,363	6,894
Hardin	32,058	30,990	259	52	182	12	147	416	407	1,284
Harrison	15,864	15,216	330	16	22	2	22	256	79	695
Henry	28,215	26,857	117	89	105	2	675	370	1,860	2,354
Highland	43,589	42,042	604	111	102	3	59	668	319	1,737
Hocking	29,380	28,639	217	96	47	3	49	329	198	871
Holmes	42,366	41,826	126	29	49	19	99	218	329	759
Huron	59,626	56,556	614	127	175	10	1,182	962	3,333	4,977
Jackson	33,225	32,267	193	120	109	12	71	453	265	1,129
Jefferson	69,709	64,077	3,879	96	288	9	150	1,210	773	6,190
Knox	60,921	58,933	496	123	350	16	262	741	737	2,423
Lake	230,041	212,713	7,306	273	2,611	35	3,577	3,526	7,825	21,047
Lawrence	62,450	59,864	1,278	121	241	5	96	845	445	2,903
Licking	166,492	155,190	5,701	462	1,237	36	698	3,168	2,312	12,681
Logan	45,858	43,722	742	115	242	16	144	877	539	2,473
Lorain	301,356	255,410	25,799	883	2,811	49	7,410	8,994	25,290	59,813
Lucas	441,815	326,868	83,926	1,349	6,764	113	8,906	13,889	26,974	128,219
Madison	43,435	39,364	2,862	105	232	10	214	648	622	4,441
Mahoning	238,823	190,848	37,433	491	1,682	51	3,418	4,900	11,136	53,593
Marion	66,501	60,565	3,807	113	335	34	516	1,131	1,503	6,768
Medina	172,332	165,642	2,027	247	1,660	18	652	2,086	2,747	8,538
Meigs	23,770	23,150	206	54	51	1	30	278	115	683
Mercer	40,814	39,761	101	101	181	71	229	370	614	1,361
Miami	102,506	96,722	2,084	189	1,218	15	468	1,810	1,341	6,598
Monroe	14,642	14,358	61	17	16	2	16	172	59	316
Montgomery	535,153	395,272	111,870	1,242	9,273	177	4,472	12,847	12,177	146,236
Morgan	15,054	14,030	432	52	17	0	33	490	97	1,082
Morrow	34,827	34,025	121	45	88	9	85	454	380	1,055

TABLE 12: 2010 COUNTS--POPULATION BY RACE AND HISPANIC STATUS

		One Race Only[1]								
Area	Total Population[1]	White	Black	American Indian or Alaskan Native	Asian	Native Hawaiian or Pacific Islander	Some Other Race	Two or More Races[1]	Hispanics[2]	Total Minorities[3]
Muskingum	86,074	80,020	3,256	187	287	15	199	2,110	650	6,474
Noble	14,645	14,072	368	42	20	3	25	115	52	609
Ottawa	41,428	39,968	324	67	116	7	391	555	1,755	2,648
Paulding	19,614	18,767	173	65	38	2	256	313	838	1,266
Perry	36,058	35,290	93	87	37	7	52	492	195	888
Pickaway	55,698	52,655	1,881	108	212	11	156	675	588	3,439
Pike	28,709	27,729	258	150	55	4	44	469	207	1,099
Portage	161,419	148,936	6,687	296	2,305	40	413	2,742	2,073	13,892
Preble	42,270	41,242	180	92	170	2	89	495	254	1,182
Putnam	34,499	33,012	94	74	81	4	921	313	1,890	2,253
Richland	124,475	108,870	11,709	240	808	37	439	2,372	1,732	16,749
Ross	78,064	70,835	4,840	232	300	9	216	1,632	748	7,686
Sandusky	60,944	55,579	1,712	132	189	7	1,730	1,595	5,435	8,417
Scioto	79,499	75,045	2,129	434	250	10	265	1,366	888	4,968
Seneca	56,745	53,183	1,305	109	324	10	747	1,067	2,524	5,006
Shelby	49,423	46,793	935	78	423	48	228	918	661	3,000
Stark	375,586	333,191	28,537	961	2,764	85	1,720	8,328	5,965	46,089
Summit	541,781	436,487	78,120	1,015	11,885	133	2,602	11,539	8,660	110,157
Trumbull	210,312	187,113	17,417	360	984	41	671	3,726	2,801	24,924
Tuscarawas	92,582	89,393	719	232	289	175	640	1,134	1,767	3,968
Union	52,300	48,587	1,231	119	1,428	19	174	742	661	4,131
Van Wert	28,744	27,762	250	42	66	3	223	398	740	1,393
Vinton	13,435	13,157	39	50	23	1	12	153	71	332
Warren	212,693	192,431	6,940	341	8,284	99	1,414	3,184	4,784	23,388
Washington	61,778	59,599	664	135	341	14	123	902	461	2,497
Wayne	114,520	109,543	1,712	183	874	26	567	1,615	1,800	6,070
Williams	37,642	36,117	363	85	214	7	408	448	1,390	2,359
Wood	125,488	116,422	3,022	286	1,943	37	1,599	2,179	5,663	12,467
Wyandot	22,615	21,924	44	37	134	4	240	232	504	888

Notes: 1 - The total population is equal to the sum of the "one race only" populations and the two-or-more races category.
2 - Hispanics may be of any race and are included in the columns to the left.
3 - The total minorities category is computed by subtracting the non-Hispanic-one-race-only whites (data not shown) from the total population.

Source: U.S. Bureau of the Census.

Prepared by: Policy Research & Strategic Planning, Ohio Dept. of Development, P.O. Box 1001, Columbus, Oh. 43216-1001.
Telephone 800/848-1300, or 614/466-2116 (DL, 3/11).

35--RACE AND HISPANIC POPULATION COUNTS

TABLE 13: 2010 COUNTS--PERCENTAGE DISTRIBUTION BY RACE AND HISPANIC STATUS

		One Race Only[1]								
Area	Total Population[1]	White	Black	American Indian or Alaskan Native	Asian	Native Hawaiian or Pacific Islander	Some Other Race	Two or More Races[1]	Hispanics[2]	Total Minorities[3]
Ohio	100.00%	82.69%	12.20%	0.22%	1.67%	0.04%	1.13%	2.06%	3.07%	18.87%
Adams	100.00%	97.66%	0.30%	0.38%	0.12%	0.01%	0.21%	1.33%	0.85%	2.93%
Allen	100.00%	83.78%	11.89%	0.19%	0.70%	0.01%	0.79%	2.63%	2.36%	17.51%
Ashland	100.00%	97.28%	0.75%	0.17%	0.52%	0.07%	0.22%	0.99%	0.94%	3.36%
Ashtabula	100.00%	92.65%	3.53%	0.24%	0.37%	0.02%	1.07%	2.11%	3.39%	9.23%
Athens	100.00%	91.80%	2.74%	0.25%	2.70%	0.02%	0.37%	2.12%	1.55%	9.23%
Auglaize	100.00%	97.85%	0.29%	0.18%	0.37%	0.03%	0.34%	0.93%	1.18%	2.88%
Belmont	100.00%	94.04%	4.03%	0.13%	0.37%	0.01%	0.15%	1.27%	0.61%	6.39%
Brown	100.00%	97.52%	0.86%	0.17%	0.24%	0.01%	0.21%	0.99%	0.60%	2.85%
Butler	100.00%	86.02%	7.33%	0.21%	2.39%	0.08%	1.83%	2.14%	3.99%	15.74%
Carroll	100.00%	97.80%	0.48%	0.27%	0.20%	0.00%	0.16%	1.09%	0.83%	2.75%
Champaign	100.00%	94.74%	2.22%	0.36%	0.38%	0.03%	0.37%	1.90%	1.12%	5.87%
Clark	100.00%	86.34%	8.77%	0.25%	0.62%	0.04%	1.44%	2.54%	2.75%	14.72%
Clermont	100.00%	95.89%	1.16%	0.20%	0.97%	0.03%	0.40%	1.34%	1.47%	5.08%
Clinton	100.00%	94.68%	2.22%	0.23%	0.51%	0.04%	0.47%	1.85%	1.33%	6.05%
Columbiana	100.00%	95.47%	2.23%	0.19%	0.30%	0.03%	0.48%	1.31%	1.25%	5.11%
Coshocton	100.00%	97.04%	1.07%	0.22%	0.28%	0.01%	0.22%	1.16%	0.76%	3.44%
Crawford	100.00%	97.20%	0.86%	0.14%	0.36%	0.02%	0.32%	1.11%	1.22%	3.56%
Cuyahoga	100.00%	63.60%	29.70%	0.20%	2.57%	0.02%	1.82%	2.09%	4.79%	38.60%
Darke	100.00%	97.78%	0.45%	0.15%	0.31%	0.01%	0.38%	0.93%	1.22%	3.01%
Defiance	100.00%	92.75%	1.86%	0.25%	0.30%	0.03%	2.83%	1.97%	8.73%	12.02%
Delaware	100.00%	89.73%	3.35%	0.14%	4.27%	0.03%	0.63%	1.84%	2.11%	11.62%
Erie	100.00%	87.01%	8.62%	0.30%	0.60%	0.01%	0.68%	2.78%	3.38%	15.07%
Fairfield	100.00%	90.20%	5.95%	0.21%	1.13%	0.03%	0.56%	1.92%	1.72%	10.80%
Fayette	100.00%	94.63%	2.02%	0.23%	0.54%	0.03%	0.82%	1.74%	1.79%	6.21%
Franklin	100.00%	69.25%	21.25%	0.25%	3.87%	0.06%	2.34%	2.98%	4.79%	32.69%
Fulton	100.00%	94.94%	0.43%	0.29%	0.43%	0.01%	2.42%	1.48%	7.82%	9.67%
Gallia	100.00%	94.74%	2.62%	0.38%	0.45%	0.00%	0.24%	1.56%	0.89%	5.77%
Geauga	100.00%	96.92%	1.28%	0.08%	0.60%	0.01%	0.26%	0.84%	1.07%	3.88%
Greene	100.00%	86.44%	7.23%	0.26%	2.91%	0.06%	0.53%	2.56%	2.13%	14.94%
Guernsey	100.00%	96.01%	1.47%	0.25%	0.27%	0.02%	0.19%	1.78%	0.87%	4.52%
Hamilton	100.00%	68.84%	25.67%	0.20%	2.02%	0.08%	1.06%	2.14%	2.57%	32.42%
Hancock	100.00%	93.38%	1.55%	0.22%	1.69%	0.02%	1.37%	1.78%	4.50%	9.22%
Hardin	100.00%	96.67%	0.81%	0.16%	0.57%	0.04%	0.46%	1.30%	1.27%	4.01%
Harrison	100.00%	95.92%	2.08%	0.10%	0.14%	0.01%	0.14%	1.61%	0.50%	4.38%
Henry	100.00%	95.19%	0.41%	0.32%	0.37%	0.01%	2.39%	1.31%	6.59%	8.34%
Highland	100.00%	96.45%	1.39%	0.25%	0.23%	0.01%	0.14%	1.53%	0.73%	3.98%
Hocking	100.00%	97.48%	0.74%	0.33%	0.16%	0.01%	0.17%	1.12%	0.67%	2.96%
Holmes	100.00%	98.73%	0.30%	0.07%	0.12%	0.04%	0.23%	0.51%	0.78%	1.79%
Huron	100.00%	94.85%	1.03%	0.21%	0.29%	0.02%	1.98%	1.61%	5.59%	8.35%
Jackson	100.00%	97.12%	0.58%	0.36%	0.33%	0.04%	0.21%	1.36%	0.80%	3.40%
Jefferson	100.00%	91.92%	5.56%	0.14%	0.41%	0.01%	0.22%	1.74%	1.11%	8.88%
Knox	100.00%	96.74%	0.81%	0.20%	0.57%	0.03%	0.43%	1.22%	1.21%	3.98%
Lake	100.00%	92.47%	3.18%	0.12%	1.14%	0.02%	1.55%	1.53%	3.40%	9.15%
Lawrence	100.00%	95.86%	2.05%	0.19%	0.39%	0.01%	0.15%	1.35%	0.71%	4.65%
Licking	100.00%	93.21%	3.42%	0.28%	0.74%	0.02%	0.42%	1.90%	1.39%	7.62%
Logan	100.00%	95.34%	1.62%	0.25%	0.53%	0.03%	0.31%	1.91%	1.18%	5.39%
Lorain	100.00%	84.75%	8.56%	0.29%	0.93%	0.02%	2.46%	2.98%	8.39%	19.85%
Lucas	100.00%	73.98%	19.00%	0.31%	1.53%	0.03%	2.02%	3.14%	6.11%	29.02%
Madison	100.00%	90.63%	6.59%	0.24%	0.53%	0.02%	0.49%	1.49%	1.43%	10.22%
Mahoning	100.00%	79.91%	15.67%	0.21%	0.70%	0.02%	1.43%	2.05%	4.66%	22.44%
Marion	100.00%	91.07%	5.72%	0.17%	0.50%	0.05%	0.78%	1.70%	2.26%	10.18%
Medina	100.00%	96.12%	1.18%	0.14%	0.96%	0.01%	0.38%	1.21%	1.59%	4.95%
Meigs	100.00%	97.39%	0.87%	0.23%	0.21%	0.00%	0.13%	1.17%	0.48%	2.87%
Mercer	100.00%	97.42%	0.25%	0.25%	0.44%	0.17%	0.56%	0.91%	1.50%	3.33%
Miami	100.00%	94.36%	2.03%	0.18%	1.19%	0.01%	0.46%	1.77%	1.31%	6.44%
Monroe	100.00%	98.06%	0.42%	0.12%	0.11%	0.01%	0.11%	1.17%	0.40%	2.16%
Montgomery	100.00%	73.86%	20.90%	0.23%	1.73%	0.03%	0.84%	2.40%	2.28%	27.33%
Morgan	100.00%	93.20%	2.87%	0.35%	0.11%	0.00%	0.22%	3.25%	0.64%	7.19%
Morrow	100.00%	97.70%	0.35%	0.13%	0.25%	0.03%	0.24%	1.30%	1.09%	3.03%

TABLE 13: 2010 COUNTS--PERCENTAGE DISTRIBUTION BY RACE AND HISPANIC STATUS

		One Race Only[1]								
Area	Total Population[1]	White	Black	American Indian or Alaskan Native	Asian	Native Hawaiian or Pacific Islander	Some Other Race	Two or More Races[1]	Hispanics[2]	Total Minorities[3]
Muskingum	100.00%	92.97%	3.78%	0.22%	0.33%	0.02%	0.23%	2.45%	0.76%	7.52%
Noble	100.00%	96.09%	2.51%	0.29%	0.14%	0.02%	0.17%	0.79%	0.36%	4.16%
Ottawa	100.00%	96.48%	0.78%	0.16%	0.28%	0.02%	0.94%	1.34%	4.24%	6.39%
Paulding	100.00%	95.68%	0.88%	0.33%	0.19%	0.01%	1.31%	1.60%	4.27%	6.45%
Perry	100.00%	97.87%	0.26%	0.24%	0.10%	0.02%	0.14%	1.36%	0.54%	2.46%
Pickaway	100.00%	94.54%	3.38%	0.19%	0.38%	0.02%	0.28%	1.21%	1.06%	6.17%
Pike	100.00%	96.59%	0.90%	0.52%	0.19%	0.01%	0.15%	1.63%	0.72%	3.83%
Portage	100.00%	92.27%	4.14%	0.18%	1.43%	0.02%	0.26%	1.70%	1.28%	8.61%
Preble	100.00%	97.57%	0.43%	0.22%	0.40%	0.00%	0.21%	1.17%	0.60%	2.80%
Putnam	100.00%	95.69%	0.27%	0.21%	0.23%	0.01%	2.67%	0.91%	5.48%	6.53%
Richland	100.00%	87.46%	9.41%	0.19%	0.65%	0.03%	0.35%	1.91%	1.39%	13.46%
Ross	100.00%	90.74%	6.20%	0.30%	0.38%	0.01%	0.28%	2.09%	0.96%	9.85%
Sandusky	100.00%	91.20%	2.81%	0.22%	0.31%	0.01%	2.84%	2.62%	8.92%	13.81%
Scioto	100.00%	94.40%	2.68%	0.55%	0.31%	0.01%	0.33%	1.72%	1.12%	6.25%
Seneca	100.00%	93.72%	2.30%	0.19%	0.57%	0.02%	1.32%	1.88%	4.45%	8.82%
Shelby	100.00%	94.68%	1.89%	0.16%	0.86%	0.10%	0.46%	1.86%	1.34%	6.07%
Stark	100.00%	88.71%	7.60%	0.26%	0.74%	0.02%	0.46%	2.22%	1.59%	12.27%
Summit	100.00%	80.57%	14.42%	0.19%	2.19%	0.02%	0.48%	2.13%	1.60%	20.33%
Trumbull	100.00%	88.97%	8.28%	0.17%	0.47%	0.02%	0.32%	1.77%	1.33%	11.85%
Tuscarawas	100.00%	96.56%	0.78%	0.25%	0.31%	0.19%	0.69%	1.22%	1.91%	4.29%
Union	100.00%	92.90%	2.35%	0.23%	2.73%	0.04%	0.33%	1.42%	1.26%	7.90%
Van Wert	100.00%	96.58%	0.87%	0.15%	0.23%	0.01%	0.78%	1.38%	2.57%	4.85%
Vinton	100.00%	97.93%	0.29%	0.37%	0.17%	0.01%	0.09%	1.14%	0.53%	2.47%
Warren	100.00%	90.47%	3.26%	0.16%	3.89%	0.05%	0.66%	1.50%	2.25%	11.00%
Washington	100.00%	96.47%	1.07%	0.22%	0.55%	0.02%	0.20%	1.46%	0.75%	4.04%
Wayne	100.00%	95.65%	1.49%	0.16%	0.76%	0.02%	0.50%	1.41%	1.57%	5.30%
Williams	100.00%	95.95%	0.96%	0.23%	0.57%	0.02%	1.08%	1.19%	3.69%	6.27%
Wood	100.00%	92.78%	2.41%	0.23%	1.55%	0.03%	1.27%	1.74%	4.51%	9.93%
Wyandot	100.00%	96.94%	0.19%	0.16%	0.59%	0.02%	1.06%	1.03%	2.23%	3.93%

Notes: 1 - The total population is equal to the sum of the "one race only" populations and the two-or-more races category.
2 - Hispanics may be of any race and are included in the columns to the left.
3 - The total minorities category is computed by subtracting the non-Hispanic-one-race-only whites (data not shown) from the total population.

Source: U.S. Bureau of the Census.

Prepared by: Policy Research & Strategic Planning, Ohio Dept. of Development, P.O. Box 1001, Columbus, Oh. 43216-1001.
Telephone 800/848-1300, or 614/466-2116 (DL, 3/11).

175--SUMMARY LIST OF TABLES

Summary List of Tables

Table	Title	Page #
Table 1.	Population Counts, 1980-2010	5
Table 2.	Counties Ranked by 2010 Population Count	7
Table 3.	Census Counts of Population, 1880-2010	9
Table 4.	Population Counts by Age Group, 2010	11
Table 5.	Projected Population to 2030	17
Table 6.	Projected Percentage Changes to 2030	19
Table 7.	Projected Population Change to 2020 Ranked by Absolute Change	21
Table 8.	Projected Population Change to 2020 Ranked by Percentage Change	22
Table 9.	Estimated Internal Net Migration Flows, 2000-2009	25
Table 10.	Estimated International Net Migration Flows, 2000-2009	27
Table 11.	Estimated Summary Net Migration Flows, 2000-2009	29
Table 12.	2010 Counts--Population by Race and Hispanic Status	33
Table 13.	2010 Counts--Percentage Distribution by Race and Hispanic Status	35
Table 14.	Housing Unit Counts, 1980-2010	39
Table 15.	Counties Ranked by 2010 Housing Unit Counts	41
Table 16.	Census Counts of Housing Units, 1940-2010	43
Table 17.	BEA Personal Per Capita Income, 2004-2009	49
Table 18.	BEA Personal Per Capita Income Rankings, 2004-2009	51
Table 19.	BEA Total Personal Income, 2004-2009	53
Table 20.	Total Transfer Payments, 2004-2009	57
Table 21.	Total Full and Part Time Employment, 2003-2009	63
Table 22.	Manufacturing Employment, 2003-2009	65
Table 23.	Manufacturing as a Percentage of Total Employment, 2003-2009	67
Table 24.	BEA Employment by Sector, 2009	69
Table 25.	BEA Percentage Distribution of Employment by Sector, 2009	78
Table 26.	BEA Concentration Ratios of Employment by Sector, 2009	87
Table 27.	Net Change in BEA Employment by Sector from 2001 to 2009	96
Table 28.	Percentage Change in BEA Employment by Sector from 2001 to 2009	105

Summary List of Tables

Table	Title	Page #
Table 29.	Annual Civilian Labor Force and Unemployment Rate Estimates, 2005-2010	117
Table 30.	Number of Private Housing Units Authorized by Building Permit, 2003-2010	121
Table 31.	Value of Private Housing Units Authorized by Building Permit, 2003-2010	123
Table 32.	Taxable Value of Real Property - Total, 2002-2009	127
Table 33.	Taxable Value of Real Property - Agricultural, 2002-2009	129
Table 34.	Taxable Value of Real Property - Agricultural, 2002-2009 (percentage of total)	131
Table 35.	Taxable Value of Real Property - Commercial, 2002-2009	133
Table 36.	Taxable Value of Real Property - Commercial, 2002-2009 (percentage of total)	135
Table 37.	Taxable Value of Real Property - Industrial, 2002-2009	137
Table 38.	Taxable Value of Real Property - Industrial, 2002-2009 (percentage of total)	139
Table 39.	Taxable Value of Real Property - Mineral, 2002-2009	141
Table 40.	Taxable Value of Real Property - Mineral, 2002-2009 (percentage of total)	143
Table 41.	Taxable Value of Real Property - Residential, 2002-2009	145
Table 42.	Taxable Value of Real Property - Residential, 2002-2009 (percentage of total)	147
Table 43.	Private Investment Survey Totals, 2001-2010	153
Table 44.	Distribution of Manufacturing Establishments with at Least 500 Employees, 2003-2008	158
Table 45.	Total U.S. Government Procurement Contract Awards, 2003-2009	161
Table 46.	Total Dept. of Defense Procurement Contract Awards, 2003-2009	163
Table 47.	Total U.S. Government Non-Defense Procurement Contract Awards, 2003-2009	165
Table 48.	Number of Business Starts, 2001-2010	171
Table 49.	Total Number of Active Businesses, July, 2001-2010	173