Ohio | Department of Development

Policy Research and Strategic Planning Office
A State Affiliate of the U.S. Census Bureau

Ohio County Indicators

June 2011

Ohio | Department of Development

OHIO COUNTY INDICATORS

JUNE 2011

BC2 Don Larrick, Principal Analyst
Dr. Robert Schmidley, Spatial Data Coordinator
With contributions from Jian He, Jim Kell, and Steve Kelley
Policy Research and Strategic Planning,
Ohio Department of Development
PO Box 1001 Columbus, Oh. 43216-1001
Telephone 614/466-2116
http://www.development.ohio.gov/research

Counties and County Seats

Ohio | Department of Development

Prepared by: Ohio Department of Development,
Policy Research and Strategic Planning (June 2011)

R051111C

Ohio | Department of Development

TABLE OF CONTENTS

Population

Population Counts and Estimates 1
Population Projections 13
Net Migration 23
Race and Hispanic Population Estimates 31

Housing Units

Housing Unit Counts and Estimates 37

Income

Personal Income 45
Transfer Payments 55

Employment

Employment by County of Work 59
Civilian Labor Force and Unemployment Rates 115

Building Permits and Property Values

Residential Buildings Permits 119
Taxable Value of Real Property 125

Business Indicators

New and Expanding Facilities 149
Manufacturers 155
U.S. Government Procurement 159
Starting and Active Businesses 167

Summary List of Tables 175

1--POPULATION COUNTS

Population Counts
Table of Contents

Table/Graph	Title	Page #
	Population Counts	2
Map	Population Distribution, 2010	3
Map	Percent Population Change, 1990 to 2010	4
Table 1.	Population Counts, 1980-2010	5
Table 2.	Counties Ranked by 2010 Population Count	7
Graph	Distribution of Ohio's Population, 2010	8
Table 3.	Census Counts of Population, 1880-2010	9
Table 4.	Population Counts by Age Group, 2010	11

POPULATION COUNTS

Contents

This data series covers census counts for the residential population of the state and the 88 counties.

Source

Census counts are prepared and released by the U.S. Bureau of the Census. See the Bureau's web site <http://www.census.gov/>.

Frequency

The Census of Population and Housing is conducted every 10 years.

Time Period Covered

Population counts in this report cover the years 1880-2010 - decennial census counts only.

Geographic Areas

Data in this report are presented for the state and the 88 counties. In other databases from which these were drawn, census counts are available for a wide variety of geographic areas.

Related Publications

See our web site http://www.odod.state.oh.us/research/ for related reports and ordering publications, or contact Policy Research and Strategic Planning at 614/466-2116 for any additional questions.

Population Distribution 2010

State Population: 11,536,504

Ohio Department of Development

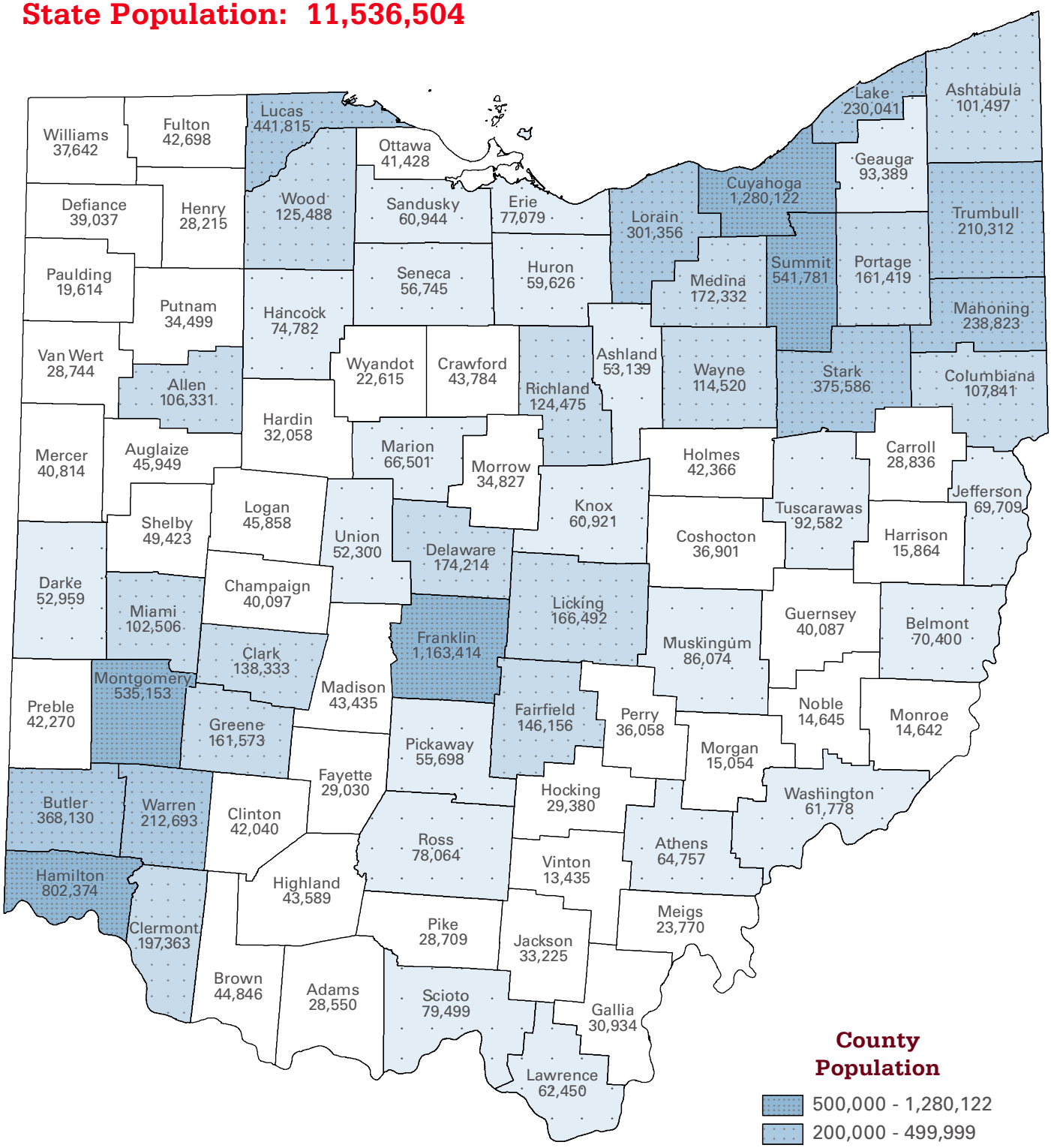

Source: U.S. Census Bureau

Prepared by: Ohio Department of Development, Policy Research and Strategic Planning (June 2011)

R051111C

Percent Population Change 1990 to 2010

State Change: 6.4%

Ohio Department of Development

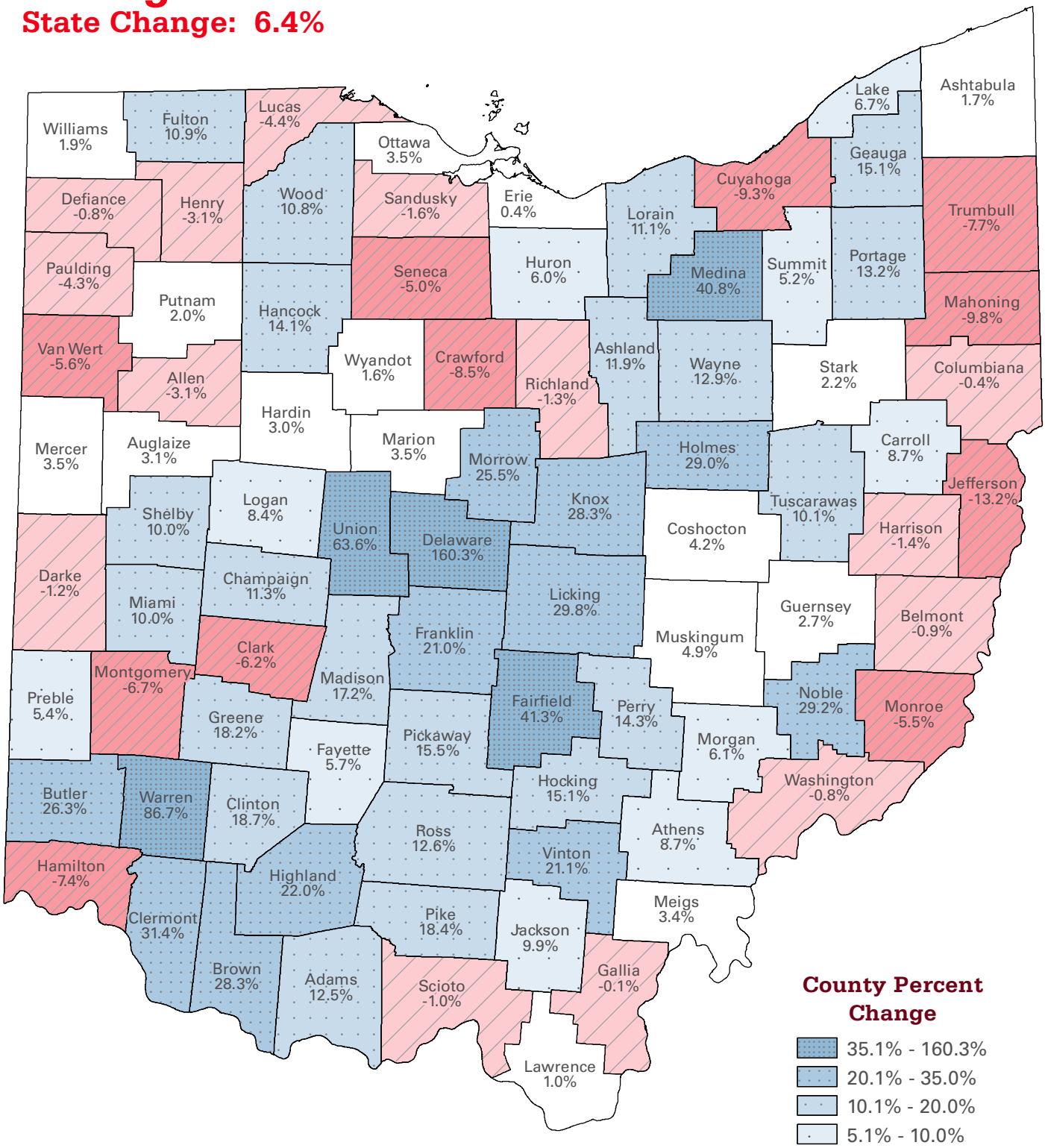

Source: U.S. Census Bureau

Prepared by: Ohio Department of Development, Policy Research and Strategic Planning (June 2011)

R051111C

5--POPULATION COUNTS

TABLE 1: POPULATION COUNTS, 1980-2010

Area	Census 1980*	Census 1990*	Census 2000	Census 2010	1990-2000 Percent Change	1990-2000 Rank by Percent Change	2000-2010 Percent Change	2000-2010 Rank by Percent Change
Ohio	10,797,603	10,847,115	11,353,140	11,536,504	4.7%		1.6%	
Adams	24,328	25,371	27,330	28,550	7.7%	34	4.5%	24
Allen	112,241	109,755	108,473	106,331	-1.2%	73	-2.0%	69
Ashland	46,178	47,507	52,523	53,139	10.6%	21	1.2%	42
Ashtabula	104,215	99,821	102,728	101,497	2.9%	58	-1.2%	64
Athens	56,399	59,549	62,223	64,757	4.5%	49	4.1%	26
Auglaize	42,554	44,585	46,611	45,949	4.5%	47	-1.4%	67
Belmont	82,569	71,074	70,226	70,400	-1.2%	75	0.2%	50
Brown	31,920	34,966	42,285	44,846	20.9%	6	6.1%	18
Butler	258,787	291,479	332,807	368,130	14.2%	15	10.6%	9
Carroll	25,598	26,521	28,836	28,836	8.7%	27	0.0%	54
Champaign	33,649	36,019	38,890	40,097	8.0%	33	3.1%	33
Clark	150,236	147,548	144,742	138,333	-1.9%	82	-4.4%	82
Clermont	128,483	150,167	177,977	197,363	18.5%	9	10.9%	8
Clinton	34,603	35,417	40,543	42,040	14.5%	12	3.7%	28
Columbiana	113,572	108,276	112,075	107,841	3.5%	53	-3.8%	79
Coshocton	36,024	35,427	36,655	36,901	3.5%	54	0.7%	46
Crawford	50,075	47,870	46,966	43,784	-1.9%	81	-6.8%	86
Cuyahoga	1,498,400	1,412,140	1,393,978	1,280,122	-1.3%	76	-8.2%	88
Darke	55,096	53,619	53,309	52,959	-0.6%	71	-0.7%	61
Defiance	39,987	39,350	39,500	39,037	0.4%	66	-1.2%	63
Delaware	53,840	66,929	109,989	174,214	64.3%	1	58.4%	1
Erie	79,655	76,779	79,551	77,079	3.6%	51	-3.1%	73
Fairfield	93,678	103,472	122,759	146,156	18.6%	7	19.1%	4
Fayette	27,467	27,466	28,433	29,030	3.5%	52	2.1%	37
Franklin	869,126	961,437	1,068,978	1,163,414	11.2%	19	8.8%	12
Fulton	37,751	38,498	42,084	42,698	9.3%	23	1.5%	41
Gallia	30,098	30,954	31,069	30,934	0.4%	67	-0.4%	59
Geauga	74,474	81,129	90,895	93,389	12.0%	18	2.7%	35
Greene	129,769	136,731	147,886	161,573	8.2%	29	9.3%	11
Guernsey	42,024	39,024	40,792	40,087	4.5%	48	-1.7%	68
Hamilton	873,203	866,228	845,303	802,374	-2.4%	84	-5.1%	83
Hancock	64,581	65,536	71,295	74,782	8.8%	25	4.9%	23
Hardin	32,719	31,111	31,945	32,058	2.7%	61	0.4%	49
Harrison	18,152	16,085	15,856	15,864	-1.4%	78	0.1%	53
Henry	28,383	29,108	29,210	28,215	0.4%	69	-3.4%	77
Highland	33,477	35,728	40,875	43,589	14.4%	13	6.6%	15
Hocking	24,304	25,533	28,241	29,380	10.6%	20	4.0%	27
Holmes	29,416	32,849	38,943	42,366	18.6%	8	8.8%	13
Huron	54,608	56,240	59,487	59,626	5.8%	41	0.2%	51
Jackson	30,592	30,230	32,641	33,225	8.0%	32	1.8%	39
Jefferson	91,564	80,298	73,894	69,709	-8.0%	88	-5.7%	84
Knox	46,304	47,473	54,500	60,921	14.8%	11	11.8%	7
Lake	212,801	215,499	227,511	230,041	5.6%	42	1.1%	43
Lawrence	63,849	61,834	62,319	62,450	0.8%	65	0.2%	52
Licking	120,981	128,300	145,491	166,492	13.4%	17	14.4%	5
Logan	39,155	42,310	46,005	45,858	8.7%	26	-0.3%	58
Lorain	274,909	271,126	284,664	301,356	5.0%	45	5.9%	19
Lucas	471,741	462,361	455,054	441,815	-1.6%	79	-2.9%	71
Madison	33,004	37,068	40,213	43,435	8.5%	28	8.0%	14
Mahoning	289,487	264,806	257,555	238,823	-2.7%	87	-7.3%	87
Marion	67,974	64,274	66,217	66,501	3.0%	56	0.4%	47

TABLE 1: POPULATION COUNTS, 1980-2010

	Census				1990-2000		2000-2010	
Area	1980*	1990*	2000	2010	Percent Change	Rank by Percent Change	Percent Change	Rank by Percent Change
Medina	113,150	122,354	151,095	172,332	23.5%	5	14.1%	6
Meigs	23,641	22,987	23,072	23,770	0.4%	68	3.0%	34
Mercer	38,334	39,443	40,924	40,814	3.8%	50	-0.3%	57
Miami	90,381	93,182	98,868	102,506	6.1%	38	3.7%	29
Monroe	17,382	15,497	15,180	14,642	-2.0%	83	-3.5%	78
Montgomery	571,697	573,809	559,062	535,153	-2.6%	85	-4.3%	81
Morgan	14,241	14,194	14,897	15,054	5.0%	46	1.1%	45
Morrow	26,480	27,749	31,628	34,827	14.0%	16	10.1%	10
Muskingum	83,340	82,068	84,585	86,074	3.1%	55	1.8%	40
Noble	11,310	11,336	14,058	14,645	24.0%	4	4.2%	25
Ottawa	40,076	40,029	40,985	41,428	2.4%	62	1.1%	44
Paulding	21,302	20,488	20,293	19,614	-1.0%	72	-3.3%	75
Perry	31,032	31,557	34,078	36,058	8.0%	31	5.8%	20
Pickaway	43,662	48,244	52,727	55,698	9.3%	24	5.6%	21
Pike	22,802	24,249	27,695	28,709	14.2%	14	3.7%	30
Portage	135,856	142,585	152,061	161,419	6.6%	37	6.2%	17
Preble	38,223	40,113	42,337	42,270	5.5%	43	-0.2%	55
Putnam	32,991	33,819	34,726	34,499	2.7%	60	-0.7%	60
Richland	131,205	126,137	128,852	124,475	2.2%	63	-3.4%	76
Ross	65,004	69,330	73,345	78,064	5.8%	40	6.4%	16
Sandusky	63,267	61,963	61,792	60,944	-0.3%	70	-1.4%	66
Scioto	84,545	80,327	79,195	79,499	-1.4%	77	0.4%	48
Seneca	61,901	59,733	58,683	56,745	-1.8%	80	-3.3%	74
Shelby	43,089	44,915	47,910	49,423	6.7%	36	3.2%	32
Stark	378,823	367,585	378,098	375,586	2.9%	59	-0.7%	62
Summit	524,472	514,990	542,899	541,781	5.4%	44	-0.2%	56
Trumbull	241,863	227,813	225,116	210,312	-1.2%	74	-6.6%	85
Tuscarawas	84,614	84,090	90,914	92,582	8.1%	30	1.8%	38
Union	29,536	31,969	40,909	52,300	28.0%	3	27.8%	3
Van Wert	30,458	30,464	29,659	28,744	-2.6%	86	-3.1%	72
Vinton	11,584	11,098	12,806	13,435	15.4%	10	4.9%	22
Warren	99,276	113,927	158,383	212,693	39.0%	2	34.3%	2
Washington	64,266	62,254	63,251	61,778	1.6%	64	-2.3%	70
Wayne	97,408	101,461	111,564	114,520	10.0%	22	2.6%	36
Williams	36,369	36,956	39,188	37,642	6.0%	39	-3.9%	80
Wood	107,372	113,269	121,065	125,488	6.9%	35	3.7%	31
Wyandot	22,651	22,254	22,908	22,615	2.9%	57	-1.3%	65

Note: * - Figures for 1980 and 1990 are revised; figures for 2000 and 2010 are not.

Source: U.S. Bureau of the Census.

Prepared by: Policy Research & Strategic Planning, Ohio Dept. of Development (DL, 3/11).

7--POPULATION COUNTS

TABLE 2: COUNTIES RANKED BY 2010 POPULATION COUNT

Rank	Area	Population	Percent	Rank	Area	Population	Percent
	Ohio	11,536,504	100.00%	44	Huron	59,626	0.52%
				45	Seneca	56,745	0.49%
1	Cuyahoga	1,280,122	11.10%	46	Pickaway	55,698	0.48%
2	Franklin	1,163,414	10.08%	47	Ashland	53,139	0.46%
3	Hamilton	802,374	6.96%	48	Darke	52,959	0.46%
4	Summit	541,781	4.70%	49	Union	52,300	0.45%
5	Montgomery	535,153	4.64%	50	Shelby	49,423	0.43%
6	Lucas	441,815	3.83%	51	Auglaize	45,949	0.40%
7	Stark	375,586	3.26%	52	Logan	45,858	0.40%
8	Butler	368,130	3.19%	53	Brown	44,846	0.39%
9	Lorain	301,356	2.61%	54	Crawford	43,784	0.38%
10	Mahoning	238,823	2.07%	55	Highland	43,589	0.38%
11	Lake	230,041	1.99%	56	Madison	43,435	0.38%
12	Warren	212,693	1.84%	57	Fulton	42,698	0.37%
13	Trumbull	210,312	1.82%	58	Holmes	42,366	0.37%
14	Clermont	197,363	1.71%	59	Preble	42,270	0.37%
15	Delaware	174,214	1.51%	60	Clinton	42,040	0.36%
16	Medina	172,332	1.49%	61	Ottawa	41,428	0.36%
17	Licking	166,492	1.44%	62	Mercer	40,814	0.35%
18	Greene	161,573	1.40%	63	Champaign	40,097	0.35%
19	Portage	161,419	1.40%	64	Guernsey	40,087	0.35%
20	Fairfield	146,156	1.27%	65	Defiance	39,037	0.34%
21	Clark	138,333	1.20%	66	Williams	37,642	0.33%
22	Wood	125,488	1.09%	67	Coshocton	36,901	0.32%
23	Richland	124,475	1.08%	68	Perry	36,058	0.31%
24	Wayne	114,520	0.99%	69	Morrow	34,827	0.30%
25	Columbiana	107,841	0.93%	70	Putnam	34,499	0.30%
26	Allen	106,331	0.92%	71	Jackson	33,225	0.29%
27	Miami	102,506	0.89%	72	Hardin	32,058	0.28%
28	Ashtabula	101,497	0.88%	73	Gallia	30,934	0.27%
29	Geauga	93,389	0.81%	74	Hocking	29,380	0.25%
30	Tuscarawas	92,582	0.80%	75	Fayette	29,030	0.25%
31	Muskingum	86,074	0.75%	76	Carroll	28,836	0.25%
32	Scioto	79,499	0.69%	77	Van Wert	28,744	0.25%
33	Ross	78,064	0.68%	78	Pike	28,709	0.25%
34	Erie	77,079	0.67%	79	Adams	28,550	0.25%
35	Hancock	74,782	0.65%	80	Henry	28,215	0.24%
36	Belmont	70,400	0.61%	81	Meigs	23,770	0.21%
37	Jefferson	69,709	0.60%	82	Wyandot	22,615	0.20%
38	Marion	66,501	0.58%	83	Paulding	19,614	0.17%
39	Athens	64,757	0.56%	84	Harrison	15,864	0.14%
40	Lawrence	62,450	0.54%	85	Morgan	15,054	0.13%
41	Washington	61,778	0.54%	86	Noble	14,645	0.13%
42	Sandusky	60,944	0.53%	87	Monroe	14,642	0.13%
43	Knox	60,921	0.53%	88	Vinton	13,435	0.12%

Source: U.S. Bureau of the Census.

Prepared by: Policy Research & Strategic Planning, Ohio Dept. of Development (DL, 3/11).

Distribution of Ohio's Population, 2010

Total Population: 11,536,504
Sum of the MSA Populations (Ohio only): 9,299,425 (80.6%)

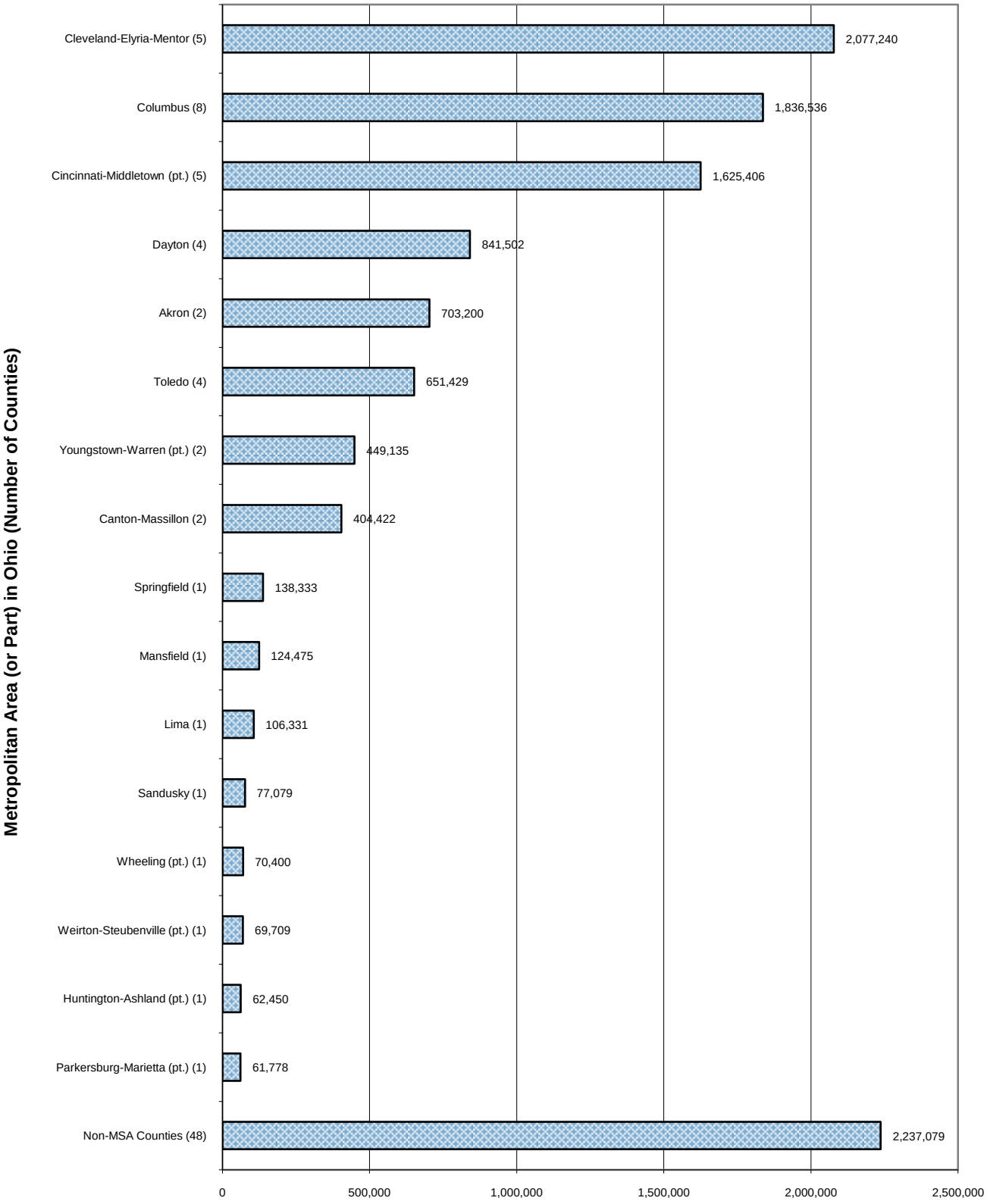

TABLE 3: CENSUS COUNTS OF POPULATION, 1880-2010

Area	1880	1890	1900	1910	1920	1930	1940	1950	1960*	1970*	1980*	1990*	2000	2010
Ohio	3,198,062	3,672,329	4,157,545	4,767,121	5,759,394	6,646,697	6,907,612	7,946,627	9,706,397	10,657,423	10,797,603	10,847,115	11,353,140	11,536,504
Adams	24,005	26,093	26,328	24,755	22,403	20,381	21,705	20,499	19,982	18,957	24,328	25,371	27,330	28,550
Allen	31,314	40,644	47,976	56,580	68,223	69,419	73,303	88,183	103,691	111,144	112,241	109,755	108,473	106,331
Ashland	23,883	22,223	21,184	22,975	24,627	26,867	29,785	33,040	38,771	43,303	46,178	47,507	52,523	53,139
Ashtabula	37,139	43,655	51,448	59,547	65,545	68,361	68,674	78,695	93,067	98,237	104,215	99,821	102,728	101,497
Athens	28,411	35,194	38,730	47,798	50,430	44,175	46,166	45,839	46,998	55,747	56,399	59,549	62,223	64,757
Auglaize	25,444	28,100	31,192	31,246	29,527	28,034	28,037	30,637	36,147	38,602	42,554	44,585	46,611	45,949
Belmont	49,638	57,413	60,875	76,856	93,193	94,719	95,614	87,740	83,864	80,917	82,569	71,074	70,226	70,400
Brown	32,911	29,899	28,237	24,832	22,621	20,148	21,638	22,221	25,178	26,635	31,920	34,966	42,285	44,846
Butler	42,579	48,597	56,870	70,271	87,025	114,084	120,249	147,203	199,076	226,207	258,787	291,479	332,807	368,130
Carroll	16,416	17,566	16,811	15,761	15,942	16,057	17,449	19,039	20,857	21,579	25,598	26,521	28,836	28,836
Champaign	27,817	26,980	26,642	26,351	25,071	24,103	25,258	26,793	29,714	30,491	33,649	36,019	38,890	40,097
Clark	41,948	52,277	58,939	66,435	80,728	90,936	95,647	111,661	131,440	157,115	150,236	147,548	144,742	138,333
Clermont	36,713	33,553	31,610	29,551	28,291	29,786	34,109	42,182	80,530	95,372	128,483	150,167	177,977	197,363
Clinton	24,756	24,240	24,202	23,680	23,036	21,547	22,574	25,572	30,004	31,464	34,603	35,417	40,543	42,040
Columbiana	48,602	59,029	68,590	76,619	83,131	86,484	90,121	98,920	107,004	108,310	113,572	108,276	112,075	107,841
Coshocton	26,642	26,703	29,337	30,121	29,595	28,976	30,594	31,141	32,224	33,486	36,024	35,427	36,655	36,901
Crawford	30,583	31,927	33,915	34,036	36,054	35,345	35,571	38,738	46,775	50,364	50,075	47,870	46,966	43,784
Cuyahoga	196,943	309,970	439,120	637,425	943,495	1,201,455	1,217,250	1,389,532	1,647,895	1,720,835	1,498,400	1,412,140	1,393,978	1,280,122
Darke	40,496	42,961	42,532	42,933	42,911	38,009	38,831	41,799	45,612	49,141	55,096	53,619	53,309	52,959
Defiance	22,515	25,769	26,387	24,498	24,549	22,714	24,367	25,925	31,508	36,949	39,987	39,350	39,500	39,037
Delaware	27,381	27,189	26,401	27,182	26,013	26,016	26,780	30,278	36,107	42,908	53,840	66,929	109,989	174,214
Erie	32,640	35,462	37,650	38,327	39,789	42,133	43,201	52,565	68,000	75,909	79,655	76,779	79,551	77,079
Fairfield	34,284	33,939	34,259	39,201	40,484	44,010	48,490	52,130	63,951	73,301	93,678	103,472	122,759	146,156
Fayette	20,364	22,309	21,725	21,744	21,518	20,755	21,385	22,554	24,775	25,461	27,467	27,466	28,433	29,030
Franklin	86,797	124,087	164,460	221,567	283,951	361,055	388,712	503,410	682,923	833,249	869,126	961,437	1,068,978	1,163,414
Fulton	21,053	22,023	22,801	23,914	23,445	23,477	23,626	25,580	29,301	33,071	37,751	38,498	42,084	42,698
Gallia	28,124	27,005	27,918	25,745	23,311	23,050	24,930	24,910	26,120	25,239	30,098	30,954	31,069	30,934
Geauga	14,251	13,489	14,744	14,670	15,036	15,414	19,430	26,646	47,573	62,977	74,474	81,129	90,895	93,389
Greene	31,349	29,820	31,613	29,733	31,221	33,259	35,863	58,892	94,642	125,057	129,769	136,731	147,886	161,573
Guernsey	27,197	28,645	34,425	42,716	45,352	41,486	38,822	38,452	38,579	37,665	42,024	39,024	40,792	40,087
Hamilton	313,374	374,573	409,479	460,732	493,678	589,356	621,987	723,952	864,121	925,944	873,203	866,228	845,303	802,374
Hancock	27,784	42,563	41,993	37,860	38,394	40,404	40,793	44,280	53,686	61,217	64,581	65,536	71,295	74,782
Hardin	27,023	28,939	31,187	30,407	29,167	27,635	27,061	28,673	29,633	30,813	32,719	31,111	31,945	32,058
Harrison	20,456	20,830	20,486	19,076	19,625	18,844	20,313	19,054	17,995	17,013	18,152	16,085	15,856	15,864
Henry	20,585	25,080	27,282	25,119	23,362	22,524	22,756	22,423	25,392	27,058	28,383	29,108	29,210	28,215
Highland	30,281	29,048	30,982	28,711	27,610	25,416	27,099	28,188	29,716	28,996	33,477	35,728	40,875	43,589
Hocking	21,126	22,658	24,398	23,650	23,291	20,407	21,504	19,520	20,168	20,322	24,304	25,533	28,241	29,380
Holmes	20,776	21,139	19,511	17,909	16,965	16,726	17,876	18,760	21,591	23,024	29,416	32,849	38,943	42,366
Huron	31,609	31,949	32,330	34,206	32,424	33,700	34,800	39,353	47,326	49,587	54,608	56,240	59,487	59,626
Jackson	23,686	28,408	34,248	30,791	27,342	25,040	27,004	27,767	29,372	27,174	30,592	30,230	32,641	33,225
Jefferson	33,018	39,415	44,357	65,423	77,580	88,307	98,129	96,495	99,201	96,193	91,564	80,298	73,894	69,709
Knox	27,431	27,600	27,768	30,181	29,580	29,338	31,024	35,287	38,808	41,795	46,304	47,473	54,500	60,921
Lake	16,326	18,235	21,680	22,927	28,667	41,674	50,020	75,979	148,700	197,200	212,801	215,499	227,511	230,041
Lawrence	39,068	39,556	39,534	39,488	39,540	44,541	46,705	49,115	55,438	56,868	63,849	61,834	62,319	62,450
Licking	40,450	43,279	47,070	55,590	56,426	59,962	62,279	70,645	90,242	107,799	120,981	128,300	145,491	166,492
Logan	26,267	27,386	30,420	30,084	30,104	28,981	29,624	31,329	34,803	35,072	39,155	42,310	46,005	45,858
Lorain	35,526	40,295	54,857	76,037	90,612	109,206	112,390	148,162	217,500	256,843	274,909	271,126	284,664	301,356
Lucas	67,377	102,296	153,559	192,728	275,721	347,709	344,333	395,551	456,931	483,551	471,741	462,361	455,054	441,815
Madison	20,129	20,057	20,590	19,902	19,662	20,253	21,811	22,300	26,454	28,318	33,004	37,068	40,213	43,435

TABLE 3: CENSUS COUNTS OF POPULATION, 1880-2010

Area	1880	1890	1900	1910	1920	1930	1940	1950	1960*	1970*	1980*	1990*	2000	2010
Mahoning	42,871	55,979	70,134	116,151	186,310	236,142	240,251	257,629	300,480	304,545	289,487	264,806	257,555	238,823
Marion	20,565	24,727	28,678	33,971	42,004	45,420	44,898	49,959	60,221	64,724	67,974	64,274	66,217	66,501
Medina	21,453	21,742	21,958	23,598	26,067	29,677	33,034	40,417	65,315	82,717	113,150	122,354	151,095	172,332
Meigs	32,325	29,813	28,620	25,594	26,189	23,961	24,104	23,227	22,159	19,799	23,641	22,987	23,072	23,770
Mercer	21,808	27,220	28,021	27,536	26,872	25,096	26,256	28,311	32,559	35,558	38,334	39,443	40,924	40,814
Miami	36,158	39,754	43,105	45,047	48,428	51,301	52,632	61,309	72,901	84,342	90,381	93,182	98,868	102,506
Monroe	26,496	25,175	27,031	24,244	20,660	18,426	18,641	15,362	15,268	15,739	17,382	15,497	15,180	14,642
Montgomery	78,550	100,852	130,146	163,763	209,532	273,481	295,480	398,441	527,080	608,413	571,697	573,809	559,062	535,153
Morgan	20,074	19,143	17,905	16,097	14,555	13,583	14,227	12,836	12,747	12,375	14,241	14,194	14,897	15,054
Morrow	19,072	18,120	17,879	16,815	15,570	14,489	15,646	17,168	19,405	21,348	26,480	27,749	31,628	34,827
Muskingum	49,774	51,210	53,185	57,488	57,980	67,398	69,795	74,535	79,159	77,826	83,340	82,068	84,585	86,074
Noble	21,138	20,753	19,466	18,601	17,849	14,961	14,587	11,750	10,982	10,428	11,310	11,336	14,058	14,645
Ottawa	19,762	21,974	22,213	22,360	22,193	24,109	24,360	29,469	35,323	37,099	40,076	40,029	40,985	41,428
Paulding	13,485	25,932	27,528	22,730	18,736	15,301	15,527	15,047	16,792	19,329	21,302	20,488	20,293	19,614
Perry	28,218	31,151	31,841	35,396	36,098	31,445	31,087	28,999	27,864	27,434	31,032	31,557	34,078	36,058
Pickaway	27,415	26,959	27,016	26,158	25,788	27,238	27,889	29,352	35,855	40,071	43,662	48,244	52,727	55,698
Pike	17,927	17,482	18,172	15,723	14,151	13,876	16,113	14,607	19,380	19,114	22,802	24,249	27,695	28,709
Portage	27,500	27,868	29,246	30,307	36,269	42,682	46,660	63,954	91,798	125,868	135,856	142,585	152,061	161,419
Preble	24,533	23,421	23,713	23,834	23,238	22,455	23,329	27,081	32,498	34,719	38,223	40,113	42,337	42,270
Putnam	23,713	30,188	32,525	29,972	27,751	25,074	25,016	25,248	28,331	31,134	32,991	33,819	34,726	34,499
Richland	36,306	38,072	44,289	47,667	55,178	65,902	73,853	91,305	117,761	129,997	131,205	126,137	128,852	124,475
Ross	40,307	39,454	40,940	40,069	41,556	45,181	52,147	54,424	61,215	61,211	65,004	69,330	73,345	78,064
Sandusky	32,057	30,617	34,311	35,171	37,109	39,731	41,014	46,114	56,486	60,983	63,267	61,963	61,792	60,944
Scioto	33,511	35,377	40,981	48,463	62,850	81,221	86,565	82,910	84,216	76,951	84,545	80,327	79,195	79,499
Seneca	36,947	40,869	41,163	42,421	43,176	47,941	48,499	52,978	59,326	60,696	61,901	59,733	58,683	56,745
Shelby	24,137	24,707	24,625	24,663	25,923	24,924	26,071	28,488	33,586	37,748	43,089	44,915	47,910	49,423
Stark	64,031	84,170	94,747	122,987	177,218	221,784	234,887	283,194	340,345	372,210	378,823	367,585	378,098	375,586
Summit	43,788	54,089	71,715	108,253	286,065	344,131	339,405	410,032	513,569	553,371	524,472	514,990	542,899	541,781
Trumbull	44,880	42,373	46,591	52,766	83,920	123,063	132,315	158,915	208,526	232,579	241,863	227,813	225,116	210,312
Tuscarawas	40,198	46,618	53,751	57,035	63,578	68,193	68,816	70,320	76,789	77,211	84,614	84,090	90,914	92,582
Union	22,375	22,860	22,342	21,871	20,918	19,192	20,012	20,687	22,853	23,786	29,536	31,969	40,909	52,300
Van Wert	23,028	29,671	30,394	29,119	28,210	26,273	26,759	26,971	28,840	29,194	30,458	30,464	29,659	28,744
Vinton	17,223	16,045	15,330	13,096	12,075	10,287	11,573	10,759	10,274	9,420	11,584	11,098	12,806	13,435
Warren	28,392	25,468	25,584	24,497	25,716	27,348	29,894	38,505	65,711	85,505	99,276	113,927	158,383	212,693
Washington	43,244	42,380	48,245	45,422	43,049	42,437	43,537	44,407	51,689	57,160	64,266	62,254	63,251	61,778
Wayne	40,076	39,005	37,870	38,058	41,346	47,024	50,520	58,716	75,497	87,123	97,408	101,461	111,564	114,520
Williams	23,821	24,897	24,953	25,198	24,627	24,316	25,510	26,202	29,968	33,669	36,369	36,956	39,188	37,642
Wood	34,022	44,392	51,555	46,330	44,892	50,320	51,796	59,605	72,596	89,722	107,372	113,269	121,065	125,488
Wyandot	22,395	21,722	21,125	20,760	19,481	19,036	19,218	19,785	21,648	21,826	22,651	22,254	22,908	22,615

Note: * - Corrections to the original counts are included.

Sources: Current and past Censuses of Population and Housing, 2010 and back.

Prepared by: Policy Research & Strategic Planning, Ohio Dept. of Development (DL & AB, 3/11).

11--POPULATION COUNTS

TABLE 4: POPULATION COUNTS BY AGE GROUP, 2010

Area	Total	0-4	5-14	15-19	20-24	15-44	25-64	65-84	15+	65+	85+
Ohio	11,536,504	720,856	1,522,588	823,682	763,116	4,476,588	6,084,247	1,391,586	9,293,060	1,622,015	230,429
Adams	28,550	1,924	3,980	1,964	1,527	10,471	14,925	3,782	22,646	4,230	448
Allen	106,331	6,761	14,243	8,394	7,471	40,720	53,765	13,226	85,327	15,697	2,471
Ashland	53,139	3,275	7,129	4,098	3,649	19,950	26,572	7,181	42,735	8,416	1,235
Ashtabula	101,497	6,326	13,285	6,903	5,500	36,553	53,606	13,567	81,886	15,877	2,310
Athens	64,757	2,668	5,727	8,502	14,162	36,475	27,160	5,692	56,362	6,538	846
Auglaize	45,949	3,086	6,483	3,265	2,267	16,395	23,787	5,902	36,380	7,061	1,159
Belmont	70,400	3,575	7,606	4,368	4,170	25,473	38,262	10,431	59,219	12,419	1,988
Brown	44,846	2,817	6,221	3,118	2,328	16,441	23,893	5,752	35,808	6,469	717
Butler	368,130	25,136	51,879	28,324	28,994	151,061	191,313	37,346	291,115	42,484	5,138
Carroll	28,836	1,660	3,772	1,882	1,379	9,665	15,340	4,218	23,404	4,803	585
Champaign	40,097	2,516	5,616	3,049	2,228	14,981	20,930	5,077	31,965	5,758	681
Clark	138,333	8,672	18,073	9,798	8,601	50,415	70,767	19,212	111,588	22,422	3,210
Clermont	197,363	13,528	28,637	13,185	10,895	75,224	107,874	20,723	155,198	23,244	2,521
Clinton	42,040	2,672	5,869	3,013	2,740	15,877	22,062	4,929	33,499	5,684	755
Columbiana	107,841	5,975	13,178	6,989	5,665	38,619	58,241	15,419	88,688	17,793	2,374
Coshocton	36,901	2,291	4,990	2,525	1,940	13,125	19,163	5,224	29,620	5,992	768
Crawford	43,784	2,542	5,765	2,912	2,190	15,338	22,579	6,672	35,477	7,796	1,124
Cuyahoga	1,280,122	74,793	160,167	90,130	78,335	485,324	678,156	165,120	1,045,162	198,541	33,421
Darke	52,959	3,536	7,432	3,560	2,622	18,396	26,880	7,558	41,991	8,929	1,371
Defiance	39,037	2,489	5,483	2,738	2,291	14,245	20,179	5,063	31,065	5,857	794
Delaware	174,214	12,980	29,741	11,593	7,210	67,722	96,173	14,846	131,493	16,517	1,671
Erie	77,079	4,197	9,606	5,101	3,967	26,320	40,903	11,349	63,276	13,305	1,956
Fairfield	146,156	9,354	22,118	10,545	7,785	56,465	78,279	15,976	114,684	18,075	2,099
Fayette	29,030	2,058	3,902	1,897	1,593	10,716	15,235	3,806	23,070	4,345	539
Franklin	1,163,414	83,117	150,546	80,992	102,648	532,263	630,405	100,184	929,751	115,706	15,522
Fulton	42,698	2,755	6,201	3,093	2,151	15,356	22,498	5,100	33,742	6,000	900
Gallia	30,934	1,963	4,045	2,179	1,921	11,318	15,886	4,390	24,926	4,940	550
Geauga	93,389	5,211	14,217	6,952	4,027	29,762	48,508	12,502	73,961	14,474	1,972
Greene	161,573	9,069	19,629	13,746	15,723	66,965	81,408	19,134	132,875	21,998	2,864
Guernsey	40,087	2,462	5,365	2,746	2,181	14,320	20,907	5,649	32,260	6,426	777
Hamilton	802,374	53,269	103,124	57,712	59,608	323,281	421,798	90,477	645,981	106,863	16,386
Hancock	74,782	4,751	9,711	5,514	5,339	29,117	38,794	9,065	60,320	10,673	1,608
Hardin	32,058	2,036	4,219	2,839	3,501	13,633	15,160	3,686	25,803	4,303	617
Harrison	15,864	934	1,932	967	794	5,192	8,357	2,532	12,998	2,880	348
Henry	28,215	1,825	3,990	1,990	1,424	10,135	14,637	3,667	22,400	4,349	682
Highland	43,589	2,907	6,340	2,969	2,297	16,045	22,458	5,805	34,342	6,618	813
Hocking	29,380	1,733	4,059	1,990	1,496	10,497	15,611	4,035	23,588	4,491	456
Holmes	42,366	4,035	8,180	3,619	2,917	16,273	18,814	4,154	30,151	4,801	647
Huron	59,626	4,053	8,759	4,337	3,176	22,268	31,217	7,049	46,814	8,084	1,035
Jackson	33,225	2,187	4,547	2,256	1,926	12,526	17,619	4,156	26,491	4,690	534
Jefferson	69,709	3,543	7,844	4,795	4,554	24,454	36,217	10,981	58,322	12,756	1,775
Knox	60,921	3,824	8,240	4,984	4,814	23,442	30,072	7,738	48,857	8,987	1,249
Lake	230,041	12,611	29,005	14,654	11,949	82,248	124,857	31,665	188,425	36,965	5,300
Lawrence	62,450	3,870	8,172	4,157	3,385	23,346	33,149	8,689	50,408	9,717	1,028
Licking	166,492	10,588	23,362	12,230	9,650	63,153	88,575	19,541	132,542	22,087	2,546
Logan	45,858	3,015	6,483	3,215	2,330	16,455	24,055	5,911	36,360	6,760	849
Lorain	301,356	18,037	40,934	21,452	17,074	112,423	160,728	37,135	242,385	43,131	5,996
Lucas	441,815	29,732	57,385	33,647	33,821	178,061	229,421	49,212	354,698	57,809	8,597
Madison	43,435	2,538	5,376	3,032	2,510	17,908	24,590	4,805	35,521	5,389	584
Mahoning	238,823	12,810	28,708	16,247	13,739	84,239	124,617	35,332	197,305	42,702	7,370
Marion	66,501	3,862	8,164	4,371	4,229	25,830	36,407	8,194	54,475	9,468	1,274
Medina	172,332	10,327	25,428	11,920	7,801	62,765	94,255	19,728	136,577	22,601	2,873
Meigs	23,770	1,377	3,109	1,523	1,271	8,622	12,765	3,290	19,284	3,725	435
Mercer	40,814	2,900	5,927	3,023	2,092	14,334	20,568	5,332	31,987	6,304	972
Miami	102,506	6,315	13,971	6,977	5,228	36,956	54,284	13,731	82,220	15,731	2,000
Monroe	14,642	800	1,744	912	703	4,832	7,645	2,493	12,098	2,838	345
Montgomery	535,153	33,446	67,976	37,018	35,955	205,707	279,717	69,273	433,731	81,041	11,768
Morgan	15,054	892	1,963	1,043	749	5,148	7,796	2,298	12,199	2,611	313
Morrow	34,827	2,219	5,136	2,545	1,627	12,744	18,620	4,170	27,472	4,680	510
Muskingum	86,074	5,284	11,629	6,143	5,486	32,411	44,348	11,417	69,161	13,184	1,767
Noble	14,645	747	1,501	847	682	4,385	7,826	2,800	12,397	3,042	242
Ottawa	41,428	2,033	4,891	2,567	1,822	12,981	22,247	6,866	34,504	7,868	1,002
Paulding	19,614	1,361	2,700	1,335	1,022	6,969	10,289	2,552	15,553	2,907	355
Perry	36,058	2,391	5,246	2,749	1,937	13,626	19,077	4,147	28,421	4,658	511
Pickaway	55,698	3,227	7,480	3,979	3,291	22,624	30,565	6,378	44,991	7,156	778
Pike	28,709	1,871	3,976	2,027	1,600	10,715	15,023	3,651	22,862	4,212	561
Portage	161,419	8,190	19,084	14,504	17,081	68,909	81,741	18,368	134,145	20,819	2,451

TABLE 4: POPULATION COUNTS BY AGE GROUP, 2010

Area	Total	0-4	5-14	15-19	20-24	15-44	25-64	65-84	15+	65+	85+
Preble	42,270	2,608	5,836	2,816	2,187	15,021	22,395	5,621	33,826	6,428	807
Putnam	34,499	2,566	4,965	2,574	1,783	12,395	17,681	4,216	26,968	4,930	714
Richland	124,475	7,458	15,513	8,365	7,192	45,966	65,687	17,499	101,504	20,260	2,761
Ross	78,064	4,624	9,840	4,905	4,329	30,531	43,846	9,322	63,600	10,520	1,198
Sandusky	60,944	3,826	8,347	4,147	3,204	21,911	32,105	7,960	48,771	9,315	1,355
Scioto	79,499	4,860	10,127	5,575	5,306	31,023	41,314	10,824	64,512	12,317	1,493
Seneca	56,745	3,553	7,506	4,432	3,986	21,382	28,843	7,091	45,686	8,425	1,334
Shelby	49,423	3,533	7,675	3,561	2,494	18,242	25,798	5,491	38,215	6,362	871
Stark	375,586	21,830	48,311	26,408	22,200	136,280	195,859	51,528	305,445	60,978	9,450
Summit	541,781	31,524	69,084	38,225	34,111	206,246	289,869	66,790	441,173	78,968	12,178
Trumbull	210,312	11,646	26,104	13,953	11,548	73,508	110,444	31,289	172,562	36,617	5,328
Tuscarawas	92,582	5,682	12,366	6,074	4,916	32,986	48,372	12,912	74,534	15,172	2,260
Union	52,300	3,611	8,234	3,563	2,564	21,882	29,385	4,406	40,455	4,943	537
Van Wert	28,744	1,893	3,927	2,072	1,389	10,178	14,775	3,923	22,924	4,688	765
Vinton	13,435	815	1,884	1,011	687	4,997	7,159	1,673	10,736	1,879	206
Warren	212,693	14,285	34,643	14,077	9,732	82,684	117,020	20,344	163,765	22,936	2,592
Washington	61,778	3,243	7,239	4,227	3,703	21,947	32,572	9,455	51,296	10,794	1,339
Wayne	114,520	7,791	16,277	8,713	7,437	42,534	57,615	14,430	90,452	16,687	2,257
Williams	37,642	2,273	5,058	2,548	1,959	13,529	19,773	5,109	30,311	6,031	922
Wood	125,488	6,847	15,371	11,277	14,229	55,039	62,375	13,238	103,270	15,389	2,151
Wyandot	22,615	1,440	3,081	1,509	1,120	8,098	11,785	3,112	18,094	3,680	568

Source: U.S. Bureau of the Census.

Prepared by: Policy Research & Strategic Planning, Ohio Dept. of Development (DL, 5/11).

13--POPULATION PROJECTIONS

Population Projections
Table of Contents

Table/Graph	Title	Page #
	Population Projections	14
Map	Projected Population Distribution, 2020	15
Map	Projected Percent Population Change, 2000 to 2020	16
Table 5.	Projected Population to 2030	17
Table 6.	Projected Percentage Changes to 2030	19
Table 7.	Projected Population Change to 2020 Ranked by Absolute Change	21
Table 8.	Projected Population Change to 2020 Ranked by Percentage Change	22

POPULATION PROJECTIONS

Contents

This data series is based on the 2000 Census, and covers population projections and percentage change in population for five-year intervals beginning in 2015. A population projection is a mathematical outcome based on assumptions about trends in fertility, mortality, and net migration.

Source

The Policy Research and Strategic Planning Office, Ohio Department of Development, produces the projections. Data used in their preparation come from the 2000 Census of Population, vital statistics, 1990-2000 net migration, IRS county-to-county migration flows, and annual intercensal estimates.

Frequency

The projections are updated twice each decade. This latest series was updated in 2007. The projections will be updated after detailed 2010 Census data are released.

Time Period Covered

The projection years are: 2015, 2020, 2025, and 2030.

Geographic Areas

Projections for this report are presented for the state as a whole and each county. The larger data series includes projections for Ohio metropolitan areas, though detailed age and sex breakouts are available only for the Ohio portions of metropolitan areas. Policy Research and Strategic Planning does not project populations for areas smaller than a county.

Related Publications

See our web site http://www.odod.state.oh.us/research/ for related reports and ordering publications, or contact Policy Research and Strategic Planning at 614/466-2116 for any additional questions.

Projected Population Distribution 2020

Projected State Population: 12,005,733

Ohio Department of Development

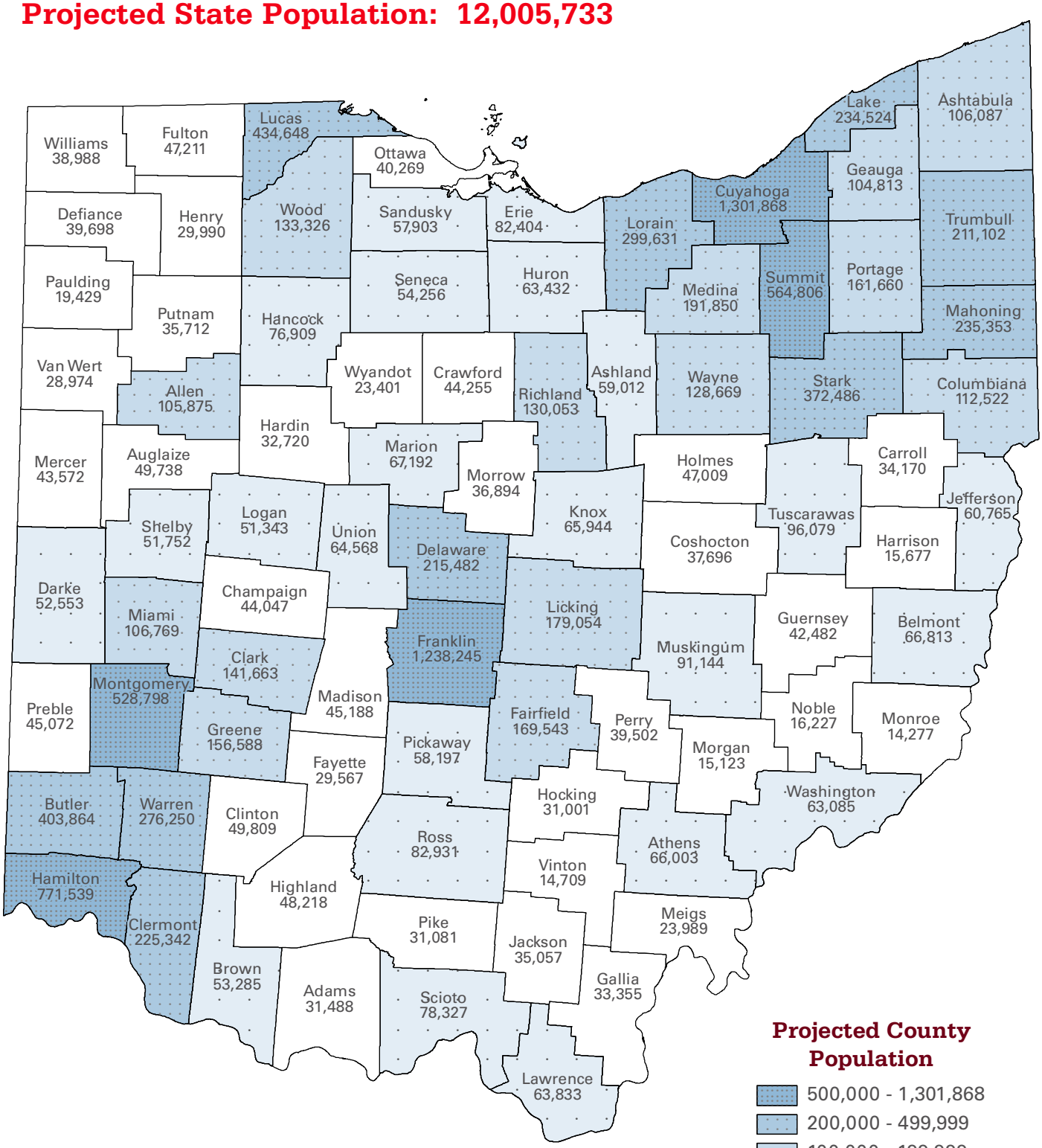

Source: Ohio Department of Development, Policy Research and Strategic Planning

Prepared by: Ohio Department of Development, Policy Research and Strategic Planning (June 2011)

R051111C

Projected Percent Population Change 2010 to 2020

State Change: 4.1%

Ohio Department of Development

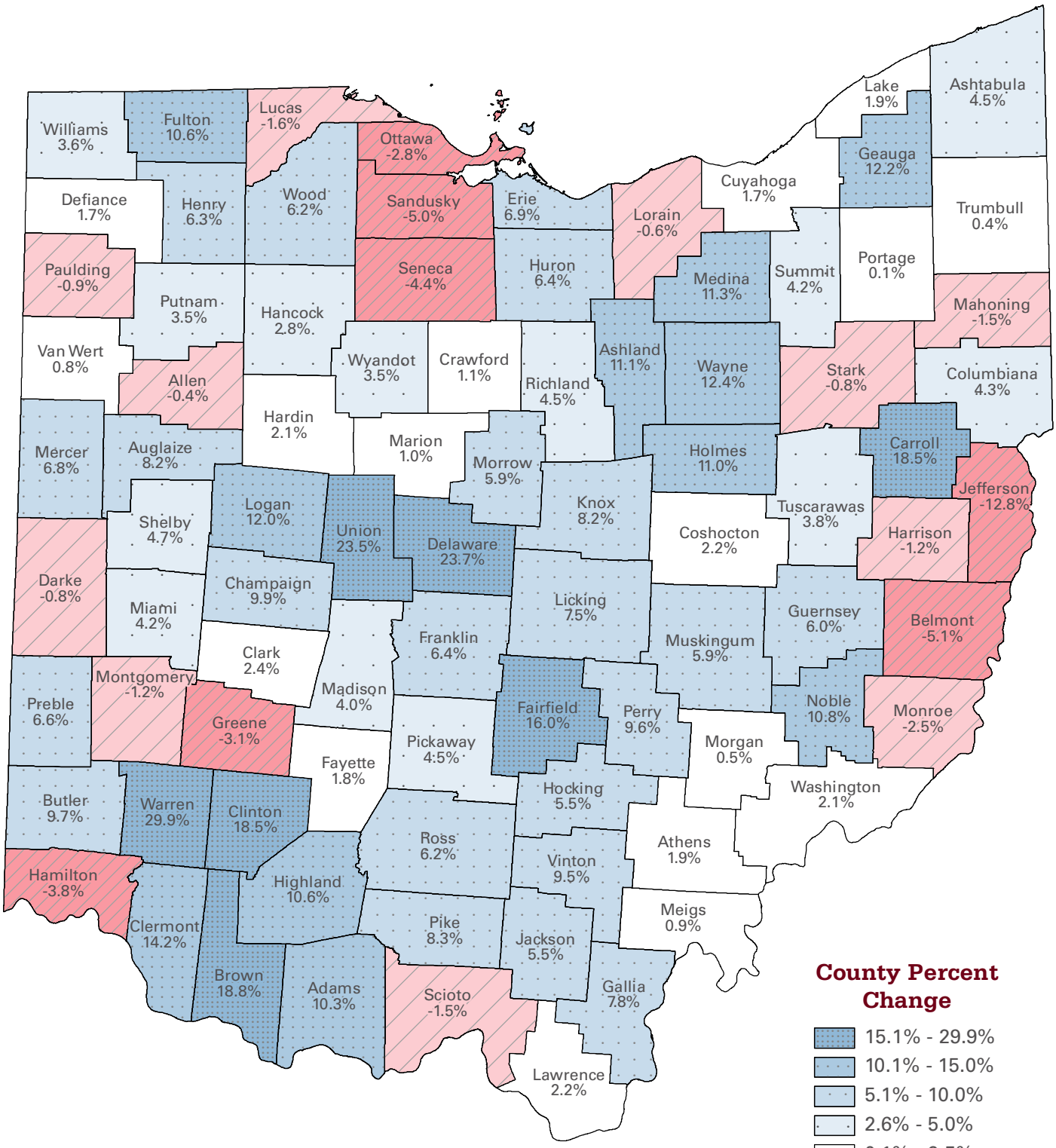

Source: Ohio Department of Development, Policy Research and Strategic Planning

Prepared by: Ohio Department of Development, Policy Research and Strategic Planning (June 2011)

R051111C

17--POPULATION PROJECTIONS

TABLE 5: PROJECTED POPULATION TO 2030

	Census		Projections*			
Area	2000	2010	2015	2020	2025	2030
Ohio	11,353,140	11,536,504	11,816,168	12,005,733	12,164,199	12,317,613
Adams	27,330	28,550	30,282	31,488	32,345	33,510
Allen	108,473	106,331	106,698	105,875	105,661	104,724
Ashland	52,523	53,139	57,538	59,012	60,008	61,052
Ashtabula	102,728	101,497	105,365	106,087	106,199	106,420
Athens	62,223	64,757	67,207	66,003	66,576	66,337
Auglaize	46,611	45,949	48,785	49,738	50,840	52,060
Belmont	70,226	70,400	67,596	66,813	66,316	65,336
Brown	42,285	44,846	50,435	53,285	54,774	56,579
Butler	332,807	368,130	385,919	403,864	422,148	439,744
Carroll	28,836	28,836	32,893	34,170	34,823	35,716
Champaign	38,890	40,097	42,443	44,047	45,357	47,024
Clark	144,742	138,333	141,952	141,663	142,903	143,958
Clermont	177,977	197,363	213,806	225,342	234,830	245,003
Clinton	40,543	42,040	47,500	49,809	51,633	53,725
Columbiana	112,075	107,841	111,868	112,522	112,291	112,000
Coshocton	36,655	36,901	37,415	37,696	37,823	37,605
Crawford	46,966	43,784	44,803	44,255	43,845	43,386
Cuyahoga	1,393,978	1,280,122	1,309,637	1,301,868	1,289,960	1,274,016
Darke	53,309	52,959	52,841	52,553	52,782	52,711
Defiance	39,500	39,037	39,754	39,698	39,982	40,182
Delaware	109,989	174,214	188,245	215,482	241,777	266,196
Erie	79,551	77,079	82,264	82,404	83,180	83,061
Fairfield	122,759	146,156	155,333	169,543	183,586	201,012
Fayette	28,433	29,030	28,944	29,567	29,739	30,288
Franklin	1,068,978	1,163,414	1,195,314	1,238,245	1,281,759	1,326,184
Fulton	42,084	42,698	45,828	47,211	48,194	49,112
Gallia	31,069	30,934	32,779	33,355	33,774	34,024
Geauga	90,895	93,389	101,286	104,813	106,792	109,181
Greene	147,886	161,573	153,517	156,588	157,237	158,859
Guernsey	40,792	40,087	41,656	42,482	42,744	43,356
Hamilton	845,303	802,374	787,937	771,539	752,437	730,571
Hancock	71,295	74,782	75,739	76,909	78,250	79,035
Hardin	31,945	32,058	32,728	32,720	32,958	32,830
Harrison	15,856	15,864	15,607	15,677	15,569	15,460
Henry	29,210	28,215	29,852	29,990	30,201	30,110
Highland	40,875	43,589	46,266	48,218	49,483	50,975
Hocking	28,241	29,380	30,298	31,001	31,195	31,496
Holmes	38,943	42,366	44,848	47,009	48,284	49,692
Huron	59,487	59,626	62,613	63,432	63,687	64,017
Jackson	32,641	33,225	34,275	35,057	35,048	35,678
Jefferson	73,894	69,709	63,598	60,765	58,287	55,850
Knox	54,500	60,921	63,100	65,944	67,936	69,886
Lake	227,511	230,041	233,764	234,524	233,292	232,345
Lawrence	62,319	62,450	63,354	63,833	63,989	64,060
Licking	145,491	166,492	169,347	179,054	188,092	198,762
Logan	46,005	45,858	50,423	51,343	52,279	52,502
Lorain	284,664	301,356	295,662	299,631	306,724	312,543
Lucas	455,054	441,815	439,368	434,648	426,864	417,873
Madison	40,213	43,435	44,294	45,188	46,023	46,520
Mahoning	257,555	238,823	241,166	235,353	232,586	226,800
Marion	66,217	66,501	66,750	67,192	67,811	68,195
Medina	151,095	172,332	181,893	191,850	198,469	206,774
Meigs	23,072	23,770	23,962	23,989	24,047	23,834
Mercer	40,924	40,814	42,626	43,572	44,821	45,957
Miami	98,868	102,506	104,784	106,769	107,116	107,932

TABLE 5: PROJECTED POPULATION TO 2030

	Census		Projections*			
Area	2000	2010	2015	2020	2025	2030
Monroe	15,180	14,642	14,384	14,277	13,762	13,485
Montgomery	559,062	535,153	534,212	528,798	527,301	524,062
Morgan	14,897	15,054	15,274	15,123	14,962	14,618
Morrow	31,628	34,827	35,383	36,894	37,581	38,654
Muskingum	84,585	86,074	89,378	91,144	93,180	94,556
Noble	14,058	14,645	15,843	16,227	16,486	16,690
Ottawa	40,985	41,428	40,453	40,269	39,403	38,522
Paulding	20,293	19,614	19,617	19,429	19,060	18,883
Perry	34,078	36,058	38,431	39,502	40,935	41,993
Pickaway	52,727	55,698	57,141	58,197	59,320	59,978
Pike	27,695	28,709	30,337	31,081	31,247	31,555
Portage	152,061	161,419	160,239	161,660	162,129	161,884
Preble	42,337	42,270	44,811	45,072	45,329	45,381
Putnam	34,726	34,499	35,416	35,712	36,051	36,064
Richland	128,852	124,475	128,775	130,053	130,459	132,184
Ross	73,345	78,064	80,478	82,931	85,037	87,433
Sandusky	61,792	60,944	58,905	57,903	57,126	56,416
Scioto	79,195	79,499	78,786	78,327	78,513	78,265
Seneca	58,683	56,745	55,417	54,256	52,621	50,924
Shelby	47,910	49,423	51,211	51,752	52,418	52,666
Stark	378,098	375,586	373,980	372,486	370,057	368,904
Summit	542,899	541,781	561,806	564,806	565,932	564,212
Trumbull	225,116	210,312	215,994	211,102	207,411	200,993
Tuscarawas	90,914	92,582	93,991	96,079	96,611	98,215
Union	40,909	52,300	56,591	64,568	73,357	85,193
Van Wert	29,659	28,744	29,136	28,974	28,641	28,194
Vinton	12,806	13,435	14,451	14,709	15,266	15,325
Warren	158,383	212,693	242,712	276,250	305,071	338,350
Washington	63,251	61,778	63,649	63,085	62,760	61,653
Wayne	111,564	114,520	123,519	128,669	132,236	136,689
Williams	39,188	37,642	39,014	38,988	38,767	38,492
Wood	121,065	125,488	129,500	133,326	136,482	141,877
Wyandot	22,908	22,615	23,183	23,401	23,363	23,240

Note: * - Figures are substantially based on 2000 Census data, and will be modified after more detailed 2010 Census data are released.

Source: Policy Research & Strategic Planning, Ohio Dept. of Development.

Prepared by: Policy Research & Strategic Planning, Ohio Dept. of Development (JH & DL, 3/11).

19--POPULATION PROJECTIONS

TABLE 6: PROJECTED PERCENTAGE CHANGES TO 2030

	Census		Cumulative Projected Percentage Changes*			
Area	2000	2010	2015	2020	2025	2030
Ohio	11,353,140	11,536,504	2.4%	4.1%	5.4%	6.8%
Adams	27,330	28,550	6.1%	10.3%	13.3%	17.4%
Allen	108,473	106,331	0.3%	-0.4%	-0.6%	-1.5%
Ashland	52,523	53,139	8.3%	11.1%	12.9%	14.9%
Ashtabula	102,728	101,497	3.8%	4.5%	4.6%	4.9%
Athens	62,223	64,757	3.8%	1.9%	2.8%	2.4%
Auglaize	46,611	45,949	6.2%	8.2%	10.6%	13.3%
Belmont	70,226	70,400	-4.0%	-5.1%	-5.8%	-7.2%
Brown	42,285	44,846	12.5%	18.8%	22.1%	26.2%
Butler	332,807	368,130	4.8%	9.7%	14.7%	19.5%
Carroll	28,836	28,836	14.1%	18.5%	20.8%	23.9%
Champaign	38,890	40,097	5.9%	9.8%	13.1%	17.3%
Clark	144,742	138,333	2.6%	2.4%	3.3%	4.1%
Clermont	177,977	197,363	8.3%	14.2%	19.0%	24.1%
Clinton	40,543	42,040	13.0%	18.5%	22.8%	27.8%
Columbiana	112,075	107,841	3.7%	4.3%	4.1%	3.9%
Coshocton	36,655	36,901	1.4%	2.2%	2.5%	1.9%
Crawford	46,966	43,784	2.3%	1.1%	0.1%	-0.9%
Cuyahoga	1,393,978	1,280,122	2.3%	1.7%	0.8%	-0.5%
Darke	53,309	52,959	-0.2%	-0.8%	-0.3%	-0.5%
Defiance	39,500	39,037	1.8%	1.7%	2.4%	2.9%
Delaware	109,989	174,214	8.1%	23.7%	38.8%	52.8%
Erie	79,551	77,079	6.7%	6.9%	7.9%	7.8%
Fairfield	122,759	146,156	6.3%	16.0%	25.6%	37.5%
Fayette	28,433	29,030	-0.3%	1.8%	2.4%	4.3%
Franklin	1,068,978	1,163,414	2.7%	6.4%	10.2%	14.0%
Fulton	42,084	42,698	7.3%	10.6%	12.9%	15.0%
Gallia	31,069	30,934	6.0%	7.8%	9.2%	10.0%
Geauga	90,895	93,389	8.5%	12.2%	14.4%	16.9%
Greene	147,886	161,573	-5.0%	-3.1%	-2.7%	-1.7%
Guernsey	40,792	40,087	3.9%	6.0%	6.6%	8.2%
Hamilton	845,303	802,374	-1.8%	-3.8%	-6.2%	-8.9%
Hancock	71,295	74,782	1.3%	2.8%	4.6%	5.7%
Hardin	31,945	32,058	2.1%	2.1%	2.8%	2.4%
Harrison	15,856	15,864	-1.6%	-1.2%	-1.9%	-2.5%
Henry	29,210	28,215	5.8%	6.3%	7.0%	6.7%
Highland	40,875	43,589	6.1%	10.6%	13.5%	16.9%
Hocking	28,241	29,380	3.1%	5.5%	6.2%	7.2%
Holmes	38,943	42,366	5.9%	11.0%	14.0%	17.3%
Huron	59,487	59,626	5.0%	6.4%	6.8%	7.4%
Jackson	32,641	33,225	3.2%	5.5%	5.5%	7.4%
Jefferson	73,894	69,709	-8.8%	-12.8%	-16.4%	-19.9%
Knox	54,500	60,921	3.6%	8.2%	11.5%	14.7%
Lake	227,511	230,041	1.6%	1.9%	1.4%	1.0%
Lawrence	62,319	62,450	1.4%	2.2%	2.5%	2.6%
Licking	145,491	166,492	1.7%	7.5%	13.0%	19.4%
Logan	46,005	45,858	10.0%	12.0%	14.0%	14.5%
Lorain	284,664	301,356	-1.9%	-0.6%	1.8%	3.7%
Lucas	455,054	441,815	-0.6%	-1.6%	-3.4%	-5.4%
Madison	40,213	43,435	2.0%	4.0%	6.0%	7.1%
Mahoning	257,555	238,823	1.0%	-1.5%	-2.6%	-5.0%
Marion	66,217	66,501	0.4%	1.0%	2.0%	2.5%
Medina	151,095	172,332	5.5%	11.3%	15.2%	20.0%
Meigs	23,072	23,770	0.8%	0.9%	1.2%	0.3%
Mercer	40,924	40,814	4.4%	6.8%	9.8%	12.6%
Miami	98,868	102,506	2.2%	4.2%	4.5%	5.3%

TABLE 6: PROJECTED PERCENTAGE CHANGES TO 2030

	Census		Cumulative Projected Percentage Changes*			
Area	2000	2010	2015	2020	2025	2030
Monroe	15,180	14,642	-1.8%	-2.5%	-6.0%	-7.9%
Montgomery	559,062	535,153	-0.2%	-1.2%	-1.5%	-2.1%
Morgan	14,897	15,054	1.5%	0.5%	-0.6%	-2.9%
Morrow	31,628	34,827	1.6%	5.9%	7.9%	11.0%
Muskingum	84,585	86,074	3.8%	5.9%	8.3%	9.9%
Noble	14,058	14,645	8.2%	10.8%	12.6%	14.0%
Ottawa	40,985	41,428	-2.4%	-2.8%	-4.9%	-7.0%
Paulding	20,293	19,614	0.0%	-0.9%	-2.8%	-3.7%
Perry	34,078	36,058	6.6%	9.6%	13.5%	16.5%
Pickaway	52,727	55,698	2.6%	4.5%	6.5%	7.7%
Pike	27,695	28,709	5.7%	8.3%	8.8%	9.9%
Portage	152,061	161,419	-0.7%	0.1%	0.4%	0.3%
Preble	42,337	42,270	6.0%	6.6%	7.2%	7.4%
Putnam	34,726	34,499	2.7%	3.5%	4.5%	4.5%
Richland	128,852	124,475	3.5%	4.5%	4.8%	6.2%
Ross	73,345	78,064	3.1%	6.2%	8.9%	12.0%
Sandusky	61,792	60,944	-3.3%	-5.0%	-6.3%	-7.4%
Scioto	79,195	79,499	-0.9%	-1.5%	-1.2%	-1.6%
Seneca	58,683	56,745	-2.3%	-4.4%	-7.3%	-10.3%
Shelby	47,910	49,423	3.6%	4.7%	6.1%	6.6%
Stark	378,098	375,586	-0.4%	-0.8%	-1.5%	-1.8%
Summit	542,899	541,781	3.7%	4.2%	4.5%	4.1%
Trumbull	225,116	210,312	2.7%	0.4%	-1.4%	-4.4%
Tuscarawas	90,914	92,582	1.5%	3.8%	4.4%	6.1%
Union	40,909	52,300	8.2%	23.5%	40.3%	62.9%
Van Wert	29,659	28,744	1.4%	0.8%	-0.4%	-1.9%
Vinton	12,806	13,435	7.6%	9.5%	13.6%	14.1%
Warren	158,383	212,693	14.1%	29.9%	43.4%	59.1%
Washington	63,251	61,778	3.0%	2.1%	1.6%	-0.2%
Wayne	111,564	114,520	7.9%	12.4%	15.5%	19.4%
Williams	39,188	37,642	3.6%	3.6%	3.0%	2.3%
Wood	121,065	125,488	3.2%	6.2%	8.8%	13.1%
Wyandot	22,908	22,615	2.5%	3.5%	3.3%	2.8%

Note: * - Figures are substantially based on 2000 Census data, and will be modified after more detailed 2010 Census data are released.

Source: Policy Research & Strategic Planning, Ohio Dept. of Development.

Prepared by: Policy Research & Strategic Planning, Ohio Dept. of Development (JH & DL, 3/11).

21--POPULATION PROJECTIONS

TABLE 7: PROJECTED POPULATION CHANGE TO 2020* RANKED BY ABSOLUTE CHANGE

Rank	Area	Number	Percent
	Ohio	469,229	4.1%
1	Franklin	74,831	6.4%
2	Warren	63,557	29.9%
3	Delaware	41,268	23.7%
4	Butler	35,734	9.7%
5	Clermont	27,979	14.2%
6	Fairfield	23,387	16.0%
7	Summit	23,025	4.2%
8	Cuyahoga	21,746	1.7%
9	Medina	19,518	11.3%
10	Wayne	14,149	12.4%
11	Licking	12,562	7.5%
12	Union	12,268	23.5%
13	Geauga	11,424	12.2%
14	Brown	8,439	18.8%
15	Wood	7,838	6.2%
16	Clinton	7,769	18.5%
17	Ashland	5,873	11.1%
18	Richland	5,578	4.5%
19	Logan	5,485	12.0%
20	Carroll	5,334	18.5%
21	Erie	5,325	6.9%
22	Muskingum	5,070	5.9%
23	Knox	5,023	8.2%
24	Ross	4,867	6.2%
25	Columbiana	4,681	4.3%
26	Holmes	4,643	11.0%
27	Highland	4,629	10.6%
28	Ashtabula	4,590	4.5%
29	Fulton	4,513	10.6%
30	Lake	4,483	1.9%
31	Miami	4,263	4.2%
32	Champaign	3,950	9.8%
33	Huron	3,806	6.4%
34	Auglaize	3,789	8.2%
35	Tuscarawas	3,497	3.8%
36	Perry	3,444	9.6%
37	Clark	3,330	2.4%
38	Adams	2,938	10.3%
39	Preble	2,802	6.6%
40	Mercer	2,758	6.8%
41	Pickaway	2,499	4.5%
42	Gallia	2,421	7.8%
43	Guernsey	2,395	6.0%
44	Pike	2,372	8.3%
45	Shelby	2,329	4.7%
46	Hancock	2,127	2.8%
47	Morrow	2,067	5.9%
48	Jackson	1,832	5.5%
49	Henry	1,775	6.3%
50	Madison	1,753	4.0%
51	Hocking	1,621	5.5%
52	Noble	1,582	10.8%
53	Lawrence	1,383	2.2%
54	Williams	1,346	3.6%
55	Washington	1,307	2.1%
56	Vinton	1,274	9.5%
57	Athens	1,246	1.9%
58	Putnam	1,213	3.5%
59	Coshocton	795	2.2%
60	Trumbull	790	0.4%
61	Wyandot	786	3.5%
62	Marion	691	1.0%
63	Hardin	662	2.1%
64	Defiance	661	1.7%
65	Fayette	537	1.8%
66	Crawford	471	1.1%
67	Portage	241	0.1%
68	Van Wert	230	0.8%
69	Meigs	219	0.9%
70	Morgan	69	0.5%
71	Paulding	-185	-0.9%
72	Harrison	-187	-1.2%
73	Monroe	-365	-2.5%
74	Darke	-406	-0.8%
75	Allen	-456	-0.4%
76	Ottawa	-1,159	-2.8%
77	Scioto	-1,172	-1.5%
78	Lorain	-1,725	-0.6%
79	Seneca	-2,489	-4.4%
80	Sandusky	-3,041	-5.0%
81	Stark	-3,100	-0.8%
82	Mahoning	-3,470	-1.5%
83	Belmont	-3,587	-5.1%
84	Greene	-4,985	-3.1%
85	Montgomery	-6,355	-1.2%
86	Lucas	-7,167	-1.6%
87	Jefferson	-8,944	-12.8%
88	Hamilton	-30,835	-3.8%

Note: * - Figures to 2020 are substantially based on 2000 Census data, and will be modified after more detailed 2010 Census data are released.

Source: Policy Research & Strategic Planning, Ohio Dept. of Development.

Prepared by: Policy Research & Strategic Planning, Ohio Dept. of Development (JH & DL, 5/11).

TABLE 8: PROJECTED POPULATION CHANGE TO 2020* RANKED BY PERCENTAGE CHANGE

Rank	Area	Percent	Number
	Ohio	2.4%	279,664
1	Warren	29.9%	63,557
2	Delaware	23.7%	41,268
3	Union	23.5%	12,268
4	Brown	18.8%	8,439
5	Carroll	18.5%	5,334
6	Clinton	18.5%	7,769
7	Fairfield	16.0%	23,387
8	Clermont	14.2%	27,979
9	Wayne	12.4%	14,149
10	Geauga	12.2%	11,424
11	Logan	12.0%	5,485
12	Medina	11.3%	19,518
13	Ashland	11.1%	5,873
14	Holmes	11.0%	4,643
15	Noble	10.8%	1,582
16	Highland	10.6%	4,629
17	Fulton	10.6%	4,513
18	Adams	10.3%	2,938
19	Champaign	9.8%	3,950
20	Butler	9.7%	35,734
21	Perry	9.6%	3,444
22	Vinton	9.5%	1,274
23	Pike	8.3%	2,372
24	Auglaize	8.2%	3,789
25	Knox	8.2%	5,023
26	Gallia	7.8%	2,421
27	Licking	7.5%	12,562
28	Erie	6.9%	5,325
29	Mercer	6.8%	2,758
30	Preble	6.6%	2,802
31	Franklin	6.4%	74,831
32	Huron	6.4%	3,806
33	Henry	6.3%	1,775
34	Wood	6.2%	7,838
35	Ross	6.2%	4,867
36	Guernsey	6.0%	2,395
37	Morrow	5.9%	2,067
38	Muskingum	5.9%	5,070
39	Hocking	5.5%	1,621
40	Jackson	5.5%	1,832
41	Shelby	4.7%	2,329
42	Ashtabula	4.5%	4,590
43	Pickaway	4.5%	2,499
44	Richland	4.5%	5,578
45	Columbiana	4.3%	4,681
46	Summit	4.2%	23,025
47	Miami	4.2%	4,263
48	Madison	4.0%	1,753
49	Tuscarawas	3.8%	3,497
50	Williams	3.6%	1,346
51	Putnam	3.5%	1,213
52	Wyandot	3.5%	786
53	Hancock	2.8%	2,127
54	Clark	2.4%	3,330
55	Lawrence	2.2%	1,383
56	Coshocton	2.2%	795
57	Washington	2.1%	1,307
58	Hardin	2.1%	662
59	Lake	1.9%	4,483
60	Athens	1.9%	1,246
61	Fayette	1.8%	537
62	Cuyahoga	1.7%	21,746
63	Defiance	1.7%	661
64	Crawford	1.1%	471
65	Marion	1.0%	691
66	Meigs	0.9%	219
67	Van Wert	0.8%	230
68	Morgan	0.5%	69
69	Trumbull	0.4%	790
70	Portage	0.1%	241
71	Allen	-0.4%	-456
72	Lorain	-0.6%	-1,725
73	Darke	-0.8%	-406
74	Stark	-0.8%	-3,100
75	Paulding	-0.9%	-185
76	Harrison	-1.2%	-187
77	Montgomery	-1.2%	-6,355
78	Mahoning	-1.5%	-3,470
79	Scioto	-1.5%	-1,172
80	Lucas	-1.6%	-7,167
81	Monroe	-2.5%	-365
82	Ottawa	-2.8%	-1,159
83	Greene	-3.1%	-4,985
84	Hamilton	-3.8%	-30,835
85	Seneca	-4.4%	-2,489
86	Sandusky	-5.0%	-3,041
87	Belmont	-5.1%	-3,587
88	Jefferson	-12.8%	-8,944

Note: * - Figures to 2020 are substantially based on 2000 Census data, and will be modified after more detailed 2010 Census data are released.

Source: Policy Research & Strategic Planning, Ohio Dept. of Development.

Prepared by: Policy Research & Strategic Planning, Ohio Dept. of Development (JH & DL, 5/11).

23--NET MIGRATION

Net Migration
Table of Contents

Table/Graph	Title	Page #
	Net Migration	24
Table 9.	Estimated Internal Net Migration Flows, 2000-2009	25
Table 10.	Estimated International Net Migration Flows, 2000-2009	27
Table 11.	Estimated Summary Net Migration Flows, 2000-2009	29

NET MIGRATION

Contents

This data series covers net migration from 2000 to 2009. Net migration is calculated by subtracting out-migrants from in-migrants. Migration occurs when there is a change of usual residence between clearly defined geographic units - for this report, the state and the 88 counties. Net internal and international migration figures are combined into net summary figures.

Source

Data for this table were released from the U.S. Bureau of the Census, Population Division.

Frequency

Annually.

Time Period Covered

July 1, 2000, through July 1, 2009.

Geographic Areas

Net migration figures are available for the state and the 88 counties.

Related Publications

See our web site http://www.odod.state.oh.us/research/ for related reports and ordering publications, or contact Policy Research and Strategic Planning at 614/466-2116 for any additional questions.

25--NET MIGRATION

TABLE 9: ESTIMATED INTERNAL NET MIGRATION FLOWS, 2000-2009

	Periodic Changes									
Area	July 1, `00-July 1, `01	July 1, `01-July 1, `02	July 1, `02-July 1, `03	July 1, `03-July 1, `04	July 1, `04-July 1, `05	July 1, `05-July 1, `06	July 1, `06-July 1, `07	July 1, `07-July 1, `08	July 1, `08-July 1, `09	Net Change July 1, `00-July 1, `09
Ohio	-37,657	-37,284	-32,599	-37,518	-44,613	-53,196	-51,842	-49,752	-36,278	-380,739
Adams	79	191	153	92	47	-81	-191	10	-210	90
Allen	-762	-649	-1,682	-1,104	-631	-716	-514	-459	-875	-7,392
Ashland	37	16	285	97	160	190	304	24	-140	973
Ashtabula	-173	-150	-131	-359	-275	-824	-631	-852	-441	-3,836
Athens	212	3	6	-1,004	410	-336	-267	-260	-451	-1,687
Auglaize	-162	-253	-192	-60	85	-345	-230	-22	-248	-1,427
Belmont	-240	325	-61	-15	-43	-237	-262	-183	157	-559
Brown	26	318	186	-23	-18	-85	-2	-42	-34	326
Butler	666	380	1,022	1,034	1,383	2,351	1,819	24	-88	8,591
Carroll	35	75	60	-102	-196	-155	-297	-150	-182	-912
Champaign	-25	74	-84	22	-139	67	-43	29	-142	-241
Clark	-983	-638	-1,444	-445	15	-547	-982	-808	-332	-6,164
Clermont	392	868	783	1,285	887	1,039	501	95	-413	5,437
Clinton	67	59	37	164	71	480	-102	-28	-326	422
Columbiana	-669	-246	-144	-419	-716	-329	-664	-815	-366	-4,368
Coshocton	17	-65	-15	-80	-272	-218	-324	-371	-231	-1,559
Crawford	-388	-358	-461	-309	-337	-690	-352	-408	-362	-3,665
Cuyahoga	-15,261	-16,190	-17,221	-17,046	-20,192	-22,146	-17,503	-15,757	-10,875	-152,191
Darke	-326	-222	0	-115	-267	-467	-263	-329	-286	-2,275
Defiance	-224	-380	-369	-328	-284	-110	-320	-175	-270	-2,460
Delaware	5,188	5,619	5,191	5,557	5,678	4,198	3,352	2,788	1,801	39,372
Erie	-472	-611	-229	-189	-527	-335	-330	-247	-469	-3,409
Fairfield	1,995	2,254	2,568	2,690	1,910	1,204	819	310	684	14,434
Fayette	-258	-81	8	-65	70	-63	18	-51	-128	-550
Franklin	-2,579	-7,583	-6,486	-8,152	-7,171	-4,765	-3,448	-826	1,907	-39,103
Fulton	-184	-94	-27	167	-73	-328	-209	-228	-234	-1,210
Gallia	-139	65	-89	-122	-44	-136	-92	13	-241	-785
Geauga	-35	342	836	6	218	-87	-190	-364	-189	537
Greene	39	879	866	736	-404	103	-135	-237	-294	1,553
Guernsey	-42	77	63	-243	-266	-223	-116	-266	-181	-1,197
Hamilton	-8,986	-12,689	-12,937	-12,301	-11,872	-10,711	-9,423	-7,372	-2,833	-89,124
Hancock	236	255	135	55	-291	22	23	-455	-205	-225
Hardin	-321	-31	-218	325	-239	-97	-144	-24	-65	-814
Harrison	-68	80	85	-123	37	-63	6	-84	-48	-178
Henry	-193	-10	-133	-78	-95	-72	-431	-205	-293	-1,510
Highland	24	274	73	354	-241	241	-86	-385	-396	-142
Hocking	85	87	54	-6	-36	-115	168	-36	-135	66
Holmes	81	49	-279	-89	-271	-374	-585	-345	-158	-1,971
Huron	-390	-78	-358	-228	-254	-381	-435	-429	-587	-3,140
Jackson	-8	148	-16	81	141	-210	-24	-33	-38	41
Jefferson	-564	-441	-217	-201	-471	-453	-458	-46	-317	-3,168
Knox	581	572	577	596	427	245	308	205	105	3,616
Lake	-674	-500	-1,083	99	-597	-448	-15	152	32	-3,034
Lawrence	-268	-16	340	10	308	156	-118	-96	53	369
Licking	612	533	1,092	1,281	1,325	594	678	50	95	6,260
Logan	-199	69	77	-106	-250	-376	-10	-257	-135	-1,187
Lorain	-718	512	1,942	312	1,697	465	158	266	-249	4,385
Lucas	-2,358	-3,189	-3,021	-4,906	-4,586	-4,939	-4,815	-4,653	-3,873	-36,340
Madison	-162	35	104	55	-7	46	261	-1	538	869
Mahoning	-1,877	-2,280	-1,167	-1,809	-1,922	-2,104	-3,105	-2,031	-1,611	-17,906
Marion	-315	-235	21	-275	-68	-403	-404	22	-95	-1,752
Medina	1,806	2,297	1,954	2,080	1,231	1,158	647	807	1,090	13,070
Meigs	-52	93	25	-45	-20	-176	-72	-125	70	-302
Mercer	-315	-193	-174	-144	-128	-138	-170	-220	-323	-1,805
Miami	-146	-200	104	241	300	-16	-354	-218	-247	-536
Monroe	-130	-139	-14	30	-205	-132	-71	12	-122	-771
Montgomery	-5,618	-4,339	-3,027	-4,388	-4,650	-5,649	-5,147	-5,274	-3,974	-42,066
Morgan	-90	-95	5	38	-28	-79	-48	-100	-77	-474
Morrow	442	326	371	334	114	6	147	-181	-106	1,453
Muskingum	-134	223	-90	-70	-152	97	-424	-446	-291	-1,287

TABLE 9: ESTIMATED INTERNAL NET MIGRATION FLOWS, 2000-2009

	Periodic Changes									
Area	July 1, `00-July 1, `01	July 1, `01-July 1, `02	July 1, `02-July 1, `03	July 1, `03-July 1, `04	July 1, `04-July 1, `05	July 1, `05-July 1, `06	July 1, `06-July 1, `07	July 1, `07-July 1, `08	July 1, `08-July 1, `09	Net Change July 1, `00-July 1, `09
Noble	-164	18	124	66	-154	111	-70	-63	13	-119
Ottawa	-35	-21	247	170	53	-72	-98	-240	-24	-20
Paulding	-201	-312	-183	-209	-141	-228	-187	-166	-177	-1,804
Perry	53	13	133	-18	-32	-93	-123	283	-211	5
Pickaway	-698	-828	80	-65	520	611	382	186	-11	177
Pike	-82	122	42	-21	-293	94	-139	-9	-244	-530
Portage	20	229	438	-110	-75	-656	233	51	331	461
Preble	-201	-4	-188	-202	-248	-141	-306	-88	-342	-1,720
Putnam	-218	-234	-43	-264	-80	-240	-237	-309	-297	-1,922
Richland	-1,227	-184	-467	-656	-668	-1,107	-1,120	-1,301	-900	-7,630
Ross	32	146	360	-57	312	150	72	25	-280	760
Sandusky	-390	-175	-435	-80	-333	-272	-396	-544	-379	-3,004
Scioto	-761	-374	-741	-718	-239	-228	-212	-13	-222	-3,508
Seneca	-385	-532	-336	-364	-452	-541	-394	-467	-637	-4,108
Shelby	-71	-313	-288	-354	-133	-254	-130	-235	-236	-2,014
Stark	-1,578	-1,030	-728	-601	-1,105	-1,033	-752	-913	-1,319	-9,059
Summit	-1,115	-1,942	-1,610	-1,805	-1,682	-2,420	-3,339	-3,130	-2,322	-19,365
Trumbull	-1,291	-1,471	-1,676	-1,312	-1,624	-1,784	-2,042	-2,207	-905	-14,312
Tuscarawas	-149	105	-172	-60	-470	-444	-108	-264	-376	-1,938
Union	908	146	508	623	342	702	259	173	110	3,771
Van Wert	-230	-162	-107	-51	-192	-30	-281	-234	-312	-1,599
Vinton	51	71	106	-26	9	102	-23	-136	-8	146
Warren	4,631	5,419	5,284	5,664	4,954	3,047	2,924	2,020	1,558	35,501
Washington	-410	-305	80	35	-405	-266	-171	-145	-100	-1,687
Wayne	-143	-234	-362	-488	-326	-293	-831	-367	-647	-3,691
Williams	-180	-229	-349	-123	-252	-189	-130	-325	-406	-2,183
Wood	218	-300	70	709	-1	-32	133	-116	-193	488
Wyandot	-153	-46	-40	7	-174	-193	-159	-131	-88	-977

Source: U.S. Census Bureau, Population Division.

Prepared by: Policy Research & Strategic Planning, Ohio Dept. of Development, (DL & JH, 5/11).

27--NET MIGRATION

TABLE 10: ESTIMATED INTERNATIONAL NET MIGRATION FLOWS, 2000-2009

	Periodic Changes									
Area	July 1, `00-July 1, `01	July 1, `01-July 1, `02	July 1, `02-July 1, `03	July 1, `03-July 1, `04	July 1, `04-July 1, `05	July 1, `05-July 1, `06	July 1, `06-July 1, `07	July 1, `07-July 1, `08	July 1, `08-July 1, `09	Net Change July 1, `00-July 1, `09
Ohio	15,298	14,332	11,700	12,354	11,883	12,723	12,332	10,432	11,835	112,889
										0
Adams	3	2	2	3	3	3	3	1	2	22
Allen	32	30	23	28	25	28	26	22	32	246
Ashland	22	20	15	17	15	16	15	10	14	144
Ashtabula	48	42	36	41	38	43	41	50	72	411
Athens	189	179	150	155	149	157	154	132	129	1,394
Auglaize	23	22	20	19	19	20	20	16	21	180
Belmont	13	12	10	10	9	10	10	9	10	93
Brown	9	7	6	6	5	6	6	5	6	56
Butler	408	383	316	318	314	332	323	265	344	3,003
Carroll	3	3	3	2	3	2	3	2	5	26
Champaign	3	1	0	2	0	1	1	0	3	11
Clark	32	21	-1	42	24	37	28	28	31	242
Clermont	131	126	106	96	97	100	100	82	87	925
Clinton	47	42	36	36	35	36	36	30	35	333
Columbiana	20	18	12	18	15	17	15	13	12	140
Coshocton	27	27	27	25	26	25	26	20	24	227
Crawford	4	3	0	4	2	3	2	2	3	23
Cuyahoga	3,206	3,084	2,651	2,492	2,511	2,640	2,615	2,298	1,987	23,484
Darke	6	5	5	3	3	3	3	1	9	38
Defiance	18	15	12	15	13	15	13	12	9	122
Delaware	66	63	52	60	56	59	57	50	47	510
Erie	27	26	21	24	22	24	22	17	25	208
Fairfield	21	13	3	23	14	20	15	15	14	138
Fayette	12	9	9	9	8	9	9	8	8	81
Franklin	4,789	4,643	4,009	3,714	3,763	3,899	3,874	3,210	3,915	35,816
Fulton	11	9	7	12	9	11	9	8	12	88
Gallia	3	2	0	4	2	4	2	2	0	19
Geauga	30	28	23	27	25	28	26	23	19	229
Greene	233	84	-148	346	144	272	175	162	146	1,414
Guernsey	5	2	-2	6	3	5	3	3	3	28
Hamilton	1,715	1,660	1,430	1,327	1,336	1,389	1,380	1,113	1,260	12,610
Hancock	89	82	68	74	72	74	72	65	66	662
Hardin	9	9	8	6	8	7	8	5	7	67
Harrison	3	3	3	2	3	2	3	2	1	22
Henry	19	19	15	11	11	12	12	9	26	134
Highland	11	10	8	8	9	9	9	6	10	80
Hocking	16	14	10	13	11	12	12	9	9	106
Holmes	2	2	2	1	1	1	1	-1	3	12
Huron	60	57	48	50	48	51	49	43	68	474
Jackson	26	25	20	22	21	22	22	17	37	212
Jefferson	20	18	13	16	14	17	15	16	18	147
Knox	11	11	10	9	9	9	9	5	6	79
Lake	470	454	395	378	380	392	389	335	465	3,658
Lawrence	15	13	12	12	10	11	11	8	16	108
Licking	63	53	32	57	46	54	48	41	41	435
Logan	26	24	20	22	20	21	21	19	30	203
Lorain	225	211	182	194	192	202	197	209	262	1,874
Lucas	570	545	472	453	456	470	465	395	526	4,352
Madison	33	31	26	28	26	29	27	18	24	242
Mahoning	119	111	96	105	102	109	106	119	127	994
Marion	18	17	13	16	14	16	14	10	18	136
Medina	119	110	93	96	97	99	97	82	93	886
Meigs	5	4	3	5	3	4	3	3	3	33
Mercer	11	10	10	8	9	8	9	8	15	88
Miami	65	59	46	51	49	52	50	43	58	473
Monroe	3	3	3	1	2	1	2	1	2	18
Montgomery	442	287	3	487	289	421	323	271	328	2,851
Morgan	0	-1	-3	1	-1	1	-1	-1	-1	-6
Morrow	6	3	2	3	3	3	3	2	8	33
Muskingum	14	11	4	14	9	13	10	8	13	96

TABLE 10: ESTIMATED INTERNATIONAL NET MIGRATION FLOWS, 2000-2009

	Periodic Changes									
Area	July 1, `00-July 1, `01	July 1, `01-July 1, `02	July 1, `02-July 1, `03	July 1, `03-July 1, `04	July 1, `04-July 1, `05	July 1, `05-July 1, `06	July 1, `06-July 1, `07	July 1, `07-July 1, `08	July 1, `08-July 1, `09	Net Change July 1, `00-July 1, `09
Noble	1	0	0	1	1	1	1	0	1	6
Ottawa	4	3	0	6	3	5	3	1	5	30
Paulding	1	0	-1	1	-1	0	0	-1	1	0
Perry	9	8	6	8	6	9	7	4	7	64
Pickaway	2	1	-2	4	1	3	1	1	1	12
Pike	10	10	7	8	8	8	8	5	8	72
Portage	129	120	100	100	101	107	104	85	96	942
Preble	14	13	7	10	8	9	9	8	14	92
Putnam	6	5	4	4	2	3	3	2	7	36
Richland	56	43	26	55	44	55	48	39	53	419
Ross	22	21	21	22	20	21	21	17	24	189
Sandusky	15	11	9	14	12	14	12	10	15	112
Scioto	17	15	11	15	14	16	14	12	12	126
Seneca	22	20	18	20	18	19	19	14	14	164
Shelby	52	50	42	44	44	46	44	41	46	409
Stark	126	117	88	78	81	89	86	62	109	836
Summit	640	614	505	487	486	514	505	400	411	4,562
Trumbull	58	50	38	51	48	54	49	43	37	428
Tuscarawas	34	33	27	26	26	27	26	20	43	262
Union	16	14	8	12	10	12	10	10	13	105
Van Wert	6	6	5	5	5	6	6	4	9	52
Vinton	0	-1	-1	0	0	0	0	-1	0	-3
Warren	180	170	135	140	137	147	142	117	141	1,309
Washington	4	3	2	4	2	3	3	1	0	22
Wayne	92	88	81	78	77	82	80	70	88	736
Williams	15	13	13	15	13	14	14	13	16	126
Wood	134	123	98	114	110	118	113	94	95	999
Wyandot	7	6	6	5	6	5	6	5	6	52

Source: U.S. Census Bureau, Population Division.

Prepared by: Policy Research & Strategic Planning, Ohio Dept. of Development, (DL & JH, 5/11).

29--NET MIGRATION

TABLE 11: ESTIMATED SUMMARY NET MIGRATION FLOWS, 2000-2009

	Periodic Changes									
Area	July 1, `00-July 1, `01	July 1, `01-July 1, `02	July 1, `02-July 1, `03	July 1, `03-July 1, `04	July 1, `04-July 1, `05	July 1, `05-July 1, `06	July 1, `06-July 1, `07	July 1, `07-July 1, `08	July 1, `08-July 1, `09	Net Change July 1, `00-July 1, `09
Ohio	-22,359	-22,952	-20,899	-25,164	-32,730	-40,473	-39,510	-39,320	-24,443	-267,850
										0
Adams	82	193	155	95	50	-78	-188	11	-208	112
Allen	-730	-619	-1,659	-1,076	-606	-688	-488	-437	-843	-7,146
Ashland	59	36	300	114	175	206	319	34	-126	1,117
Ashtabula	-125	-108	-95	-318	-237	-781	-590	-802	-369	-3,425
Athens	401	182	156	-849	559	-179	-113	-128	-322	-293
Auglaize	-139	-231	-172	-41	104	-325	-210	-6	-227	-1,247
Belmont	-227	337	-51	-5	-34	-227	-252	-174	167	-466
Brown	35	325	192	-17	-13	-79	4	-37	-28	382
Butler	1,074	763	1,338	1,352	1,697	2,683	2,142	289	256	11,594
Carroll	38	78	63	-100	-193	-153	-294	-148	-177	-886
Champaign	-22	75	-84	24	-139	68	-42	29	-139	-230
Clark	-951	-617	-1,445	-403	39	-510	-954	-780	-301	-5,922
Clermont	523	994	889	1,381	984	1,139	601	177	-326	6,362
Clinton	114	101	73	200	106	516	-66	2	-291	755
Columbiana	-649	-228	-132	-401	-701	-312	-649	-802	-354	-4,228
Coshocton	44	-38	12	-55	-246	-193	-298	-351	-207	-1,332
Crawford	-384	-355	-461	-305	-335	-687	-350	-406	-359	-3,642
Cuyahoga	-12,055	-13,106	-14,570	-14,554	-17,681	-19,506	-14,888	-13,459	-8,888	-128,707
Darke	-320	-217	5	-112	-264	-464	-260	-328	-277	-2,237
Defiance	-206	-365	-357	-313	-271	-95	-307	-163	-261	-2,338
Delaware	5,254	5,682	5,243	5,617	5,734	4,257	3,409	2,838	1,848	39,882
Erie	-445	-585	-208	-165	-505	-311	-308	-230	-444	-3,201
Fairfield	2,016	2,267	2,571	2,713	1,924	1,224	834	325	698	14,572
Fayette	-246	-72	17	-56	78	-54	27	-43	-120	-469
Franklin	2,210	-2,940	-2,477	-4,438	-3,408	-866	426	2,384	5,822	-3,287
Fulton	-173	-85	-20	179	-64	-317	-200	-220	-222	-1,122
Gallia	-136	67	-89	-118	-42	-132	-90	15	-241	-766
Geauga	-5	370	859	33	243	-59	-164	-341	-170	766
Greene	272	963	718	1,082	-260	375	40	-75	-148	2,967
Guernsey	-37	79	61	-237	-263	-218	-113	-263	-178	-1,169
Hamilton	-7,271	-11,029	-11,507	-10,974	-10,536	-9,322	-8,043	-6,259	-1,573	-76,514
Hancock	325	337	203	129	-219	96	95	-390	-139	437
Hardin	-312	-22	-210	331	-231	-90	-136	-19	-58	-747
Harrison	-65	83	88	-121	40	-61	9	-82	-47	-156
Henry	-174	9	-118	-67	-84	-60	-419	-196	-267	-1,376
Highland	35	284	81	362	-232	250	-77	-379	-386	-62
Hocking	101	101	64	7	-25	-103	180	-27	-126	172
Holmes	83	51	-277	-88	-270	-373	-584	-346	-155	-1,959
Huron	-330	-21	-310	-178	-206	-330	-386	-386	-519	-2,666
Jackson	18	173	4	103	162	-188	-2	-16	-1	253
Jefferson	-544	-423	-204	-185	-457	-436	-443	-30	-299	-3,021
Knox	592	583	587	605	436	254	317	210	111	3,695
Lake	-204	-46	-688	477	-217	-56	374	487	497	624
Lawrence	-253	-3	352	22	318	167	-107	-88	69	477
Licking	675	586	1,124	1,338	1,371	648	726	91	136	6,695
Logan	-173	93	97	-84	-230	-355	11	-238	-105	-984
Lorain	-493	723	2,124	506	1,889	667	355	475	13	6,259
Lucas	-1,788	-2,644	-2,549	-4,453	-4,130	-4,469	-4,350	-4,258	-3,347	-31,988
Madison	-129	66	130	83	19	75	288	17	562	1,111
Mahoning	-1,758	-2,169	-1,071	-1,704	-1,820	-1,995	-2,999	-1,912	-1,484	-16,912
Marion	-297	-218	34	-259	-54	-387	-390	32	-77	-1,616
Medina	1,925	2,407	2,047	2,176	1,328	1,257	744	889	1,183	13,956
Meigs	-47	97	28	-40	-17	-172	-69	-122	73	-269
Mercer	-304	-183	-164	-136	-119	-130	-161	-212	-308	-1,717
Miami	-81	-141	150	292	349	36	-304	-175	-189	-63
Monroe	-127	-136	-11	31	-203	-131	-69	13	-120	-753
Montgomery	-5,176	-4,052	-3,024	-3,901	-4,361	-5,228	-4,824	-5,003	-3,646	-39,215
Morgan	-90	-96	2	39	-29	-78	-49	-101	-78	-480
Morrow	448	329	373	337	117	9	150	-179	-98	1,486
Muskingum	-120	234	-86	-56	-143	110	-414	-438	-278	-1,191

TABLE 11: ESTIMATED SUMMARY NET MIGRATION FLOWS, 2000-2009

	Periodic Changes									
Area	July 1, `00-July 1, `01	July 1, `01-July 1, `02	July 1, `02-July 1, `03	July 1, `03-July 1, `04	July 1, `04-July 1, `05	July 1, `05-July 1, `06	July 1, `06-July 1, `07	July 1, `07-July 1, `08	July 1, `08-July 1, `09	Net Change July 1, `00-July 1, `09
Noble	-163	18	124	67	-153	112	-69	-63	14	-113
Ottawa	-31	-18	247	176	56	-67	-95	-239	-19	10
Paulding	-200	-312	-184	-208	-142	-228	-187	-167	-176	-1,804
Perry	62	21	139	-10	-26	-84	-116	287	-204	69
Pickaway	-696	-827	78	-61	521	614	383	187	-10	189
Pike	-72	132	49	-13	-285	102	-131	-4	-236	-458
Portage	149	349	538	-10	26	-549	337	136	427	1,403
Preble	-187	9	-181	-192	-240	-132	-297	-80	-328	-1,628
Putnam	-212	-229	-39	-260	-78	-237	-234	-307	-290	-1,886
Richland	-1,171	-141	-441	-601	-624	-1,052	-1,072	-1,262	-847	-7,211
Ross	54	167	381	-35	332	171	93	42	-256	949
Sandusky	-375	-164	-426	-66	-321	-258	-384	-534	-364	-2,892
Scioto	-744	-359	-730	-703	-225	-212	-198	-1	-210	-3,382
Seneca	-363	-512	-318	-344	-434	-522	-375	-453	-623	-3,944
Shelby	-19	-263	-246	-310	-89	-208	-86	-194	-190	-1,605
Stark	-1,452	-913	-640	-523	-1,024	-944	-666	-851	-1,210	-8,223
Summit	-475	-1,328	-1,105	-1,318	-1,196	-1,906	-2,834	-2,730	-1,911	-14,803
Trumbull	-1,233	-1,421	-1,638	-1,261	-1,576	-1,730	-1,993	-2,164	-868	-13,884
Tuscarawas	-115	138	-145	-34	-444	-417	-82	-244	-333	-1,676
Union	924	160	516	635	352	714	269	183	123	3,876
Van Wert	-224	-156	-102	-46	-187	-24	-275	-230	-303	-1,547
Vinton	51	70	105	-26	9	102	-23	-137	-8	143
Warren	4,811	5,589	5,419	5,804	5,091	3,194	3,066	2,137	1,699	36,810
Washington	-406	-302	82	39	-403	-263	-168	-144	-100	-1,665
Wayne	-51	-146	-281	-410	-249	-211	-751	-297	-559	-2,955
Williams	-165	-216	-336	-108	-239	-175	-116	-312	-390	-2,057
Wood	352	-177	168	823	109	86	246	-22	-98	1,487
Wyandot	-146	-40	-34	12	-168	-188	-153	-126	-82	-925

Source: U.S. Census Bureau, Population Division.

Prepared by: Policy Research & Strategic Planning, Ohio Dept. of Development, (DL & JH, 5/11).

31--RACE AND HISPANIC POPULATION COUNTS

Race and Hispanic Population Counts
Table of Contents

Table/Graph	Title	Page #
	Race and Hispanic Population Counts	32
Table 12.	2010 Counts--Population by Race and Hispanic Status	33
Table 13.	2010 Counts--Percentage Distribution by Race and Hispanic Status	35

RACE AND HISPANIC POPULATION COUNTS

Contents

This data set estimates the number and percentage distribution of the population by race and Hispanic status for the state and the 88 counties. Included is the category introduced with the 2000 Census: "bi- & multi-racial." A summary figure for total minorities is also included. All percentages use the area's total population as the denominator.

Source

U.S. Bureau of the Census. The Bureau's web site is <http://www.census.gov/>.

Frequency

Counts are from the decennial census. Estimates may be released annually.

Time Period Covered

April 1, 2010

Geographic Areas

Data in this report are presented for the state and the 88 counties. Decennial census counts are available for a variety of geographic areas.

33--RACE AND HISPANIC POPULATION COUNTS

TABLE 12: 2010 COUNTS--POPULATION BY RACE AND HISPANIC STATUS

		One Race Only[1]								
Area	Total Population[1]	White	Black	American Indian or Alaskan Native	Asian	Native Hawaiian or Pacific Islander	Some Other Race	Two or More Races[1]	Hispanics[2]	Total Minorities[3]
Ohio	11,536,504	9,539,437	1,407,681	25,292	192,233	4,066	130,030	237,765	354,674	2,177,241
Adams	28,550	27,882	87	108	33	2	59	379	243	837
Allen	106,331	89,089	12,639	207	740	15	845	2,796	2,513	18,623
Ashland	53,139	51,692	398	89	275	39	119	527	501	1,787
Ashtabula	101,497	94,041	3,586	241	375	22	1,086	2,146	3,441	9,371
Athens	64,757	59,448	1,774	162	1,747	16	237	1,373	1,002	5,978
Auglaize	45,949	44,959	132	84	172	16	157	429	543	1,324
Belmont	70,400	66,206	2,834	88	259	7	109	897	429	4,498
Brown	44,846	43,736	384	75	108	3	95	445	269	1,276
Butler	368,130	316,667	26,972	770	8,811	288	6,755	7,867	14,670	57,947
Carroll	28,836	28,202	139	77	57	0	47	314	238	792
Champaign	40,097	37,986	892	143	153	13	148	762	451	2,354
Clark	138,333	119,440	12,128	351	858	51	1,996	3,509	3,805	20,357
Clermont	197,363	189,250	2,284	403	1,920	61	792	2,653	2,896	10,032
Clinton	42,040	39,805	932	96	213	17	199	778	559	2,544
Columbiana	107,841	102,959	2,405	202	322	27	516	1,410	1,348	5,515
Coshocton	36,901	35,810	395	81	103	3	81	428	279	1,269
Crawford	43,784	42,556	378	60	156	7	139	488	533	1,557
Cuyahoga	1,280,122	814,103	380,198	2,578	32,883	285	23,339	26,736	61,270	494,145
Darke	52,959	51,783	238	81	162	4	201	490	646	1,594
Defiance	39,037	36,208	725	98	119	12	1,105	770	3,409	4,692
Delaware	174,214	156,328	5,837	252	7,436	51	1,097	3,213	3,669	20,245
Erie	77,079	67,066	6,644	232	463	8	524	2,142	2,604	11,616
Fairfield	146,156	131,830	8,702	309	1,645	45	812	2,813	2,510	15,779
Fayette	29,030	27,471	586	67	157	8	237	504	520	1,803
Franklin	1,163,414	805,617	247,225	2,852	44,996	746	27,272	34,706	55,718	380,366
Fulton	42,698	40,538	183	124	183	4	1,034	632	3,341	4,129
Gallia	30,934	29,308	812	118	140	1	73	482	275	1,784
Geauga	93,389	90,514	1,198	75	557	11	246	788	1,001	3,623
Greene	161,573	139,670	11,681	428	4,703	89	860	4,142	3,439	24,133
Guernsey	40,087	38,486	590	100	110	10	76	715	349	1,811
Hamilton	802,374	552,330	205,952	1,617	16,182	603	8,504	17,186	20,607	260,101
Hancock	74,782	69,828	1,158	167	1,263	12	1,026	1,328	3,363	6,894
Hardin	32,058	30,990	259	52	182	12	147	416	407	1,284
Harrison	15,864	15,216	330	16	22	2	22	256	79	695
Henry	28,215	26,857	117	89	105	2	675	370	1,860	2,354
Highland	43,589	42,042	604	111	102	3	59	668	319	1,737
Hocking	29,380	28,639	217	96	47	3	49	329	198	871
Holmes	42,366	41,826	126	29	49	19	99	218	329	759
Huron	59,626	56,556	614	127	175	10	1,182	962	3,333	4,977
Jackson	33,225	32,267	193	120	109	12	71	453	265	1,129
Jefferson	69,709	64,077	3,879	96	288	9	150	1,210	773	6,190
Knox	60,921	58,933	496	123	350	16	262	741	737	2,423
Lake	230,041	212,713	7,306	273	2,611	35	3,577	3,526	7,825	21,047
Lawrence	62,450	59,864	1,278	121	241	5	96	845	445	2,903
Licking	166,492	155,190	5,701	462	1,237	36	698	3,168	2,312	12,681
Logan	45,858	43,722	742	115	242	16	144	877	539	2,473
Lorain	301,356	255,410	25,799	883	2,811	49	7,410	8,994	25,290	59,813
Lucas	441,815	326,868	83,926	1,349	6,764	113	8,906	13,889	26,974	128,219
Madison	43,435	39,364	2,862	105	232	10	214	648	622	4,441
Mahoning	238,823	190,848	37,433	491	1,682	51	3,418	4,900	11,136	53,593
Marion	66,501	60,565	3,807	113	335	34	516	1,131	1,503	6,768
Medina	172,332	165,642	2,027	247	1,660	18	652	2,086	2,747	8,538
Meigs	23,770	23,150	206	54	51	1	30	278	115	683
Mercer	40,814	39,761	101	101	181	71	229	370	614	1,361
Miami	102,506	96,722	2,084	189	1,218	15	468	1,810	1,341	6,598
Monroe	14,642	14,358	61	17	16	2	16	172	59	316
Montgomery	535,153	395,272	111,870	1,242	9,273	177	4,472	12,847	12,177	146,236
Morgan	15,054	14,030	432	52	17	0	33	490	97	1,082
Morrow	34,827	34,025	121	45	88	9	85	454	380	1,055

TABLE 12: 2010 COUNTS--POPULATION BY RACE AND HISPANIC STATUS

		One Race Only[1]								
Area	Total Population[1]	White	Black	American Indian or Alaskan Native	Asian	Native Hawaiian or Pacific Islander	Some Other Race	Two or More Races[1]	Hispanics[2]	Total Minorities[3]
Muskingum	86,074	80,020	3,256	187	287	15	199	2,110	650	6,474
Noble	14,645	14,072	368	42	20	3	25	115	52	609
Ottawa	41,428	39,968	324	67	116	7	391	555	1,755	2,648
Paulding	19,614	18,767	173	65	38	2	256	313	838	1,266
Perry	36,058	35,290	93	87	37	7	52	492	195	888
Pickaway	55,698	52,655	1,881	108	212	11	156	675	588	3,439
Pike	28,709	27,729	258	150	55	4	44	469	207	1,099
Portage	161,419	148,936	6,687	296	2,305	40	413	2,742	2,073	13,892
Preble	42,270	41,242	180	92	170	2	89	495	254	1,182
Putnam	34,499	33,012	94	74	81	4	921	313	1,890	2,253
Richland	124,475	108,870	11,709	240	808	37	439	2,372	1,732	16,749
Ross	78,064	70,835	4,840	232	300	9	216	1,632	748	7,686
Sandusky	60,944	55,579	1,712	132	189	7	1,730	1,595	5,435	8,417
Scioto	79,499	75,045	2,129	434	250	10	265	1,366	888	4,968
Seneca	56,745	53,183	1,305	109	324	10	747	1,067	2,524	5,006
Shelby	49,423	46,793	935	78	423	48	228	918	661	3,000
Stark	375,586	333,191	28,537	961	2,764	85	1,720	8,328	5,965	46,089
Summit	541,781	436,487	78,120	1,015	11,885	133	2,602	11,539	8,660	110,157
Trumbull	210,312	187,113	17,417	360	984	41	671	3,726	2,801	24,924
Tuscarawas	92,582	89,393	719	232	289	175	640	1,134	1,767	3,968
Union	52,300	48,587	1,231	119	1,428	19	174	742	661	4,131
Van Wert	28,744	27,762	250	42	66	3	223	398	740	1,393
Vinton	13,435	13,157	39	50	23	1	12	153	71	332
Warren	212,693	192,431	6,940	341	8,284	99	1,414	3,184	4,784	23,388
Washington	61,778	59,599	664	135	341	14	123	902	461	2,497
Wayne	114,520	109,543	1,712	183	874	26	567	1,615	1,800	6,070
Williams	37,642	36,117	363	85	214	7	408	448	1,390	2,359
Wood	125,488	116,422	3,022	286	1,943	37	1,599	2,179	5,663	12,467
Wyandot	22,615	21,924	44	37	134	4	240	232	504	888

Notes: 1 - The total population is equal to the sum of the "one race only" populations and the two-or-more races category.
2 - Hispanics may be of any race and are included in the columns to the left.
3 - The total minorities category is computed by subtracting the non-Hispanic-one-race-only whites (data not shown) from the total population.

Source: U.S. Bureau of the Census.

Prepared by: Policy Research & Strategic Planning, Ohio Dept. of Development, P.O. Box 1001, Columbus, Oh. 43216-1001.
Telephone 800/848-1300, or 614/466-2116 (DL, 3/11).

35--RACE AND HISPANIC POPULATION COUNTS

TABLE 13: 2010 COUNTS--PERCENTAGE DISTRIBUTION BY RACE AND HISPANIC STATUS

		One Race Only[1]								
Area	Total Population[1]	White	Black	American Indian or Alaskan Native	Asian	Native Hawaiian or Pacific Islander	Some Other Race	Two or More Races[1]	Hispanics[2]	Total Minorities[3]
Ohio	100.00%	82.69%	12.20%	0.22%	1.67%	0.04%	1.13%	2.06%	3.07%	18.87%
Adams	100.00%	97.66%	0.30%	0.38%	0.12%	0.01%	0.21%	1.33%	0.85%	2.93%
Allen	100.00%	83.78%	11.89%	0.19%	0.70%	0.01%	0.79%	2.63%	2.36%	17.51%
Ashland	100.00%	97.28%	0.75%	0.17%	0.52%	0.07%	0.22%	0.99%	0.94%	3.36%
Ashtabula	100.00%	92.65%	3.53%	0.24%	0.37%	0.02%	1.07%	2.11%	3.39%	9.23%
Athens	100.00%	91.80%	2.74%	0.25%	2.70%	0.02%	0.37%	2.12%	1.55%	9.23%
Auglaize	100.00%	97.85%	0.29%	0.18%	0.37%	0.03%	0.34%	0.93%	1.18%	2.88%
Belmont	100.00%	94.04%	4.03%	0.13%	0.37%	0.01%	0.15%	1.27%	0.61%	6.39%
Brown	100.00%	97.52%	0.86%	0.17%	0.24%	0.01%	0.21%	0.99%	0.60%	2.85%
Butler	100.00%	86.02%	7.33%	0.21%	2.39%	0.08%	1.83%	2.14%	3.99%	15.74%
Carroll	100.00%	97.80%	0.48%	0.27%	0.20%	0.00%	0.16%	1.09%	0.83%	2.75%
Champaign	100.00%	94.74%	2.22%	0.36%	0.38%	0.03%	0.37%	1.90%	1.12%	5.87%
Clark	100.00%	86.34%	8.77%	0.25%	0.62%	0.04%	1.44%	2.54%	2.75%	14.72%
Clermont	100.00%	95.89%	1.16%	0.20%	0.97%	0.03%	0.40%	1.34%	1.47%	5.08%
Clinton	100.00%	94.68%	2.22%	0.23%	0.51%	0.04%	0.47%	1.85%	1.33%	6.05%
Columbiana	100.00%	95.47%	2.23%	0.19%	0.30%	0.03%	0.48%	1.31%	1.25%	5.11%
Coshocton	100.00%	97.04%	1.07%	0.22%	0.28%	0.01%	0.22%	1.16%	0.76%	3.44%
Crawford	100.00%	97.20%	0.86%	0.14%	0.36%	0.02%	0.32%	1.11%	1.22%	3.56%
Cuyahoga	100.00%	63.60%	29.70%	0.20%	2.57%	0.02%	1.82%	2.09%	4.79%	38.60%
Darke	100.00%	97.78%	0.45%	0.15%	0.31%	0.01%	0.38%	0.93%	1.22%	3.01%
Defiance	100.00%	92.75%	1.86%	0.25%	0.30%	0.03%	2.83%	1.97%	8.73%	12.02%
Delaware	100.00%	89.73%	3.35%	0.14%	4.27%	0.03%	0.63%	1.84%	2.11%	11.62%
Erie	100.00%	87.01%	8.62%	0.30%	0.60%	0.01%	0.68%	2.78%	3.38%	15.07%
Fairfield	100.00%	90.20%	5.95%	0.21%	1.13%	0.03%	0.56%	1.92%	1.72%	10.80%
Fayette	100.00%	94.63%	2.02%	0.23%	0.54%	0.03%	0.82%	1.74%	1.79%	6.21%
Franklin	100.00%	69.25%	21.25%	0.25%	3.87%	0.06%	2.34%	2.98%	4.79%	32.69%
Fulton	100.00%	94.94%	0.43%	0.29%	0.43%	0.01%	2.42%	1.48%	7.82%	9.67%
Gallia	100.00%	94.74%	2.62%	0.38%	0.45%	0.00%	0.24%	1.56%	0.89%	5.77%
Geauga	100.00%	96.92%	1.28%	0.08%	0.60%	0.01%	0.26%	0.84%	1.07%	3.88%
Greene	100.00%	86.44%	7.23%	0.26%	2.91%	0.06%	0.53%	2.56%	2.13%	14.94%
Guernsey	100.00%	96.01%	1.47%	0.25%	0.27%	0.02%	0.19%	1.78%	0.87%	4.52%
Hamilton	100.00%	68.84%	25.67%	0.20%	2.02%	0.08%	1.06%	2.14%	2.57%	32.42%
Hancock	100.00%	93.38%	1.55%	0.22%	1.69%	0.02%	1.37%	1.78%	4.50%	9.22%
Hardin	100.00%	96.67%	0.81%	0.16%	0.57%	0.04%	0.46%	1.30%	1.27%	4.01%
Harrison	100.00%	95.92%	2.08%	0.10%	0.14%	0.01%	0.14%	1.61%	0.50%	4.38%
Henry	100.00%	95.19%	0.41%	0.32%	0.37%	0.01%	2.39%	1.31%	6.59%	8.34%
Highland	100.00%	96.45%	1.39%	0.25%	0.23%	0.01%	0.14%	1.53%	0.73%	3.98%
Hocking	100.00%	97.48%	0.74%	0.33%	0.16%	0.01%	0.17%	1.12%	0.67%	2.96%
Holmes	100.00%	98.73%	0.30%	0.07%	0.12%	0.04%	0.23%	0.51%	0.78%	1.79%
Huron	100.00%	94.85%	1.03%	0.21%	0.29%	0.02%	1.98%	1.61%	5.59%	8.35%
Jackson	100.00%	97.12%	0.58%	0.36%	0.33%	0.04%	0.21%	1.36%	0.80%	3.40%
Jefferson	100.00%	91.92%	5.56%	0.14%	0.41%	0.01%	0.22%	1.74%	1.11%	8.88%
Knox	100.00%	96.74%	0.81%	0.20%	0.57%	0.03%	0.43%	1.22%	1.21%	3.98%
Lake	100.00%	92.47%	3.18%	0.12%	1.14%	0.02%	1.55%	1.53%	3.40%	9.15%
Lawrence	100.00%	95.86%	2.05%	0.19%	0.39%	0.01%	0.15%	1.35%	0.71%	4.65%
Licking	100.00%	93.21%	3.42%	0.28%	0.74%	0.02%	0.42%	1.90%	1.39%	7.62%
Logan	100.00%	95.34%	1.62%	0.25%	0.53%	0.03%	0.31%	1.91%	1.18%	5.39%
Lorain	100.00%	84.75%	8.56%	0.29%	0.93%	0.02%	2.46%	2.98%	8.39%	19.85%
Lucas	100.00%	73.98%	19.00%	0.31%	1.53%	0.03%	2.02%	3.14%	6.11%	29.02%
Madison	100.00%	90.63%	6.59%	0.24%	0.53%	0.02%	0.49%	1.49%	1.43%	10.22%
Mahoning	100.00%	79.91%	15.67%	0.21%	0.70%	0.02%	1.43%	2.05%	4.66%	22.44%
Marion	100.00%	91.07%	5.72%	0.17%	0.50%	0.05%	0.78%	1.70%	2.26%	10.18%
Medina	100.00%	96.12%	1.18%	0.14%	0.96%	0.01%	0.38%	1.21%	1.59%	4.95%
Meigs	100.00%	97.39%	0.87%	0.23%	0.21%	0.00%	0.13%	1.17%	0.48%	2.87%
Mercer	100.00%	97.42%	0.25%	0.25%	0.44%	0.17%	0.56%	0.91%	1.50%	3.33%
Miami	100.00%	94.36%	2.03%	0.18%	1.19%	0.01%	0.46%	1.77%	1.31%	6.44%
Monroe	100.00%	98.06%	0.42%	0.12%	0.11%	0.01%	0.11%	1.17%	0.40%	2.16%
Montgomery	100.00%	73.86%	20.90%	0.23%	1.73%	0.03%	0.84%	2.40%	2.28%	27.33%
Morgan	100.00%	93.20%	2.87%	0.35%	0.11%	0.00%	0.22%	3.25%	0.64%	7.19%
Morrow	100.00%	97.70%	0.35%	0.13%	0.25%	0.03%	0.24%	1.30%	1.09%	3.03%

TABLE 13: 2010 COUNTS--PERCENTAGE DISTRIBUTION BY RACE AND HISPANIC STATUS

		One Race Only[1]								
Area	Total Population[1]	White	Black	American Indian or Alaskan Native	Asian	Native Hawaiian or Pacific Islander	Some Other Race	Two or More Races[1]	Hispanics[2]	Total Minorities[3]
Muskingum	100.00%	92.97%	3.78%	0.22%	0.33%	0.02%	0.23%	2.45%	0.76%	7.52%
Noble	100.00%	96.09%	2.51%	0.29%	0.14%	0.02%	0.17%	0.79%	0.36%	4.16%
Ottawa	100.00%	96.48%	0.78%	0.16%	0.28%	0.02%	0.94%	1.34%	4.24%	6.39%
Paulding	100.00%	95.68%	0.88%	0.33%	0.19%	0.01%	1.31%	1.60%	4.27%	6.45%
Perry	100.00%	97.87%	0.26%	0.24%	0.10%	0.02%	0.14%	1.36%	0.54%	2.46%
Pickaway	100.00%	94.54%	3.38%	0.19%	0.38%	0.02%	0.28%	1.21%	1.06%	6.17%
Pike	100.00%	96.59%	0.90%	0.52%	0.19%	0.01%	0.15%	1.63%	0.72%	3.83%
Portage	100.00%	92.27%	4.14%	0.18%	1.43%	0.02%	0.26%	1.70%	1.28%	8.61%
Preble	100.00%	97.57%	0.43%	0.22%	0.40%	0.00%	0.21%	1.17%	0.60%	2.80%
Putnam	100.00%	95.69%	0.27%	0.21%	0.23%	0.01%	2.67%	0.91%	5.48%	6.53%
Richland	100.00%	87.46%	9.41%	0.19%	0.65%	0.03%	0.35%	1.91%	1.39%	13.46%
Ross	100.00%	90.74%	6.20%	0.30%	0.38%	0.01%	0.28%	2.09%	0.96%	9.85%
Sandusky	100.00%	91.20%	2.81%	0.22%	0.31%	0.01%	2.84%	2.62%	8.92%	13.81%
Scioto	100.00%	94.40%	2.68%	0.55%	0.31%	0.01%	0.33%	1.72%	1.12%	6.25%
Seneca	100.00%	93.72%	2.30%	0.19%	0.57%	0.02%	1.32%	1.88%	4.45%	8.82%
Shelby	100.00%	94.68%	1.89%	0.16%	0.86%	0.10%	0.46%	1.86%	1.34%	6.07%
Stark	100.00%	88.71%	7.60%	0.26%	0.74%	0.02%	0.46%	2.22%	1.59%	12.27%
Summit	100.00%	80.57%	14.42%	0.19%	2.19%	0.02%	0.48%	2.13%	1.60%	20.33%
Trumbull	100.00%	88.97%	8.28%	0.17%	0.47%	0.02%	0.32%	1.77%	1.33%	11.85%
Tuscarawas	100.00%	96.56%	0.78%	0.25%	0.31%	0.19%	0.69%	1.22%	1.91%	4.29%
Union	100.00%	92.90%	2.35%	0.23%	2.73%	0.04%	0.33%	1.42%	1.26%	7.90%
Van Wert	100.00%	96.58%	0.87%	0.15%	0.23%	0.01%	0.78%	1.38%	2.57%	4.85%
Vinton	100.00%	97.93%	0.29%	0.37%	0.17%	0.01%	0.09%	1.14%	0.53%	2.47%
Warren	100.00%	90.47%	3.26%	0.16%	3.89%	0.05%	0.66%	1.50%	2.25%	11.00%
Washington	100.00%	96.47%	1.07%	0.22%	0.55%	0.02%	0.20%	1.46%	0.75%	4.04%
Wayne	100.00%	95.65%	1.49%	0.16%	0.76%	0.02%	0.50%	1.41%	1.57%	5.30%
Williams	100.00%	95.95%	0.96%	0.23%	0.57%	0.02%	1.08%	1.19%	3.69%	6.27%
Wood	100.00%	92.78%	2.41%	0.23%	1.55%	0.03%	1.27%	1.74%	4.51%	9.93%
Wyandot	100.00%	96.94%	0.19%	0.16%	0.59%	0.02%	1.06%	1.03%	2.23%	3.93%

Notes: 1 - The total population is equal to the sum of the "one race only" populations and the two-or-more races category.
2 - Hispanics may be of any race and are included in the columns to the left.
3 - The total minorities category is computed by subtracting the non-Hispanic-one-race-only whites (data not shown) from the total population.

Source: U.S. Bureau of the Census.

Prepared by: Policy Research & Strategic Planning, Ohio Dept. of Development, P.O. Box 1001, Columbus, Oh. 43216-1001.
Telephone 800/848-1300, or 614/466-2116 (DL, 3/11).

37--HOUSING UNIT COUNTS AND ESTIMATES

Housing Unit Counts and Estimates
Table of Contents

Table/Graph	Title	Page #
	Housing Unit Counts and Estimates	38
Table 14.	Housing Unit Counts, 1980-2010	39
Table 15.	Counties Ranked by 2010 Housing Unit Counts	41
Graph	Distribution of Ohio's Housing Units, 2010	42
Table 16.	Census Counts of Housing Units, 1940-2010	43

HOUSING UNIT COUNTS

Contents

This data series covers census counts for the housing units of the state and the 88 counties.

Source

Census housing unit counts are prepared and released by the U.S. Bureau of the Census. See the Bureau's web site <http://www.census.gov/>.

Frequency

The Census of Population and Housing is conducted every 10 years.

Time Period Covered

Housing unit counts from decennial censuses cover the years 1940-2010.

Geographic Areas

Data in this report are presented for the state and the 88 counties. In other databases from which these were drawn, census housing unit counts are available for a wide variety of geographic areas.

Related Publications

See our web site http://www.odod.state.oh.us/research/ for related reports and ordering publications, or contact Policy Research and Strategic Planning at 614/466-2116 for any additional questions.

39--HOUSING UNIT COUNTS

TABLE 14: HOUSING UNIT COUNTS, 1980-2010

	Census				1990-2000		2000-2010	
Area	1980*	1990*	2000	2010	Percent Change	Rank by Percent Change	Percent Change	Rank by Percent Change
Ohio	4,108,089	4,371,944	4,783,051	5,127,508	9.4%		7.2%	
Adams	9,117	10,237	11,822	12,978	15.5%	22	9.8%	28
Allen	41,887	42,758	44,245	44,999	3.5%	80	1.7%	77
Ashland	17,079	18,139	20,832	22,141	14.8%	25	6.3%	44
Ashtabula	40,528	41,236	43,792	46,099	6.2%	67	5.3%	54
Athens	19,877	21,737	24,901	26,385	14.6%	26	6.0%	47
Auglaize	15,499	16,907	18,470	19,585	9.2%	54	6.0%	46
Belmont	31,863	30,575	31,236	32,452	2.2%	86	3.9%	62
Brown	11,846	13,720	17,193	19,301	25.3%	5	12.3%	16
Butler	92,528	110,353	129,793	148,273	17.6%	14	14.2%	12
Carroll	10,323	11,536	13,016	13,698	12.8%	35	5.2%	55
Champaign	12,503	14,030	15,890	16,755	13.3%	33	5.4%	51
Clark	56,398	58,372	61,056	61,419	4.6%	77	0.6%	84
Clermont	44,760	55,286	69,226	80,656	25.2%	6	16.5%	9
Clinton	12,866	13,748	16,577	18,133	20.6%	9	9.4%	29
Columbiana	43,029	44,035	46,083	47,088	4.7%	76	2.2%	74
Coshocton	14,230	14,964	16,107	16,545	7.6%	61	2.7%	70
Crawford	19,537	19,514	20,178	20,167	3.4%	81	-0.1%	87
Cuyahoga	596,637	604,537	616,903	621,763	2.0%	87	0.8%	83
Darke	20,016	20,337	21,583	22,730	6.1%	68	5.3%	53
Defiance	14,257	14,737	16,040	16,729	8.8%	56	4.3%	60
Delaware	18,816	24,377	42,374	66,378	73.8%	1	56.6%	1
Erie	31,335	32,828	35,909	37,845	9.4%	53	5.4%	52
Fairfield	33,883	39,017	47,922	58,687	22.8%	7	22.5%	4
Fayette	10,380	10,816	11,904	12,693	10.1%	46	6.6%	42
Franklin	347,234	405,418	471,016	527,186	16.2%	19	11.9%	17
Fulton	13,330	14,095	16,232	17,407	15.2%	23	7.2%	40
Gallia	11,443	12,564	13,498	13,925	7.4%	62	3.2%	67
Geauga	24,286	27,912	32,805	36,574	17.5%	15	11.5%	18
Greene	45,040	50,238	58,224	68,241	15.9%	20	17.2%	7
Guernsey	16,648	17,262	18,771	19,193	8.7%	57	2.2%	72
Hamilton	343,309	361,421	373,393	377,364	3.3%	82	1.1%	82
Hancock	24,610	26,107	29,785	33,174	14.1%	28	11.4%	20
Hardin	11,997	11,976	12,907	13,100	7.8%	60	1.5%	80
Harrison	7,068	7,301	7,680	8,170	5.2%	73	6.4%	43
Henry	10,806	11,000	11,622	11,963	5.7%	70	2.9%	68
Highland	13,898	14,842	17,583	19,380	18.5%	11	10.2%	27
Hocking	9,580	10,481	12,141	13,417	15.8%	21	10.5%	25
Holmes	8,786	10,007	12,280	13,666	22.7%	8	11.3%	21
Huron	20,184	21,381	23,594	25,196	10.4%	44	6.8%	41
Jackson	11,662	12,452	13,909	14,587	11.7%	40	4.9%	58
Jefferson	35,668	33,911	33,291	32,826	-1.8%	88	-1.4%	88
Knox	17,269	18,508	21,793	25,118	17.7%	12	15.3%	10
Lake	75,166	83,194	93,487	101,202	12.4%	38	8.3%	35
Lawrence	23,564	24,788	27,189	27,603	9.7%	49	1.5%	79
Licking	45,002	50,032	58,760	69,291	17.4%	16	17.9%	6
Logan	18,549	19,473	21,571	23,181	10.8%	43	7.5%	39
Lorain	95,953	99,937	111,368	127,036	11.4%	41	14.1%	13
Lucas	184,988	191,388	196,259	202,630	2.5%	85	3.2%	65
Madison	11,361	12,626	14,399	15,939	14.0%	29	10.7%	24
Mahoning	108,583	107,915	111,762	111,833	3.6%	79	0.1%	86
Marion	25,308	25,149	26,298	27,834	4.6%	78	5.8%	49

TABLE 14: HOUSING UNIT COUNTS, 1980-2010

	Census				1990-2000		2000-2010	
Area	1980*	1990*	2000	2010	Percent Change	Rank by Percent Change	Percent Change	Rank by Percent Change
Medina	38,021	43,330	56,793	69,181	31.1%	4	21.8%	5
Meigs	9,290	9,795	10,782	11,191	10.1%	45	3.8%	63
Mercer	14,233	14,969	15,875	17,633	6.1%	69	11.1%	23
Miami	33,688	35,986	40,554	44,256	12.7%	36	9.1%	31
Monroe	6,492	6,567	7,212	7,567	9.8%	48	4.9%	57
Montgomery	227,582	240,820	248,443	254,775	3.2%	83	2.5%	71
Morgan	6,134	6,681	7,771	7,892	16.3%	18	1.6%	78
Morrow	9,497	10,312	12,132	14,155	17.6%	13	16.7%	8
Muskingum	31,898	33,029	35,163	38,074	6.5%	65	8.3%	34
Noble	4,792	4,998	5,480	6,053	9.6%	50	10.5%	26
Ottawa	23,057	23,340	25,532	27,909	9.4%	52	9.3%	30
Paulding	7,629	7,951	8,478	8,749	6.6%	64	3.2%	66
Perry	11,473	12,260	13,655	15,211	11.4%	42	11.4%	19
Pickaway	15,132	16,382	18,596	21,275	13.5%	31	14.4%	11
Pike	8,715	9,722	11,602	12,481	19.3%	10	7.6%	38
Portage	47,530	52,299	60,096	67,472	14.9%	24	12.3%	15
Preble	13,960	15,174	17,186	17,888	13.3%	32	4.1%	61
Putnam	10,993	11,600	12,753	13,731	9.9%	47	7.7%	37
Richland	49,171	50,350	53,062	54,599	5.4%	72	2.9%	69
Ross	23,743	26,173	29,461	32,148	12.6%	37	9.1%	32
Sandusky	23,205	23,753	25,253	26,390	6.3%	66	4.5%	59
Scioto	31,675	32,408	34,054	34,142	5.1%	74	0.3%	85
Seneca	22,247	22,473	23,692	24,122	5.4%	71	1.8%	76
Shelby	15,299	16,509	18,682	20,173	13.2%	34	8.0%	36
Stark	143,147	146,910	157,024	165,215	6.9%	63	5.2%	56
Summit	200,366	211,477	230,880	245,109	9.2%	55	6.2%	45
Trumbull	88,205	90,521	95,117	96,163	5.1%	75	1.1%	81
Tuscarawas	32,226	33,982	38,113	40,206	12.2%	39	5.5%	50
Union	10,619	11,599	15,217	19,429	31.2%	3	27.7%	3
Van Wert	11,628	11,998	12,363	12,615	3.0%	84	2.0%	75
Vinton	4,403	4,856	5,653	6,291	16.4%	17	11.3%	22
Warren	33,292	40,657	58,692	80,750	44.4%	2	37.6%	2
Washington	23,960	25,752	27,760	28,367	7.8%	59	2.2%	73
Wayne	34,331	37,036	42,324	45,847	14.3%	27	8.3%	33
Williams	13,948	14,745	16,140	16,668	9.5%	51	3.3%	64
Wood	37,723	41,760	47,468	53,376	13.7%	30	12.4%	14
Wyandot	8,299	8,596	9,324	9,870	8.5%	58	5.9%	48

Notes: * - Census counts for the state and a few counties have been revised since initial publication.

Source: U.S. Bureau of the Census.

Prepared by: Policy Research & Strategic Planning, Ohio Dept. of Development (DL, 3/11).

41--HOUSING UNIT COUNTS

TABLE 15: COUNTIES RANKED BY 2010 HOUSING UNIT COUNTS

Rank	Area	Units	Percent	Rank	Area	Units	Percent
	Ohio	5,127,508	100.00%	44	Huron	25,196	0.49%
				45	Knox	25,118	0.49%
1	Cuyahoga	621,763	12.13%	46	Seneca	24,122	0.47%
2	Franklin	527,186	10.28%	47	Logan	23,181	0.45%
3	Hamilton	377,364	7.36%	48	Darke	22,730	0.44%
4	Montgomery	254,775	4.97%	49	Ashland	22,141	0.43%
5	Summit	245,109	4.78%	50	Pickaway	21,275	0.41%
6	Lucas	202,630	3.95%	51	Shelby	20,173	0.39%
7	Stark	165,215	3.22%	52	Crawford	20,167	0.39%
8	Butler	148,273	2.89%	53	Auglaize	19,585	0.38%
9	Lorain	127,036	2.48%	54	Union	19,429	0.38%
10	Mahoning	111,833	2.18%	55	Highland	19,380	0.38%
11	Lake	101,202	1.97%	56	Brown	19,301	0.38%
12	Trumbull	96,163	1.88%	57	Guernsey	19,193	0.37%
13	Warren	80,750	1.57%	58	Clinton	18,133	0.35%
14	Clermont	80,656	1.57%	59	Preble	17,888	0.35%
15	Licking	69,291	1.35%	60	Mercer	17,633	0.34%
16	Medina	69,181	1.35%	61	Fulton	17,407	0.34%
17	Greene	68,241	1.33%	62	Champaign	16,755	0.33%
18	Portage	67,472	1.32%	63	Defiance	16,729	0.33%
19	Delaware	66,378	1.29%	64	Williams	16,668	0.33%
20	Clark	61,419	1.20%	65	Coshocton	16,545	0.32%
21	Fairfield	58,687	1.14%	66	Madison	15,939	0.31%
22	Richland	54,599	1.06%	67	Perry	15,211	0.30%
23	Wood	53,376	1.04%	68	Jackson	14,587	0.28%
24	Columbiana	47,088	0.92%	69	Morrow	14,155	0.28%
25	Ashtabula	46,099	0.90%	70	Gallia	13,925	0.27%
26	Wayne	45,847	0.89%	71	Putnam	13,731	0.27%
27	Allen	44,999	0.88%	72	Carroll	13,698	0.27%
28	Miami	44,256	0.86%	73	Holmes	13,666	0.27%
29	Tuscarawas	40,206	0.78%	74	Hocking	13,417	0.26%
30	Muskingum	38,074	0.74%	75	Hardin	13,100	0.26%
31	Erie	37,845	0.74%	76	Adams	12,978	0.25%
32	Geauga	36,574	0.71%	77	Fayette	12,693	0.25%
33	Scioto	34,142	0.67%	78	Van Wert	12,615	0.25%
34	Hancock	33,174	0.65%	79	Pike	12,481	0.24%
35	Jefferson	32,826	0.64%	80	Henry	11,963	0.23%
36	Belmont	32,452	0.63%	81	Meigs	11,191	0.22%
37	Ross	32,148	0.63%	82	Wyandot	9,870	0.19%
38	Washington	28,367	0.55%	83	Paulding	8,749	0.17%
39	Ottawa	27,909	0.54%	84	Harrison	8,170	0.16%
40	Marion	27,834	0.54%	85	Morgan	7,892	0.15%
41	Lawrence	27,603	0.54%	86	Monroe	7,567	0.15%
42	Sandusky	26,390	0.51%	87	Vinton	6,291	0.12%
43	Athens	26,385	0.51%	88	Noble	6,053	0.12%

Source: U.S. Bureau of the Census.

Prepared by: Policy Research & Strategic Planning, Ohio Dept. of Development (DL, 3/11).

Distribution of Ohio's Housing Units, 2010

Total Housing Units: 5,127,508
Sum of the MSA Housing Units (Ohio only): 4,160,522 (81.1%)

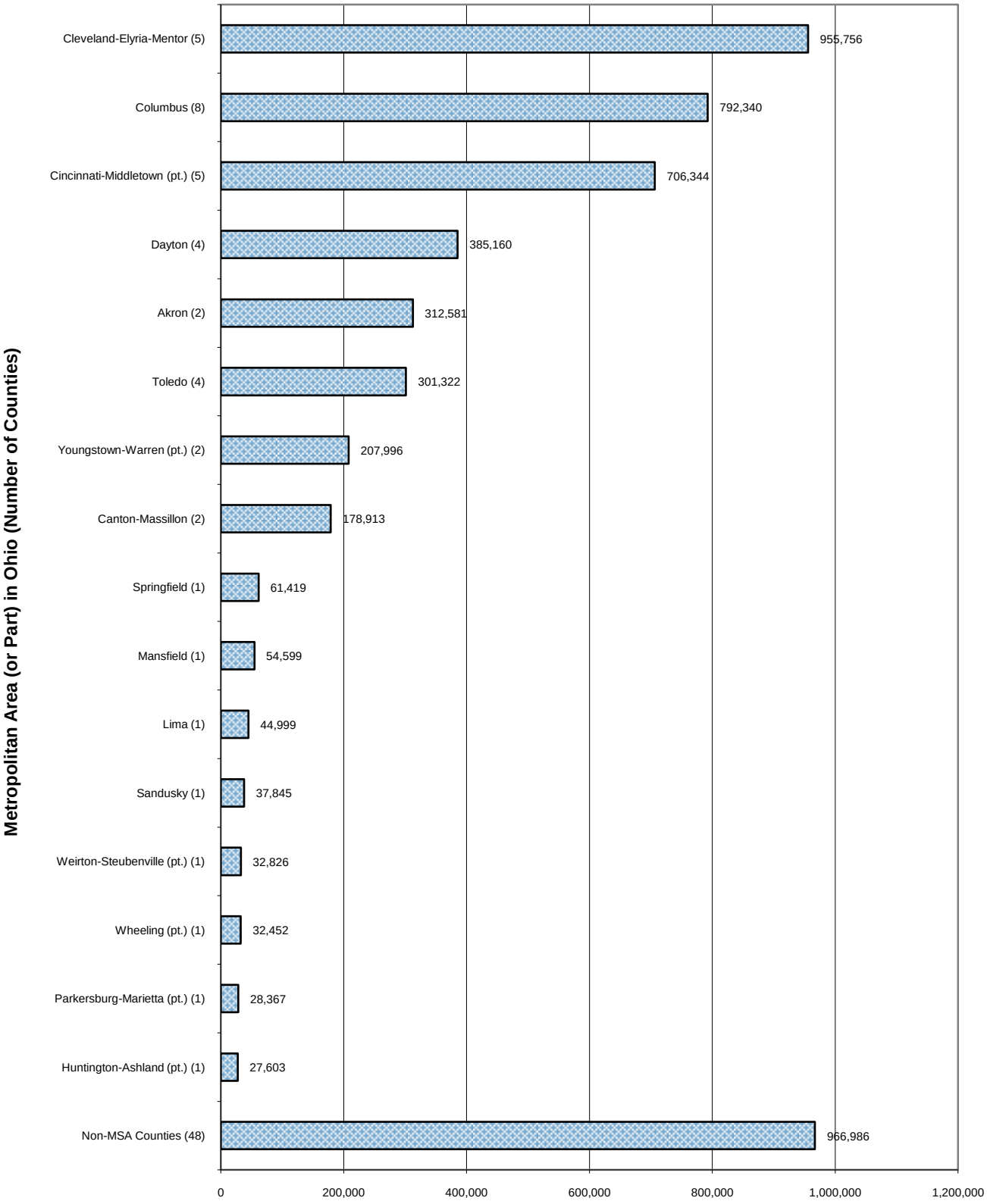

43--HOUSING UNIT COUNTS

TABLE 16: CENSUS COUNTS OF HOUSING UNITS, 1940-2010

Area	1940	1950	1960	1970	1980	1990	2000	2010
Ohio	1,977,693	2,402,565	3,041,151	3,466,688	4,108,089	4,371,945	4,783,069	5,127,508
Adams	6,106	6,648	6,759	6,890	9,117	10,237	11,822	12,978
Allen	20,650	26,662	32,265	35,477	41,887	42,758	44,245	44,999
Ashland	8,984	10,620	12,746	13,790	17,079	18,139	20,834	22,141
Ashtabula	22,327	26,875	32,506	33,835	40,528	41,214	43,792	46,099
Athens	12,713	12,855	13,614	16,570	19,877	21,737	24,901	26,385
Auglaize	8,139	9,583	11,314	12,374	15,499	16,907	18,470	19,585
Belmont	25,597	26,700	27,716	27,768	31,863	30,575	31,239	32,452
Brown	6,629	7,082	8,103	8,936	11,846	13,720	17,193	19,301
Butler	33,366	42,173	58,544	69,284	92,528	110,353	129,735	148,273
Carroll	4,958	5,807	6,934	7,881	10,323	11,536	13,018	13,698
Champaign	7,516	8,571	9,488	10,172	12,503	14,030	15,891	16,755
Clark	27,540	33,507	40,901	50,071	56,398	58,377	61,055	61,419
Clermont	10,208	12,917	22,939	27,530	44,760	55,308	69,226	80,656
Clinton	7,005	8,123	9,690	10,412	12,866	13,741	16,577	18,133
Columbiana	25,307	30,255	34,396	35,960	43,029	44,035	46,083	47,088
Coshocton	9,196	10,168	11,157	12,044	14,230	14,964	16,107	16,545
Crawford	10,755	12,564	15,231	16,914	19,537	19,514	20,178	20,167
Cuyahoga	348,063	414,889	518,682	577,483	596,637	604,538	616,879	621,763
Darke	11,494	13,140	14,800	16,464	20,016	20,338	21,583	22,730
Defiance	7,152	8,080	9,607	11,318	14,257	14,737	16,041	16,729
Delaware	8,072	8,943	10,895	13,269	18,816	24,377	42,376	66,378
Erie	13,748	17,787	22,993	25,812	31,335	32,827	35,909	37,845
Fairfield	14,572	17,214	21,318	24,866	33,883	39,018	47,933	58,687
Fayette	6,256	7,067	8,073	8,802	10,380	10,816	11,904	12,693
Franklin	109,737	148,214	214,056	271,253	347,234	405,418	471,008	527,186
Fulton	7,087	7,924	9,016	10,788	13,330	14,095	16,232	17,407
Gallia	6,400	6,753	7,632	8,226	11,443	12,564	13,499	13,925
Geauga	6,027	8,456	14,128	17,878	24,286	27,922	32,804	36,574
Greene	9,959	16,404	26,493	36,226	45,040	50,238	58,224	68,241
Guernsey	11,672	12,221	13,069	13,389	16,648	17,262	18,771	19,193
Hamilton	192,218	228,833	279,429	311,938	343,309	361,421	373,393	377,364
Hancock	12,198	14,493	17,699	20,485	24,610	26,107	29,786	33,174
Hardin	8,261	9,059	9,642	10,179	11,997	11,976	12,907	13,100
Harrison	5,794	5,988	6,067	6,186	7,068	7,301	7,680	8,170
Henry	6,594	7,018	7,999	9,429	10,806	11,000	11,622	11,963
Highland	8,320	9,164	10,296	10,648	13,898	14,842	17,583	19,380
Hocking	5,988	6,264	6,809	7,518	9,580	10,481	12,140	13,417
Holmes	4,736	5,116	5,840	6,412	8,786	10,007	12,278	13,666
Huron	10,334	12,077	14,464	15,823	20,184	21,382	23,594	25,196
Jackson	7,381	8,341	9,556	9,571	11,662	12,452	13,907	14,587
Jefferson	25,119	27,538	30,655	31,392	35,668	33,911	33,286	32,826
Knox	9,571	10,922	12,589	14,007	17,269	18,508	21,794	25,118
Lake	16,471	24,013	43,770	57,485	75,166	83,194	93,487	101,202
Lawrence	11,896	14,158	17,186	19,180	23,564	24,788	27,190	27,603
Licking	19,818	23,160	29,465	35,731	45,002	50,032	58,802	69,291
Logan	10,919	12,464	13,964	14,703	18,549	19,473	21,571	23,181
Lorain	31,666	43,044	62,349	75,916	95,953	99,937	111,369	127,036
Lucas	99,965	119,111	146,878	159,466	184,988	191,388	196,260	202,630
Madison	5,660	6,163	7,518	8,703	11,361	12,621	14,398	15,939
Mahoning	60,283	71,984	90,675	96,985	108,583	107,915	111,764	111,833
Marion	13,119	15,254	18,871	21,257	25,308	25,149	26,296	27,834
Medina	9,961	12,804	19,595	24,058	38,021	43,330	56,793	69,181
Meigs	7,145	7,407	7,531	7,329	9,290	9,795	10,782	11,191
Mercer	7,188	8,620	10,208	11,387	14,233	14,969	15,875	17,633
Miami	15,433	19,324	23,694	27,792	33,688	35,985	40,554	44,256

TABLE 16: CENSUS COUNTS OF HOUSING UNITS, 1940-2010

Area	1940	1950	1960	1970	1980	1990	2000	2010
Monroe	5,337	5,131	5,306	5,474	6,492	6,567	7,212	7,567
Montgomery	83,963	117,123	162,609	198,046	227,582	240,820	248,444	254,775
Morgan	4,426	4,473	4,665	4,879	6,134	6,681	7,771	7,892
Morrow	4,771	5,277	5,967	6,811	9,497	10,312	12,132	14,155
Muskingum	20,602	22,977	25,502	26,369	31,898	33,029	35,163	38,074
Noble	4,415	3,795	3,946	3,830	4,792	4,998	5,480	6,053
Ottawa	8,294	11,021	14,687	15,250	23,057	23,340	25,532	27,909
Paulding	4,627	4,823	5,386	6,255	7,629	7,951	8,477	8,749
Perry	8,665	9,009	9,156	9,400	11,473	12,260	13,654	15,211
Pickaway	7,177	7,786	10,129	11,905	15,132	16,381	18,596	21,275
Pike	4,103	4,240	6,416	6,348	8,715	9,722	11,603	12,481
Portage	13,293	18,685	26,266	35,038	47,530	52,299	60,089	67,472
Preble	6,970	8,226	9,984	10,957	13,960	15,174	17,186	17,888
Putnam	6,779	7,242	7,981	9,674	10,993	11,600	12,753	13,731
Richland	20,611	27,129	36,581	41,631	49,171	50,350	53,062	54,599
Ross	13,459	15,476	18,242	19,769	23,743	26,173	29,461	32,148
Sandusky	12,034	14,403	18,048	19,924	23,205	23,753	25,254	26,390
Scioto	22,397	24,840	27,959	27,262	31,675	32,408	34,053	34,142
Seneca	13,638	15,796	17,839	18,957	22,247	22,473	23,692	24,122
Shelby	7,233	8,636	10,318	11,822	15,299	16,509	18,682	20,173
Stark	63,471	83,153	104,238	118,940	143,147	146,910	157,037	165,215
Summit	93,994	122,845	159,860	179,240	200,366	211,477	230,881	245,109
Trumbull	34,187	45,698	62,352	71,295	88,205	90,533	95,114	96,163
Tuscarawas	19,263	21,612	24,679	26,123	32,226	33,982	38,113	40,206
Union	5,938	6,435	7,287	8,014	10,619	11,599	15,217	19,429
Van Wert	7,886	8,751	9,589	10,195	11,628	11,998	12,363	12,615
Vinton	3,141	3,164	3,393	3,440	4,403	4,856	5,653	6,291
Warren	8,706	11,219	18,481	24,167	33,292	40,642	58,753	80,750
Washington	12,701	13,929	16,605	19,004	23,960	25,752	27,760	28,367
Wayne	13,779	16,617	21,424	25,907	34,331	37,036	42,311	45,847
Williams	7,979	8,822	10,014	11,637	13,948	14,745	16,139	16,668
Wood	14,986	17,554	21,670	26,824	37,723	41,760	47,468	53,376
Wyandot	5,595	6,157	6,758	7,039	8,299	8,596	9,324	9,870

Note: Census counts for the state and a few counties have been revised since initial publication.

Source: U.S. Bureau of the Census.

Prepared by: Policy Research & Strategic Planning, Ohio Dept. of Development (DL & JH, 3/11).

45--PERSONAL INCOME

Personal Income
Table of Contents

Table/Graph	Title	Page #
	Per Capita and Total Personal Income	46
Map	Per Capita Personal Income, 2009	47
Map	Percent Change Per Capita Income, 2004 to 2009	48
Table 17.	BEA Personal Per Capita Income, 2004-2009	49
Table 18.	BEA Personal Per Capita Income Rankings, 2004-2009	51
Table 19.	BEA Total Personal Income, 2004-2009	53

PERSONAL INCOME

Contents

These data sets include aggregate personal income (in thousands of dollars) and per capita income for the state and 88 counties. Per capita personal income (PCI) is the total personal income of the residents of an area divided by the resident population. No adjustment for inflation has been made.

Source

The Bureau of Economic Analysis's (BEA's) website for state and local statistics: http://www.bea.gov/.

Frequency

Annually, usually available about May.

Time Period Covered

2004-2009. The larger data set covers 1969-2009.

Geographic Areas

Data in this report are presented for the state, the 88 counties, and occasionally the nation. The larger data set includes data for metropolitan areas, divisions, and regions.

Comparison to Other Data Sets

BEA PCI figures are greater than Census figures for comparable years because the BEA included deductions for retirement, medicaid and medicare payments, and the value of food stamps, among other things.

REIS CD-ROM

The REIS CD-ROM contains a variety of economic information covering 1969-2009. Go to the BEA's web site for more information.

Per Capita Personal Income 2009

State: $35,408

Ohio Department of Development

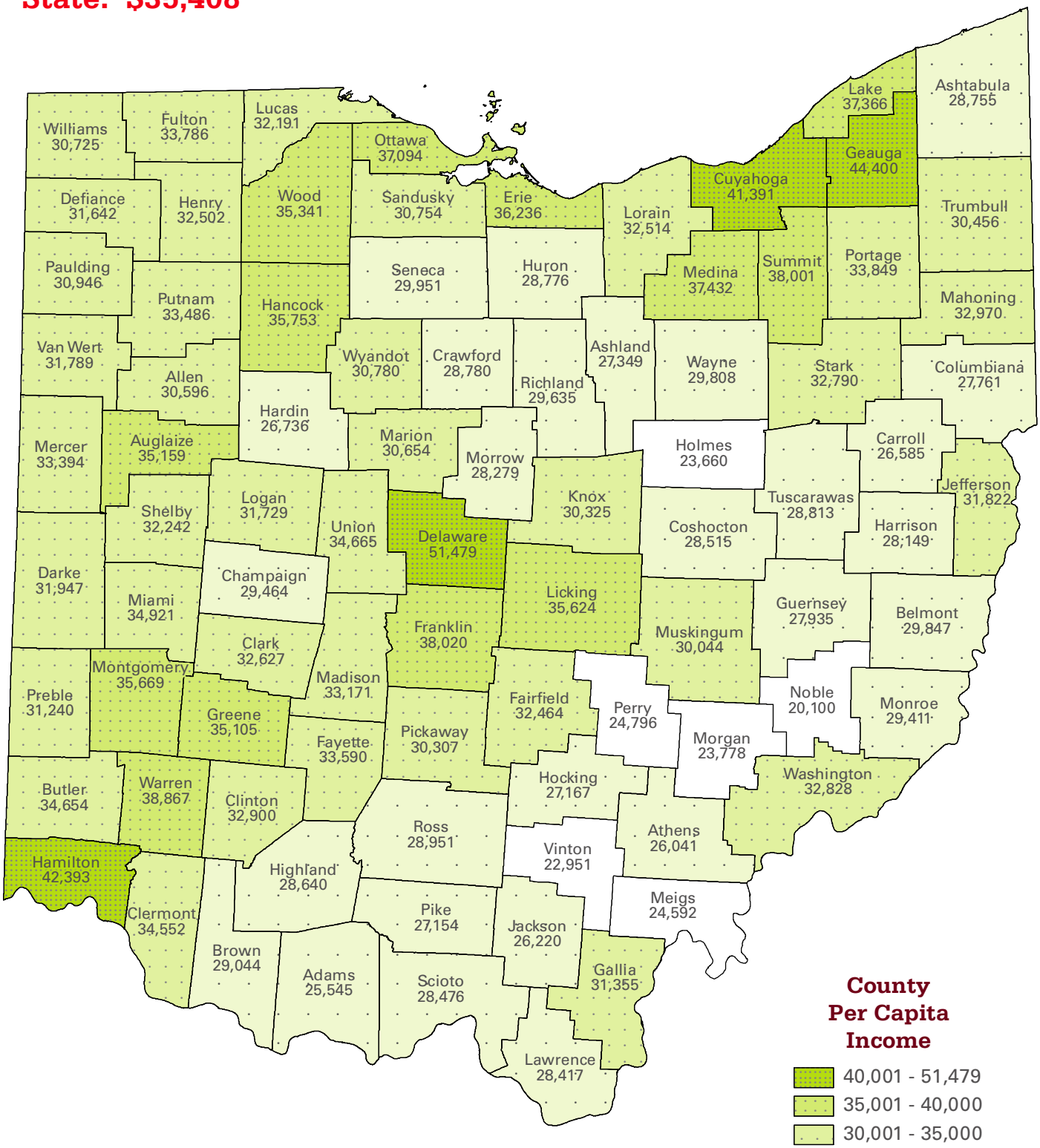

Source: U.S. Bureau of Economic Analysis

Prepared by: Ohio Department of Development, Policy Research and Strategic Planning (June 2011)

R051111C

Percent Change in Per Capita Income 2004 to 2009

State Change: 12.2%

Ohio Department of Development

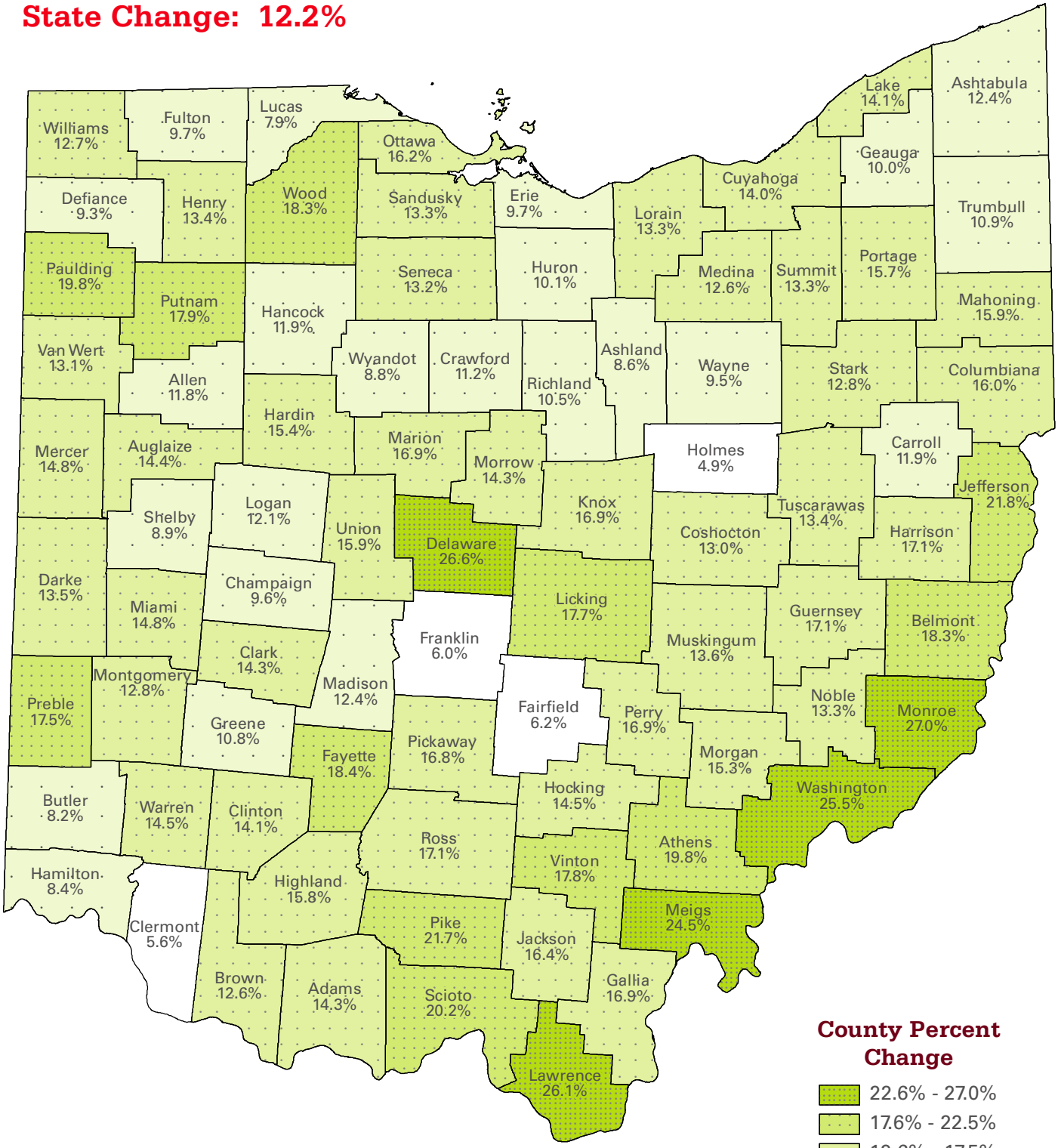

Source: U.S. Bureau of Economic Analysis

Prepared by: Ohio Department of Development, Policy Research and Strategic Planning (June 2011)

R051111C

49--PERSONAL INCOME

TABLE 17: BEA PERSONAL PER CAPITA INCOME, 2004-2009
(in current dollars)

Area	2004	2005	2006	2007	2008	2009	2009 Rank
United States	$33,881	$35,424	$37,698	$39,461	$40,674	$39,635	
Ohio	$31,546	$32,412	$33,975	$35,121	$35,952	$35,408	
Adams	$22,341	$22,740	$23,401	$24,908	$25,181	$25,545	82
Allen	$27,376	$27,827	$29,013	$30,049	$31,018	$30,596	50
Ashland	$25,183	$26,020	$26,162	$27,298	$27,818	$27,349	75
Ashtabula	$25,585	$26,228	$27,015	$28,168	$29,111	$28,755	66
Athens	$21,743	$22,099	$22,710	$23,955	$24,918	$26,041	81
Auglaize	$30,726	$30,896	$32,186	$34,203	$35,257	$35,159	16
Belmont	$25,222	$25,787	$26,646	$28,167	$29,951	$29,847	56
Brown	$25,788	$26,607	$27,381	$28,540	$29,058	$29,044	61
Butler	$32,039	$32,981	$34,006	$35,077	$35,511	$34,654	20
Carroll	$23,759	$25,000	$25,490	$26,181	$26,744	$26,585	79
Champaign	$26,892	$26,975	$28,138	$28,989	$29,607	$29,464	59
Clark	$28,538	$29,014	$30,398	$31,517	$32,510	$32,627	32
Clermont	$32,723	$33,594	$34,732	$35,103	$35,589	$34,552	21
Clinton	$28,840	$29,545	$31,175	$32,604	$33,634	$32,900	29
Columbiana	$23,935	$24,548	$25,739	$27,092	$28,272	$27,761	74
Coshocton	$25,227	$25,605	$27,122	$27,922	$28,973	$28,515	68
Crawford	$25,888	$25,994	$26,621	$27,429	$28,321	$28,780	64
Cuyahoga	$36,298	$37,403	$39,795	$41,210	$42,356	$41,391	4
Darke	$28,159	$28,105	$29,487	$30,718	$32,448	$31,947	38
Defiance	$28,949	$29,323	$30,813	$32,035	$32,266	$31,642	42
Delaware	$40,658	$41,765	$44,410	$49,881	$51,468	$51,479	1
Erie	$33,038	$33,464	$34,730	$35,685	$36,773	$36,236	11
Fairfield	$30,571	$31,164	$31,823	$32,461	$32,990	$32,464	35
Fayette	$28,359	$28,340	$29,694	$31,587	$33,143	$33,590	24
Franklin	$35,876	$36,971	$38,370	$38,733	$38,965	$38,020	6
Fulton	$30,796	$31,332	$32,577	$33,534	$33,906	$33,786	23
Gallia	$26,821	$26,994	$28,888	$29,721	$31,014	$31,355	43
Geauga	$40,348	$42,111	$45,010	$45,546	$46,286	$44,400	2
Greene	$31,686	$32,408	$34,013	$35,224	$35,663	$35,105	17
Guernsey	$23,848	$24,289	$24,901	$25,953	$27,176	$27,935	73
Hamilton	$39,095	$39,984	$42,322	$42,625	$43,637	$42,393	3
Hancock	$31,951	$32,577	$34,221	$35,416	$36,303	$35,753	12
Hardin	$23,172	$23,422	$24,027	$25,168	$26,662	$26,736	78
Harrison	$24,043	$24,503	$25,188	$26,213	$28,132	$28,149	72
Henry	$28,649	$29,340	$30,649	$31,684	$32,295	$32,502	34
Highland	$24,732	$25,773	$27,121	$27,962	$28,607	$28,640	67
Hocking	$23,719	$24,348	$25,175	$26,287	$26,896	$27,167	76
Holmes	$22,551	$23,025	$23,658	$24,440	$25,050	$23,660	86
Huron	$26,136	$26,483	$27,244	$27,848	$28,682	$28,776	65
Jackson	$22,531	$23,223	$23,897	$25,022	$25,987	$26,220	80
Jefferson	$26,116	$26,190	$27,676	$29,495	$31,622	$31,822	39
Knox	$25,948	$26,767	$28,380	$29,321	$30,370	$30,325	52
Lake	$32,743	$34,081	$35,739	$37,335	$38,191	$37,366	9
Lawrence	$22,532	$23,409	$24,596	$26,004	$27,613	$28,417	70
Licking	$30,274	$31,493	$33,348	$34,750	$35,870	$35,624	14
Logan	$28,293	$29,087	$29,856	$31,124	$32,147	$31,729	41
Lorain	$28,692	$29,616	$30,971	$32,148	$32,930	$32,514	33

PERSONAL INCOME--50

TABLE 17: BEA PERSONAL PER CAPITA INCOME, 2004-2009
(in current dollars)

Area	2004	2005	2006	2007	2008	2009	2009 Rank
Lucas	$29,846	$30,108	$31,491	$32,266	$32,557	$32,191	37
Madison	$29,499	$30,384	$31,323	$32,151	$33,867	$33,171	27
Mahoning	$28,437	$29,505	$31,100	$32,675	$33,384	$32,970	28
Marion	$26,224	$27,046	$27,810	$29,605	$30,694	$30,654	49
Medina	$33,242	$34,553	$36,114	$37,769	$38,413	$37,432	8
Meigs	$19,754	$20,576	$21,694	$22,421	$23,803	$24,592	84
Mercer	$29,091	$29,385	$30,071	$32,556	$34,569	$33,394	26
Miami	$30,422	$31,161	$32,817	$34,141	$35,003	$34,921	18
Monroe	$23,167	$23,183	$24,663	$26,412	$29,158	$29,411	60
Montgomery	$31,633	$32,520	$34,387	$35,301	$35,823	$35,669	13
Morgan	$20,622	$20,634	$21,299	$22,073	$23,203	$23,778	85
Morrow	$24,751	$25,533	$26,067	$27,183	$28,050	$28,279	71
Muskingum	$26,441	$26,618	$27,245	$28,494	$29,579	$30,044	54
Noble	$17,747	$18,345	$18,452	$19,285	$19,992	$20,100	88
Ottawa	$31,929	$32,951	$34,685	$36,159	$37,334	$37,094	10
Paulding	$25,833	$26,638	$28,349	$29,635	$31,011	$30,946	45
Perry	$21,213	$21,766	$22,485	$23,337	$24,059	$24,796	83
Pickaway	$25,946	$26,459	$27,737	$28,844	$29,783	$30,307	53
Pike	$22,312	$23,099	$23,705	$25,281	$26,316	$27,154	77
Portage	$29,245	$30,548	$32,316	$33,564	$34,371	$33,849	22
Preble	$26,577	$27,501	$28,427	$29,588	$30,825	$31,240	44
Putnam	$28,391	$28,984	$30,731	$31,908	$33,647	$33,486	25
Richland	$26,810	$27,214	$28,106	$28,903	$30,148	$29,635	58
Ross	$24,721	$25,220	$26,058	$27,230	$28,284	$28,951	62
Sandusky	$27,148	$27,690	$28,693	$30,180	$30,870	$30,754	47
Scioto	$23,693	$24,039	$24,806	$26,624	$28,037	$28,476	69
Seneca	$26,464	$26,977	$28,019	$29,008	$29,669	$29,951	55
Shelby	$29,610	$30,388	$32,097	$33,222	$33,470	$32,242	36
Stark	$29,072	$30,015	$31,083	$32,420	$33,294	$32,790	31
Summit	$33,549	$34,784	$36,667	$38,397	$38,883	$38,001	7
Trumbull	$27,474	$27,993	$29,617	$30,438	$30,709	$30,456	51
Tuscarawas	$25,403	$26,313	$27,383	$28,644	$29,330	$28,813	63
Union	$29,921	$30,708	$31,606	$33,373	$34,697	$34,665	19
Van Wert	$28,097	$28,635	$30,365	$31,455	$32,276	$31,789	40
Vinton	$19,475	$20,062	$20,215	$21,470	$22,460	$22,951	87
Warren	$33,933	$35,276	$37,029	$38,363	$39,568	$38,867	5
Washington	$26,161	$26,956	$28,806	$30,567	$32,504	$32,828	30
Wayne	$27,223	$27,701	$28,428	$29,519	$30,452	$29,808	57
Williams	$27,268	$27,879	$28,661	$29,816	$31,208	$30,725	48
Wood	$29,870	$30,844	$32,614	$34,217	$35,734	$35,341	15
Wyandot	$28,295	$27,910	$28,268	$29,518	$30,661	$30,780	46

Source: Bureau of Economic Analysis, Regional Economic Information System, CA1-3. http://www.bea.gov.

Prepared by: Policy Research & Strategic Planning, Ohio Dept. of Development (DL, 5/11).

51--PERSONAL INCOME

TABLE 18: BEA PERSONAL PER CAPITA INCOME RANKINGS, 2004-2009

Area	2003	2005	2006	2007	2008	2009	Net Change in Rank*
Adams	81	82	82	81	81	82	-1
Allen	43	44	42	44	44	50	-7
Ashland	66	63	67	67	73	75	-9
Ashtabula	62	61	64	61	62	66	-4
Athens	83	83	83	83	83	81	2
Auglaize	18	21	22	19	19	16	2
Belmont	65	65	65	62	55	56	9
Brown	61	57	59	59	63	61	0
Butler	12	12	16	16	18	20	-8
Carroll	73	70	71	75	77	79	-6
Champaign	47	52	52	55	58	59	-12
Clark	34	36	35	37	35	32	2
Clermont	11	10	10	15	17	21	-10
Clinton	31	30	28	26	27	29	2
Columbiana	71	71	70	70	69	74	-3
Coshocton	64	67	62	64	64	68	-4
Crawford	59	64	66	66	67	64	-5
Cuyahoga	4	4	4	4	4	4	0
Darke	40	40	41	40	37	38	2
Defiance	30	34	32	33	40	42	-12
Delaware	1	2	2	1	1	1	0
Erie	9	11	11	11	11	11	-2
Fairfield	19	19	24	28	32	35	-16
Fayette	37	39	39	36	31	24	13
Franklin	5	5	5	5	6	6	-1
Fulton	17	18	20	22	24	23	-6
Gallia	48	50	43	46	45	43	5
Geauga	2	1	1	2	2	2	0
Greene	15	16	15	14	16	17	-2
Guernsey	72	74	74	77	75	73	-1
Hamilton	3	3	3	3	3	3	0
Hancock	13	14	14	12	12	12	1
Hardin	76	76	78	79	78	78	-2
Harrison	70	72	72	74	70	72	-2
Henry	33	33	34	35	38	34	-1
Highland	68	66	63	63	66	67	1
Hocking	74	73	73	73	76	76	-2
Holmes	78	81	81	82	82	86	-8
Huron	55	58	61	65	65	65	-10
Jackson	80	78	79	80	80	80	0
Jefferson	56	62	57	52	42	39	17
Knox	57	54	49	53	53	52	5
Lake	10	9	9	9	9	9	1
Lawrence	79	77	77	76	74	70	9
Licking	21	17	17	17	13	14	7
Logan	39	35	38	39	41	41	-2
Lorain	32	29	31	32	33	33	-1
Lucas	24	27	26	30	34	37	-13
Madison	26	26	27	31	25	27	-1
Mahoning	35	31	29	25	29	28	7
Marion	53	49	55	48	50	49	4

TABLE 18: BEA PERSONAL PER CAPITA INCOME RANKINGS, 2004-2009

Area	2003	2005	2006	2007	2008	2009	Net Change in Rank*
Medina	8	8	8	8	8	8	0
Meigs	86	86	85	85	85	84	2
Mercer	28	32	37	27	22	26	2
Miami	20	20	18	20	20	18	2
Monroe	77	79	76	72	61	60	17
Montgomery	16	15	13	13	14	13	3
Morgan	85	85	86	86	86	85	0
Morrow	67	68	68	69	71	71	-4
Muskingum	52	56	60	60	59	54	-2
Noble	88	88	88	88	88	88	0
Ottawa	14	13	12	10	10	10	4
Paulding	60	55	50	47	46	45	15
Perry	84	84	84	84	84	83	1
Pickaway	58	59	56	57	56	53	5
Pike	82	80	80	78	79	77	5
Portage	27	24	21	21	23	22	5
Preble	50	47	48	49	48	44	6
Putnam	36	37	33	34	26	25	11
Richland	49	48	53	56	54	58	-9
Ross	69	69	69	68	68	62	7
Sandusky	46	46	45	43	47	47	-1
Scioto	75	75	75	71	72	69	6
Seneca	51	51	54	54	57	55	-4
Shelby	25	25	23	24	28	36	-11
Stark	29	28	30	29	30	31	-2
Summit	7	7	7	6	7	7	0
Trumbull	42	41	40	42	49	51	-9
Tuscarawas	63	60	58	58	60	63	0
Union	22	23	25	23	21	19	3
Van Wert	41	38	36	38	39	40	1
Vinton	87	87	87	87	87	87	0
Warren	6	6	6	7	5	5	1
Washington	54	53	44	41	36	30	24
Wayne	45	45	47	50	52	57	-12
Williams	44	43	46	45	43	48	-4
Wood	23	22	19	18	15	15	8
Wyandot	38	42	51	51	51	46	-8

Note: * - Positive numbers indicate the county became relatively richer from 2004 and 2009; negative numbers indicate the county became relatively poorer. The richest county has a rank of 1; the poorest ranks 88th.

Source: Bureau of Economic Analysis, Regional Economic Information System, CA1-3. http://www.bea.gov.

Prepared by: Policy Research & Strategic Planning, Ohio Dept. of Development (DL, 5/11).

53--PERSONAL INCOME

TABLE 19: BEA TOTAL PERSONAL INCOME, 2004-2009
(in thousands of current dollars)

Area	2004	2005	2006	2007	2008	2009	2009 Rank
Ohio	$361,666,420	$371,930,848	$390,456,866	$404,622,561	$414,458,285	$408,706,809	
Adams	$626,944	$640,759	$660,139	$699,877	$709,686	$716,361	80
Allen	$2,895,826	$2,936,546	$3,050,013	$3,151,988	$3,251,481	$3,192,919	27
Ashland	$1,350,026	$1,403,982	$1,421,019	$1,496,187	$1,529,469	$1,505,397	52
Ashtabula	$2,616,333	$2,676,578	$2,747,045	$2,856,186	$2,939,446	$2,897,584	29
Athens	$1,358,378	$1,395,379	$1,433,828	$1,505,872	$1,574,772	$1,641,290	49
Auglaize	$1,425,334	$1,440,577	$1,497,021	$1,590,900	$1,648,209	$1,641,878	48
Belmont	$1,740,272	$1,770,559	$1,829,478	$1,926,895	$2,038,585	$2,031,580	37
Brown	$1,124,558	$1,161,663	$1,197,505	$1,250,354	$1,275,920	$1,278,021	59
Butler	$11,050,706	$11,491,241	$12,034,316	$12,561,553	$12,811,630	$12,585,955	7
Carroll	$691,751	$722,124	$736,356	$753,213	$766,924	$758,697	78
Champaign	$1,055,145	$1,057,281	$1,112,331	$1,147,635	$1,175,944	$1,170,095	63
Clark	$4,039,972	$4,106,793	$4,282,258	$4,418,343	$4,545,530	$4,557,049	21
Clermont	$6,128,188	$6,358,445	$6,663,719	$6,808,951	$6,954,766	$6,784,741	14
Clinton	$1,205,474	$1,242,742	$1,335,427	$1,401,637	$1,451,369	$1,416,606	55
Columbiana	$2,642,335	$2,687,523	$2,813,788	$2,947,197	$3,056,367	$2,990,433	28
Coshocton	$929,422	$938,375	$989,856	$1,012,089	$1,040,627	$1,019,901	67
Crawford	$1,177,653	$1,173,866	$1,183,569	$1,210,893	$1,238,709	$1,249,149	60
Cuyahoga	$48,692,856	$49,520,145	$51,943,951	$53,309,852	$54,338,132	$52,803,092	1
Darke	$1,487,004	$1,479,422	$1,543,418	$1,603,415	$1,686,923	$1,655,290	47
Defiance	$1,121,451	$1,131,123	$1,188,753	$1,232,391	$1,243,011	$1,216,049	61
Delaware	$5,771,795	$6,237,800	$6,913,187	$8,015,770	$8,487,723	$8,684,852	11
Erie	$2,588,868	$2,602,754	$2,693,456	$2,760,740	$2,844,003	$2,788,834	30
Fairfield	$4,128,727	$4,283,738	$4,439,417	$4,584,788	$4,694,496	$4,665,464	20
Fayette	$796,255	$799,540	$838,166	$893,023	$934,577	$944,441	71
Franklin	$39,329,760	$40,713,475	$42,629,889	$43,472,404	$44,250,461	$43,728,014	2
Fulton	$1,311,426	$1,335,932	$1,383,887	$1,423,773	$1,438,600	$1,432,573	54
Gallia	$830,258	$834,288	$890,572	$917,449	$958,005	$962,417	70
Geauga	$3,867,214	$4,079,555	$4,399,127	$4,473,849	$4,573,812	$4,398,294	23
Greene	$4,926,718	$5,062,781	$5,363,960	$5,595,150	$5,683,080	$5,610,597	18
Guernsey	$974,228	$986,290	$1,006,806	$1,048,087	$1,091,983	$1,118,917	66
Hamilton	$33,102,167	$33,873,432	$35,874,381	$36,483,819	$37,244,363	$36,248,694	3
Hancock	$2,341,675	$2,386,791	$2,525,230	$2,632,419	$2,699,754	$2,664,934	31
Hardin	$738,958	$742,418	$759,339	$799,586	$847,962	$850,697	76
Harrison	$374,901	$381,689	$389,809	$405,302	$432,243	$429,772	84
Henry	$836,087	$857,360	$896,389	$916,921	$930,882	$931,129	72
Highland	$1,045,161	$1,085,424	$1,153,626	$1,193,645	$1,212,981	$1,207,972	62
Hocking	$680,431	$699,226	$722,510	$762,035	$779,137	$785,445	77
Holmes	$925,978	$949,468	$978,620	$1,010,023	$1,038,965	$990,282	68
Huron	$1,566,382	$1,589,503	$1,635,178	$1,671,751	$1,722,816	$1,722,203	43
Jackson	$745,795	$774,073	$794,633	$833,294	$867,544	$876,793	74
Jefferson	$1,849,545	$1,834,953	$1,916,964	$2,021,864	$2,157,919	$2,154,036	36
Knox	$1,490,967	$1,551,788	$1,657,456	$1,728,984	$1,803,156	$1,808,490	41
Lake	$7,610,302	$7,926,411	$8,344,116	$8,754,647	$9,007,489	$8,847,303	10
Lawrence	$1,400,530	$1,461,795	$1,543,971	$1,631,945	$1,731,121	$1,782,973	42
Licking	$4,602,388	$4,845,814	$5,181,257	$5,446,091	$5,653,738	$5,645,972	17
Logan	$1,314,319	$1,347,023	$1,379,258	$1,447,979	$1,496,040	$1,478,006	53
Lorain	$8,478,893	$8,858,357	$9,341,708	$9,739,842	$10,031,859	$9,939,758	9
Lucas	$13,840,452	$13,989,026	$14,645,460	$15,056,839	$15,137,061	$14,920,368	6
Madison	$1,201,009	$1,239,089	$1,292,674	$1,340,749	$1,417,524	$1,411,062	56

TABLE 19: BEA TOTAL PERSONAL INCOME, 2004-2009
(in thousands of current dollars)

Area	2004	2005	2006	2007	2008	2009	2009 Rank
Mahoning	$7,056,167	$7,246,298	$7,577,289	$7,866,994	$7,965,668	$7,805,062	13
Marion	$1,723,907	$1,777,224	$1,820,606	$1,939,249	$2,014,397	$2,012,591	38
Medina	$5,441,594	$5,725,829	$6,075,408	$6,416,705	$6,601,704	$6,514,548	15
Meigs	$456,052	$474,511	$498,098	$513,506	$541,037	$561,641	83
Mercer	$1,184,749	$1,197,592	$1,227,316	$1,328,589	$1,409,039	$1,357,996	57
Miami	$3,043,634	$3,135,941	$3,312,682	$3,446,393	$3,539,795	$3,535,946	25
Monroe	$342,594	$337,145	$353,789	$375,793	$414,271	$413,465	85
Montgomery	$17,335,040	$17,717,911	$18,606,241	$18,996,515	$19,161,715	$18,995,875	5
Morgan	$303,435	$303,542	$310,980	$320,458	$333,150	$339,735	86
Morrow	$837,490	$868,971	$893,642	$941,528	$969,871	$979,657	69
Muskingum	$2,251,065	$2,265,585	$2,324,528	$2,427,426	$2,513,826	$2,550,294	33
Noble	$251,373	$256,484	$264,676	$275,928	$285,160	$287,644	88
Ottawa	$1,318,839	$1,360,795	$1,430,210	$1,489,606	$1,530,299	$1,518,819	51
Paulding	$503,132	$516,886	$546,361	$568,672	$591,343	$587,789	82
Perry	$736,986	$757,036	$783,998	$815,677	$852,724	$876,767	75
Pickaway	$1,342,790	$1,385,307	$1,480,595	$1,565,413	$1,625,500	$1,658,823	46
Pike	$625,224	$641,606	$662,662	$705,710	$734,459	$752,753	79
Portage	$4,527,531	$4,735,687	$5,005,557	$5,233,087	$5,383,894	$5,332,210	19
Preble	$1,117,741	$1,151,927	$1,189,185	$1,232,365	$1,283,892	$1,294,017	58
Putnam	$981,709	$1,004,342	$1,063,492	$1,102,738	$1,159,144	$1,151,147	65
Richland	$3,417,151	$3,454,760	$3,552,527	$3,642,851	$3,770,906	$3,689,277	24
Ross	$1,837,433	$1,886,453	$1,962,572	$2,067,471	$2,153,231	$2,199,456	34
Sandusky	$1,667,855	$1,695,501	$1,750,082	$1,833,007	$1,860,362	$1,847,439	40
Scioto	$1,808,866	$1,830,679	$1,889,942	$2,034,615	$2,143,514	$2,173,653	35
Seneca	$1,521,954	$1,543,515	$1,593,769	$1,645,906	$1,678,170	$1,681,818	45
Shelby	$1,430,061	$1,473,857	$1,557,474	$1,617,594	$1,635,102	$1,579,518	50
Stark	$11,030,091	$11,371,568	$11,783,041	$12,313,874	$12,655,124	$12,442,595	8
Summit	$18,309,935	$18,978,748	$19,988,034	$20,912,796	$21,125,858	$20,611,827	4
Trumbull	$6,012,695	$6,075,487	$6,372,407	$6,490,700	$6,484,287	$6,400,571	16
Tuscarawas	$2,326,891	$2,403,544	$2,496,351	$2,615,441	$2,676,703	$2,625,919	32
Union	$1,335,726	$1,393,735	$1,475,348	$1,592,536	$1,677,226	$1,695,217	44
Van Wert	$818,879	$831,428	$882,716	$908,834	$927,460	$905,872	73
Vinton	$256,842	$265,244	$269,644	$286,881	$296,896	$303,602	87
Warren	$6,368,308	$6,849,520	$7,379,802	$7,827,864	$8,207,432	$8,189,840	12
Washington	$1,633,447	$1,669,531	$1,776,541	$1,878,271	$1,989,270	$2,004,103	39
Wayne	$3,074,930	$3,136,021	$3,235,234	$3,357,742	$3,476,323	$3,404,705	26
Williams	$1,052,607	$1,070,328	$1,099,617	$1,143,099	$1,189,322	$1,161,884	64
Wood	$3,705,839	$3,842,865	$4,072,448	$4,278,731	$4,466,337	$4,431,060	22
Wyandot	$645,041	$632,529	$637,166	$663,800	$687,080	$689,295	81

Source: Bureau of Economic Analysis, Regional Economic Information System, CA1-3. http://www.bea.gov.

Prepared by: Policy Research & Strategic Planning, Ohio Dept. of Development (DL, 5/11).

55--TRANSFER PAYMENTS

Transfer Payments
Table of Contents

Table/Graph	Title	Page #
	Transfer Payments	56
Table 20.	Total Transfer Payments, 2004-2009	57

TRANSFER PAYMENTS

Content

The data in this table are aggregate transfer payments (in thousands of dollars). No adjustment for inflation has been made. The latest year for total personal income is included for the calculation of a dependency ratio - i.e., total transfer payments as a percentage of total personal income in 2009. The counties are ranked by their dependency on transfer payments, with one indicating the greatest dependence.

A transfer payment is a payment to a person, usually in monetary form, for which that person has not rendered a service. Examples include unemployment benefits, social security and other retirement benefits, and the value of food stamps, among other things.

Source

The Bureau of Economic Analysis's (BEA's) website for state and local statistics: http://www.bea.gov/.

Frequency

Annually, usually available about May.

Time Period Covered

2004-2009. The larger data set covers 1969-2009.

Geographic Areas

Data in this report are presented for the state, the 88 counties, and the nation. The larger data set includes data for metropolitan areas, divisions, and regions.

REIS CD-ROM

The REIS CD-ROM contains a variety of economic information covering 1969-2009. Go to the BEA's web site for more information.

57--TRANSFER PAYMENTS

TABLE 20: TOTAL TRANSFER PAYMENTS, 2004-2009
(in thousands of current dollars)

	Total Transfer Payments (TTP)						2009 Total Personal Income (TPI)	2009 TTP as a Percentage of 2009 TPI	2009 Dependency Rank*
	2004	2005	2006	2007	2008	2009			
United States								17.5%	
Ohio	$58,872,092	$62,235,752	$65,785,636	$70,154,219	$76,355,359	$86,506,100	$408,706,809	21.2%	
Adams	$173,592	$183,029	$193,522	$209,865	$227,693	$260,306	$716,361	36.3%	1
Allen	$539,911	$569,679	$603,384	$653,227	$694,088	$792,878	$3,192,919	24.8%	40
Ashland	$234,273	$249,529	$263,259	$281,857	$313,318	$355,577	$1,505,397	23.6%	48
Ashtabula	$634,174	$671,168	$704,062	$752,473	$811,695	$923,666	$2,897,584	31.9%	11
Athens	$292,780	$316,374	$320,172	$344,373	$386,908	$448,537	$1,641,290	27.3%	27
Auglaize	$212,765	$230,722	$244,961	$258,862	$290,810	$343,316	$1,641,878	20.9%	65
Belmont	$451,718	$464,729	$486,480	$512,579	$545,570	$600,600	$2,031,580	29.6%	20
Brown	$222,237	$241,090	$257,129	$274,248	$298,184	$342,110	$1,278,021	26.8%	31
Butler	$1,502,690	$1,620,355	$1,738,354	$1,866,140	$2,050,110	$2,338,398	$12,585,955	18.6%	75
Carroll	$135,773	$143,016	$154,001	$167,235	$177,627	$201,855	$758,697	26.6%	32
Champaign	$180,368	$191,836	$203,598	$219,969	$240,430	$274,015	$1,170,095	23.4%	51
Clark	$837,568	$874,215	$916,745	$970,506	$1,058,631	$1,189,546	$4,557,049	26.1%	33
Clermont	$759,468	$804,598	$874,739	$943,168	$1,030,164	$1,175,846	$6,784,741	17.3%	79
Clinton	$197,555	$210,561	$224,491	$240,804	$264,782	$313,392	$1,416,606	22.1%	56
Columbiana	$625,228	$659,471	$698,310	$737,412	$811,355	$918,872	$2,990,433	30.7%	16
Coshocton	$198,577	$211,254	$222,208	$237,138	$254,946	$289,298	$1,019,901	28.4%	24
Crawford	$256,102	$268,780	$283,966	$302,249	$328,273	$384,110	$1,249,149	30.7%	15
Cuyahoga	$8,270,525	$8,583,372	$8,921,858	$9,424,940	$10,070,266	$11,151,996	$52,803,092	21.1%	64
Darke	$243,582	$258,114	$277,406	$296,888	$320,794	$363,379	$1,655,290	22.0%	58
Defiance	$181,235	$193,751	$208,644	$224,625	$247,464	$289,459	$1,216,049	23.8%	46
Delaware	$412,980	$455,582	$503,106	$565,003	$624,258	$716,418	$8,684,852	8.2%	88
Erie	$425,361	$450,382	$476,421	$511,501	$563,814	$648,998	$2,788,834	23.3%	52
Fairfield	$548,252	$594,547	$644,220	$705,689	$776,656	$886,604	$4,665,464	19.0%	72
Fayette	$151,200	$164,447	$173,464	$185,374	$201,789	$229,329	$944,441	24.3%	43
Franklin	$4,897,494	$5,259,669	$5,605,291	$5,977,181	$6,640,599	$7,529,347	$43,728,014	17.2%	81
Fulton	$191,929	$204,399	$218,279	$234,103	$258,305	$306,471	$1,432,573	21.4%	63
Gallia	$233,488	$246,668	$255,178	$270,351	$289,558	$317,558	$962,417	33.0%	8
Geauga	$365,993	$390,125	$418,715	$453,552	$482,916	$545,207	$4,398,294	12.4%	87
Greene	$596,365	$633,857	$682,071	$738,813	$800,638	$897,880	$5,610,597	16.0%	83
Guernsey	$255,097	$265,558	$278,525	$291,790	$317,207	$356,077	$1,118,917	31.8%	12
Hamilton	$4,440,314	$4,648,400	$4,846,976	$5,135,217	$5,600,375	$6,279,119	$36,248,694	17.3%	80
Hancock	$300,508	$319,380	$338,739	$366,346	$406,163	$477,296	$2,664,934	17.9%	78
Hardin	$143,613	$150,106	$158,350	$171,228	$184,327	$211,176	$850,697	24.8%	41
Harrison	$95,935	$103,089	$108,111	$114,402	$124,290	$138,560	$429,772	32.2%	10
Henry	$139,482	$147,773	$157,314	$165,589	$179,362	$207,699	$931,129	22.3%	55
Highland	$220,154	$234,879	$252,344	$272,922	$296,599	$346,951	$1,207,972	28.7%	22
Hocking	$157,242	$166,365	$175,420	$191,984	$205,705	$233,887	$785,445	29.8%	18
Holmes	$118,192	$122,771	$124,092	$135,263	$147,295	$165,325	$990,282	16.7%	82
Huron	$288,876	$307,219	$327,192	$351,077	$395,411	$463,480	$1,722,203	26.9%	30
Jackson	$191,162	$204,057	$216,713	$227,412	$247,922	$277,507	$876,793	31.7%	14
Jefferson	$504,752	$519,919	$548,238	$574,701	$614,878	$684,983	$2,154,036	31.8%	13
Knox	$301,723	$319,017	$342,991	$373,507	$404,163	$455,035	$1,808,490	25.2%	38
Lake	$1,139,322	$1,204,066	$1,288,635	$1,369,597	$1,484,231	$1,677,666	$8,847,303	19.0%	74
Lawrence	$430,908	$458,205	$479,849	$505,962	$542,883	$598,627	$1,782,973	33.6%	7
Licking	$684,907	$728,165	$784,987	$855,140	$939,665	$1,079,215	$5,645,972	19.1%	71
Logan	$219,072	$235,096	$246,696	$266,962	$291,027	$339,145	$1,478,006	22.9%	53
Lorain	$1,454,651	$1,551,304	$1,661,612	$1,762,942	$1,930,256	$2,191,205	$9,939,758	22.0%	57
Lucas	$2,605,271	$2,756,373	$2,914,760	$3,102,760	$3,363,096	$3,788,672	$14,920,368	25.4%	36
Madison	$176,175	$190,623	$203,518	$220,939	$244,514	$278,004	$1,411,062	19.7%	70
Mahoning	$1,609,267	$1,680,938	$1,751,530	$1,840,109	$1,989,162	$2,218,679	$7,805,062	28.4%	23
Marion	$341,887	$366,550	$383,776	$417,736	$455,410	$521,394	$2,012,591	25.9%	34
Medina	$638,019	$690,781	$747,840	$806,152	$884,016	$1,020,113	$6,514,548	15.7%	84
Meigs	$140,127	$148,502	$156,194	$162,645	$175,378	$197,340	$561,641	35.1%	4
Mercer	$176,001	$186,297	$197,939	$210,465	$225,349	$258,039	$1,357,996	19.0%	73
Miami	$467,308	$496,199	$530,645	$569,670	$625,842	$728,969	$3,535,946	20.6%	66
Monroe	$86,607	$92,131	$98,497	$103,874	$112,244	$124,359	$413,465	30.1%	17
Montgomery	$3,016,221	$3,178,213	$3,368,425	$3,591,382	$3,938,064	$4,501,274	$18,995,875	23.7%	47
Morgan	$83,408	$88,173	$93,101	$97,804	$103,680	$115,406	$339,735	34.0%	6
Morrow	$141,523	$146,899	$154,293	$171,454	$183,442	$213,839	$979,657	21.8%	59

TABLE 20: TOTAL TRANSFER PAYMENTS, 2004-2009
(in thousands of current dollars)

	Total Transfer Payments (TTP)						2009 Total Personal Income (TPI)	2009 TTP as a Percentage of 2009 TPI	2009 Dependency Rank*
	2004	2005	2006	2007	2008	2009			
Muskingum	$478,659	$507,394	$539,755	$577,697	$633,612	$721,868	$2,550,294	28.3%	25
Noble	$60,613	$63,323	$67,591	$70,475	$73,912	$83,836	$287,644	29.1%	21
Ottawa	$241,667	$256,807	$270,913	$288,531	$311,640	$356,638	$1,518,819	23.5%	50
Paulding	$90,260	$96,114	$102,895	$111,627	$120,379	$141,950	$587,789	24.1%	44
Perry	$186,336	$199,970	$211,127	$229,236	$251,043	$287,870	$876,767	32.8%	9
Pickaway	$228,403	$249,121	$266,699	$288,342	$312,704	$359,890	$1,658,823	21.7%	60
Pike	$177,336	$193,359	$198,912	$216,306	$228,434	$256,051	$752,753	34.0%	5
Portage	$686,218	$731,952	$780,334	$838,640	$921,162	$1,072,612	$5,332,210	20.1%	68
Preble	$198,124	$209,562	$223,510	$238,638	$263,478	$303,931	$1,294,017	23.5%	49
Putnam	$146,543	$153,936	$160,526	$170,054	$183,686	$211,207	$1,151,147	18.3%	76
Richland	$680,957	$714,025	$761,280	$812,482	$884,760	$999,018	$3,689,277	27.1%	29
Ross	$379,974	$410,549	$435,076	$470,157	$518,487	$599,093	$2,199,456	27.2%	28
Sandusky	$305,117	$321,555	$342,353	$365,864	$395,366	$445,048	$1,847,439	24.1%	45
Scioto	$562,746	$582,572	$606,787	$651,952	$691,585	$767,065	$2,173,653	35.3%	3
Seneca	$322,393	$337,742	$355,063	$377,675	$408,447	$471,128	$1,681,818	28.0%	26
Shelby	$196,988	$208,961	$223,878	$241,048	$267,582	$314,341	$1,579,518	19.9%	69
Stark	$2,021,675	$2,146,812	$2,271,665	$2,424,279	$2,655,511	$3,022,247	$12,442,595	24.3%	42
Summit	$2,950,608	$3,097,232	$3,276,667	$3,478,252	$3,747,870	$4,224,071	$20,611,827	20.5%	67
Trumbull	$1,306,458	$1,383,063	$1,448,746	$1,528,940	$1,669,703	$1,898,007	$6,400,571	29.7%	19
Tuscarawas	$454,624	$482,350	$509,735	$544,134	$592,228	$677,634	$2,625,919	25.8%	35
Union	$154,834	$170,104	$179,337	$195,311	$211,421	$242,574	$1,695,217	14.3%	85
Van Wert	$131,318	$139,145	$148,571	$156,492	$169,101	$196,325	$905,872	21.7%	61
Vinton	$71,073	$79,203	$82,603	$86,144	$96,067	$108,550	$303,602	35.8%	2
Warren	$659,623	$715,286	$776,775	$845,561	$929,564	$1,074,427	$8,189,840	13.1%	86
Washington	$350,487	$369,054	$391,056	$410,403	$447,742	$508,428	$2,004,103	25.4%	37
Wayne	$494,625	$517,276	$544,737	$584,725	$640,751	$736,867	$3,404,705	21.6%	62
Williams	$183,465	$193,462	$208,858	$224,791	$245,711	$289,039	$1,161,884	24.9%	39
Wood	$501,937	$538,338	$567,788	$611,295	$672,003	$794,352	$4,431,060	17.9%	77
Wyandot	$108,124	$115,118	$121,063	$128,012	$137,813	$158,024	$689,295	22.9%	54

Note: * - A rank of 1 means transfer payments are the highest portion of total personal income among the counties, and a rank of 88 means transfer payments are the lowest portion of total personal income among the counties.

Source: Bureau of Economic Analysis, Regional Economic Information System, CA1-3 and CA35. http://www.bea.gov.

Prepared by: Policy Research & Strategic Planning, Ohio Dept. of Development (DL, 5/11).

59--EMPLOYMENT BY COUNTY OF WORK

Employment by County of Work
Table of Contents

Table/Graph	Title	Page #
	Employment by County of Work	60
Map	Manufacturing Employment, 2009	61
Map	Percent Manufacturing Employment of Total County Employment, 2009	62
Table 21.	Total Full and Part Time Employment, 2003-2009	63
Table 22.	Manufacturing Employment, 2003-2009	65
Table 23.	Manufacturing as a Percentage of Total Employment, 2003-2009	67
Table 24.	BEA Employment by Sector, 2009	69
Table 25.	BEA Percentage Distribution of Employment by Sector, 2009	78
Table 26.	BEA Concentration Ratios of Employment by Sector, 2009	87
Table 27.	Net Change in BEA Employment by Sector from 2001 to 2009	96
Table 28.	Percentage Change in BEA Employment by Sector from 2001 to 2009	105

EMPLOYMENT BY COUNTY OF WORK

Content

Counts of the total number of jobs in the state and each county are in table 21. Counts of the number of manufacturing jobs are in table 22. The percentage of total employment comprised by manufacturing is found in table 23. Employment by sector in 2009 is detailed in table 24. Tables 25 and 26 are based on table 24, and show the percentage distribution and concentration ratios (respectively) by sector. Table 27 shows the change in employment by sector from 2001, while table 28 shows the corresponding percentage changes.

Employment counts the number of full- and part-time jobs where the jobs are located, not where the jobholders reside. Persons holding more than one job are counted in each job.

Source

The Bureau of Economic Analysis's (BEA's) website for state and local statistics: http://www.bea.gov/.

Frequency

Annually, usually available about May.

Time Period Covered

2001 and 2009. The larger data set covers 1969-2009.

Geographic Areas

Data in this report are presented for the state, the 88 counties, and occasionally the nation. The larger data set includes data for metropolitan areas, divisions, and regions.

REIS CD-ROM

The REIS CD-ROM contains a variety of economic information covering 1969-2009. See the BEA's web site for more information.

Manufacturing Employment 2009

State Mfg. Employment: 652,221

Ohio Department of Development

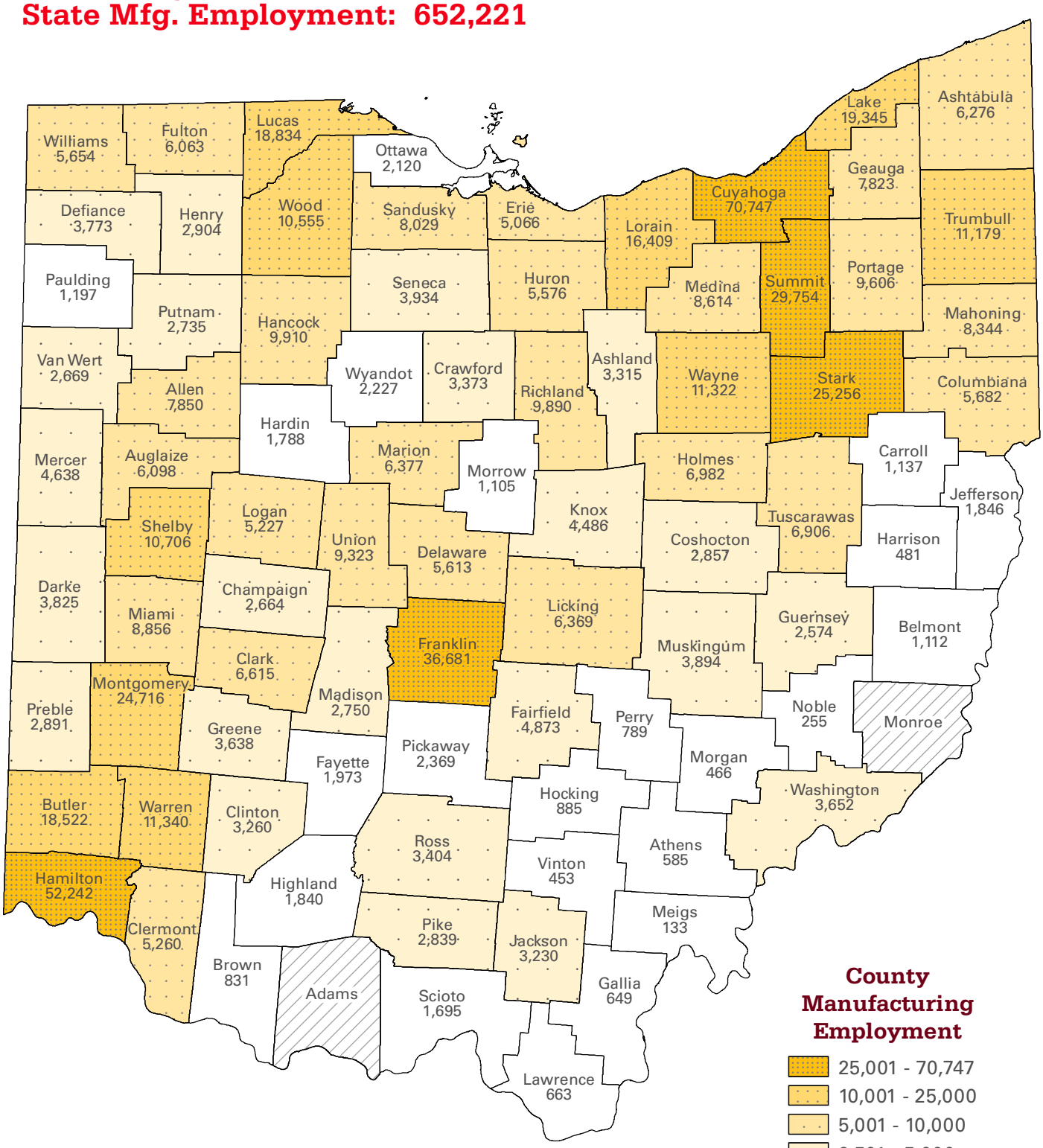

Source: U.S. Bureau of Economic Analysis

Prepared by: Ohio Department of Development, Policy Research and Strategic Planning (June 2011)

R051111C

Manufacturing Employment as Percentage of Total County Employment 2009

State Percentage: 10.1%

Ohio Department of Development

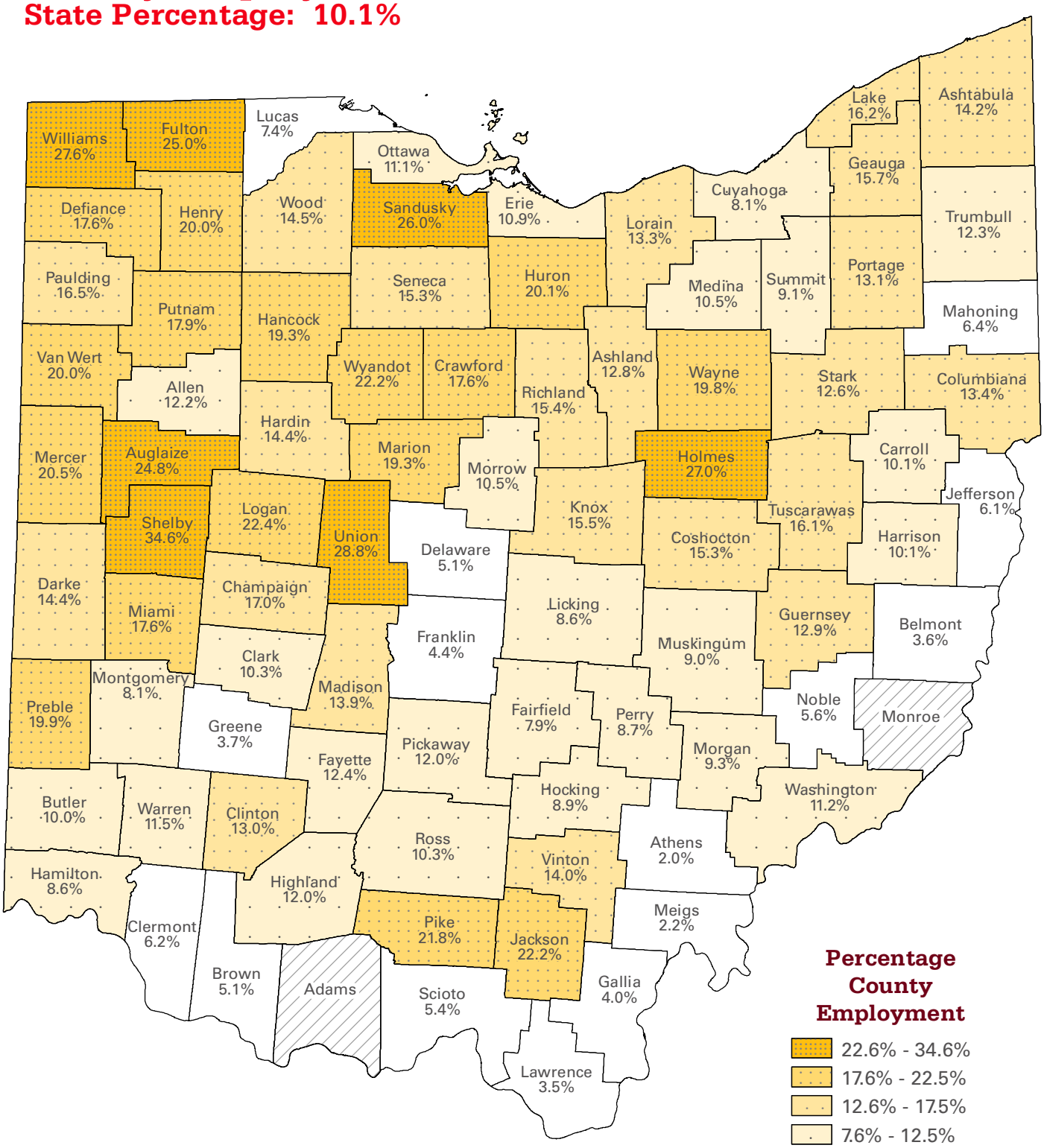

Source: U.S. Bureau of Economic Analysis

Prepared by: Ohio Department of Development, Policy Research and Strategic Planning (June 2011)

R051111C

63--EMPLOYMENT COUNTY OF WORK

TABLE 21: TOTAL FULL AND PART TIME EMPLOYMENT, 2003-2009

								Changes: 2003-2009	
Area	2003	2004	2005	2006	2007	2008	2009	Number	Percent
United States	166,019,500	169,026,700	172,551,400	176,124,600	179,899,700	179,610,200	173,809,200	7,789,700	4.7%
Ohio	6,630,434	6,677,697	6,722,669	6,761,906	6,810,557	6,742,369	6,462,275	-168,159	-2.5%
Adams	11,606	11,964	12,117	12,335	12,624	12,209	11,691	85	0.7%
Allen	69,413	69,753	69,938	69,051	68,017	66,590	64,117	-5,296	-7.6%
Ashland	26,504	26,535	26,524	27,057	27,857	27,282	25,974	-530	-2.0%
Ashtabula	47,336	48,266	48,449	47,706	47,509	46,785	44,224	-3,112	-6.6%
Athens	28,580	29,070	29,315	29,412	30,016	30,081	29,565	985	3.4%
Auglaize	24,291	24,737	25,405	26,082	26,324	25,959	24,598	307	1.3%
Belmont	32,001	32,394	32,433	32,374	32,475	31,822	30,865	-1,136	-3.5%
Brown	15,776	16,044	16,633	16,573	16,896	16,778	16,425	649	4.1%
Butler	168,703	174,654	179,428	187,661	191,999	192,726	185,050	16,347	9.7%
Carroll	11,165	11,382	11,686	11,901	12,036	11,831	11,302	137	1.2%
Champaign	16,479	16,706	16,802	17,114	17,115	16,559	15,684	-795	-4.8%
Clark	67,642	67,062	66,527	66,967	66,895	66,572	63,975	-3,667	-5.4%
Clermont	77,785	81,738	82,995	87,405	88,996	87,673	84,711	6,926	8.9%
Clinton	29,338	29,634	30,377	32,616	32,840	31,224	24,999	-4,339	-14.8%
Columbiana	46,340	45,487	45,111	45,469	45,521	44,809	42,550	-3,790	-8.2%
Coshocton	19,665	19,446	19,504	19,577	19,852	19,359	18,621	-1,044	-5.3%
Crawford	21,746	21,553	21,522	21,354	21,080	20,417	19,170	-2,576	-11.8%
Cuyahoga	917,199	917,084	913,538	920,031	922,863	910,226	873,947	-43,252	-4.7%
Darke	28,369	28,201	27,792	27,556	27,984	27,519	26,540	-1,829	-6.4%
Defiance	22,838	22,929	22,877	22,845	23,252	22,925	21,388	-1,450	-6.3%
Delaware	86,624	92,259	98,807	103,697	107,057	109,895	110,455	23,831	27.5%
Erie	49,483	49,402	49,744	49,096	48,735	48,159	46,426	-3,057	-6.2%
Fairfield	54,081	56,821	58,374	60,356	61,818	62,075	61,364	7,283	13.5%
Fayette	15,251	15,938	15,848	15,987	16,506	16,624	15,886	635	4.2%
Franklin	825,172	827,904	832,538	839,641	856,861	850,920	826,094	922	0.1%
Fulton	26,767	26,890	27,596	27,819	27,695	26,447	24,294	-2,473	-9.2%
Gallia	16,800	17,059	16,984	16,981	16,814	16,651	16,339	-461	-2.7%
Geauga	48,516	49,906	51,924	52,675	52,892	52,435	49,770	1,254	2.6%
Greene	90,548	93,465	95,188	98,235	100,205	97,981	97,223	6,675	7.4%
Guernsey	21,201	21,086	21,250	20,856	21,051	20,518	20,025	-1,176	-5.5%
Hamilton	640,786	635,686	635,828	627,940	628,041	626,204	604,149	-36,637	-5.7%
Hancock	51,541	52,121	52,959	54,210	54,892	54,453	51,378	-163	-0.3%
Hardin	12,860	12,977	13,375	13,119	13,068	12,872	12,374	-486	-3.8%
Harrison	5,168	5,187	5,247	5,194	5,107	4,988	4,781	-387	-7.5%
Henry	15,391	15,546	15,393	15,434	15,261	15,060	14,544	-847	-5.5%
Highland	16,303	16,536	17,037	16,901	16,819	16,085	15,299	-1,004	-6.2%
Hocking	9,882	10,221	10,324	10,419	10,392	10,257	9,948	66	0.7%
Holmes	25,066	25,392	26,248	26,424	26,993	26,516	25,907	841	3.4%
Huron	32,157	32,025	32,027	31,742	30,728	29,651	27,708	-4,449	-13.8%
Jackson	14,881	15,185	15,867	15,702	15,480	14,895	14,546	-335	-2.3%
Jefferson	31,664	30,914	31,064	31,468	31,998	32,434	30,193	-1,471	-4.6%
Knox	26,755	27,818	28,685	29,184	29,740	29,672	28,944	2,189	8.2%
Lake	121,039	122,895	124,745	124,677	126,407	125,685	119,289	-1,750	-1.4%
Lawrence	18,187	18,882	18,801	19,132	19,311	19,343	18,706	519	2.9%
Licking	69,548	71,695	73,103	74,900	76,141	75,725	73,759	4,211	6.1%
Logan	25,510	25,739	25,778	25,533	25,694	25,523	23,329	-2,181	-8.5%
Lorain	127,705	129,700	130,358	130,831	130,606	129,368	123,406	-4,299	-3.4%
Lucas	277,006	278,598	277,470	276,319	274,555	267,655	253,867	-23,139	-8.4%
Madison	18,212	19,594	20,064	20,135	20,456	20,483	19,849	1,637	9.0%
Mahoning	133,697	133,295	134,626	134,482	135,711	133,626	129,481	-4,216	-3.2%
Marion	34,710	35,028	35,388	35,472	36,024	35,443	33,125	-1,585	-4.6%
Medina	77,670	79,950	82,629	83,803	85,470	84,733	81,821	4,151	5.3%
Meigs	6,435	6,186	6,176	6,271	6,244	6,142	6,149	-286	-4.4%
Mercer	21,401	22,022	22,767	23,113	23,471	23,470	22,594	1,193	5.6%

EMPLOYMENT BY COUNTY OF WORK--64

TABLE 21: TOTAL FULL AND PART TIME EMPLOYMENT, 2003-2009

								Changes: 2003-2009	
Area	2003	2004	2005	2006	2007	2008	2009	Number	Percent
Miami	53,176	52,973	53,360	54,024	54,256	53,458	50,266	-2,910	-5.5%
Monroe	7,348	6,800	5,782	5,854	6,487	6,811	6,985	-363	-4.9%
Montgomery	341,376	338,921	335,770	330,872	327,149	320,603	303,280	-38,096	-11.2%
Morgan	5,219	5,074	5,003	5,007	4,998	5,016	5,022	-197	-3.8%
Morrow	10,894	11,003	11,031	10,984	11,194	10,975	10,512	-382	-3.5%
Muskingum	48,572	48,048	46,976	46,205	45,536	44,745	43,261	-5,311	-10.9%
Noble	4,833	4,817	4,872	4,834	4,870	4,793	4,553	-280	-5.8%
Ottawa	20,073	19,896	20,129	20,199	20,181	19,789	19,116	-957	-4.8%
Paulding	7,596	7,587	8,042	8,093	8,117	7,850	7,256	-340	-4.5%
Perry	9,529	9,288	9,254	9,285	9,003	9,027	9,048	-481	-5.0%
Pickaway	20,177	19,893	19,856	19,996	20,527	20,308	19,685	-492	-2.4%
Pike	14,048	13,617	13,238	13,297	13,495	13,468	13,034	-1,014	-7.2%
Portage	73,516	74,581	75,397	75,965	76,946	76,349	73,376	-140	-0.2%
Preble	15,306	15,384	15,710	15,839	15,711	15,536	14,540	-766	-5.0%
Putnam	15,551	14,837	14,860	15,369	15,851	16,074	15,238	-313	-2.0%
Richland	71,100	70,767	70,536	70,448	69,363	68,471	64,342	-6,758	-9.5%
Ross	34,199	34,691	34,664	34,781	34,755	34,062	32,950	-1,249	-3.7%
Sandusky	32,405	32,906	32,567	32,630	33,202	32,548	30,837	-1,568	-4.8%
Scioto	32,442	32,635	31,944	31,692	32,661	32,662	31,518	-924	-2.8%
Seneca	27,539	28,015	28,178	27,862	27,576	27,088	25,771	-1,768	-6.4%
Shelby	34,385	35,371	35,929	36,587	36,524	35,093	30,967	-3,418	-9.9%
Stark	211,393	212,437	214,225	210,254	211,268	209,778	200,868	-10,525	-5.0%
Summit	321,112	327,673	334,676	339,096	343,649	344,214	326,797	5,685	1.8%
Trumbull	107,019	106,749	106,740	105,518	101,084	98,364	90,679	-16,340	-15.3%
Tuscarawas	45,542	45,210	45,194	45,999	45,680	45,167	43,021	-2,521	-5.5%
Union	31,234	31,565	31,718	32,044	33,152	33,605	32,356	1,122	3.6%
Van Wert	14,163	14,731	14,781	15,225	14,976	14,435	13,366	-797	-5.6%
Vinton	3,383	3,249	3,373	3,441	3,557	3,400	3,245	-138	-4.1%
Warren	83,243	87,800	92,392	96,412	102,945	103,077	99,033	15,790	19.0%
Washington	33,169	32,369	32,433	32,853	33,674	33,760	32,658	-511	-1.5%
Wayne	61,443	61,608	62,078	61,300	60,656	60,011	57,139	-4,304	-7.0%
Williams	21,999	22,283	22,129	22,116	22,070	22,170	20,488	-1,511	-6.9%
Wood	73,305	73,314	74,076	76,994	77,550	77,406	72,600	-705	-1.0%
Wyandot	13,352	13,044	12,571	11,997	11,500	10,922	10,050	-3,302	-24.7%

Source: Bureau of Economic Analysis, Regional Economic Information System: www.bea.gov. Table CA25N.

Prepared by: Policy Research & Strategic Planning, Ohio Dept. of Development (DL, 5/11).

65--EMPLOYMENT BY COUNTY OF WORK

TABLE 22: MANUFACTURING EMPLOYMENT, 2003-2009

								Changes: 2003-2009	
Area	2003	2004	2005	2006	2007	2008	2009	Number	Percent
United States	14,974,000	14,791,900	14,729,200	14,688,200	14,472,800	13,989,300	12,393,700	-2,580,300	-17.2%
Ohio	860,594	841,904	832,648	819,701	797,280	762,841	652,221	-208,373	-24.2%
Adams	689	836	944	1,024	1,098	954	(D)	n.a.	n.a.
Allen	10,889	10,697	11,110	10,187	9,131	8,510	7,850	-3,039	-27.9%
Ashland	5,024	4,494	4,121	4,109	4,251	3,945	3,315	-1,709	-34.0%
Ashtabula	8,889	8,804	8,870	8,666	8,068	7,737	6,276	-2,613	-29.4%
Athens	1,045	950	912	693	640	647	585	-460	-44.0%
Auglaize	6,569	6,746	7,099	7,045	7,254	7,133	6,098	-471	-7.2%
Belmont	1,450	1,409	1,619	1,546	1,416	1,278	1,112	-338	-23.3%
Brown	851	902	899	974	1,052	988	831	-20	-2.4%
Butler	20,089	19,619	19,668	19,984	20,418	20,548	18,522	-1,567	-7.8%
Carroll	1,361	1,236	1,465	1,476	1,525	1,429	1,137	-224	-16.5%
Champaign	3,556	3,547	3,618	3,582	3,452	3,167	2,664	-892	-25.1%
Clark	8,728	8,234	8,314	8,157	7,732	7,619	6,615	-2,113	-24.2%
Clermont	6,690	8,083	8,058	7,571	7,102	6,431	5,260	-1,430	-21.4%
Clinton	4,429	4,449	4,564	4,604	4,244	4,014	3,260	-1,169	-26.4%
Columbiana	7,530	7,057	7,020	6,890	6,971	6,857	5,682	-1,848	-24.5%
Coshocton	3,952	3,770	3,632	3,468	3,460	3,258	2,857	-1,095	-27.7%
Crawford	5,311	5,247	5,346	5,213	4,726	4,192	3,373	-1,938	-36.5%
Cuyahoga	93,760	90,972	88,515	87,737	84,329	82,133	70,747	-23,013	-24.5%
Darke	4,886	4,791	4,546	4,500	4,479	4,428	3,825	-1,061	-21.7%
Defiance	5,680	5,598	5,488	5,223	4,917	4,695	3,773	-1,907	-33.6%
Delaware	5,718	6,091	6,221	6,236	5,906	6,157	5,613	-105	-1.8%
Erie	8,265	7,806	7,420	7,015	6,237	5,727	5,066	-3,199	-38.7%
Fairfield	5,485	5,489	5,425	5,631	5,624	5,281	4,873	-612	-11.2%
Fayette	2,800	2,687	2,483	2,429	2,530	2,423	1,973	-827	-29.5%
Franklin	47,630	44,980	43,941	43,709	43,194	41,420	36,681	-10,949	-23.0%
Fulton	9,045	9,115	9,336	9,146	8,493	7,626	6,063	-2,982	-33.0%
Gallia	1,025	955	862	738	726	722	649	-376	-36.7%
Geauga	9,484	9,855	10,327	10,548	9,818	9,375	7,823	-1,661	-17.5%
Greene	4,538	4,327	4,306	4,291	4,282	4,094	3,638	-900	-19.8%
Guernsey	3,042	2,830	2,957	3,135	3,207	2,977	2,574	-468	-15.4%
Hamilton	65,238	62,208	60,794	59,231	58,334	57,369	52,242	-12,996	-19.9%
Hancock	11,482	11,854	11,987	11,747	11,669	11,470	9,910	-1,572	-13.7%
Hardin	2,281	2,355	2,461	2,394	2,309	2,170	1,788	-493	-21.6%
Harrison	633	665	694	700	(D)	635	481	-152	-24.0%
Henry	(D)	3,842	3,735	3,662	3,626	3,382	2,904	n.a.	n.a.
Highland	2,986	2,910	3,091	2,800	2,602	2,287	1,840	-1,146	-38.4%
Hocking	1,371	1,323	1,186	1,159	1,100	1,007	885	-486	-35.4%
Holmes	6,823	6,849	7,343	7,572	7,793	7,538	6,982	159	2.3%
Huron	8,621	8,622	8,566	8,142	7,509	6,784	5,576	-3,045	-35.3%
Jackson	3,791	3,870	4,381	4,264	3,951	3,518	3,230	-561	-14.8%
Jefferson	3,101	2,910	2,867	2,871	2,889	2,910	1,846	-1,255	-40.5%
Knox	4,308	4,642	4,790	4,899	4,856	4,706	4,486	178	4.1%
Lake	22,059	21,975	21,990	21,999	22,372	22,222	19,345	-2,714	-12.3%
Lawrence	613	632	683	727	766	776	663	50	8.2%
Licking	8,362	8,451	8,343	8,386	8,310	7,750	6,369	-1,993	-23.8%
Logan	6,241	6,083	6,061	6,092	6,151	6,171	5,227	-1,014	-16.2%
Lorain	22,535	21,854	21,690	20,661	20,158	19,340	16,409	-6,126	-27.2%
Lucas	28,332	27,487	27,136	26,288	25,007	22,749	18,834	-9,498	-33.5%
Madison	3,272	3,227	3,150	3,174	2,983	3,094	2,750	-522	-16.0%
Mahoning	10,965	10,723	10,618	10,331	10,295	9,843	8,344	-2,621	-23.9%
Marion	7,106	7,122	7,066	6,774	7,248	7,068	6,377	-729	-10.3%
Medina	10,286	10,024	10,254	10,446	10,471	9,933	8,614	-1,672	-16.3%
Meigs	(D)	(D)	154	146	150	142	133	n.a.	n.a.
Mercer	4,136	4,569	4,793	4,968	5,082	5,080	4,638	502	12.1%

EMPLOYMENT BY COUNTY OF WORK--66

TABLE 22: MANUFACTURING EMPLOYMENT, 2003-2009

								Changes: 2003-2009	
Area	2003	2004	2005	2006	2007	2008	2009	Number	Percent
Miami	11,383	10,879	10,562	10,331	10,347	10,279	8,856	-2,527	-22.2%
Monroe	1,815	1,402	296	358	1,116	1,154	(D)	n.a.	n.a.
Montgomery	43,924	42,169	41,044	39,332	35,981	31,385	24,716	-19,208	-43.7%
Morgan	444	425	402	(D)	(D)	455	466	22	5.0%
Morrow	1,399	1,488	1,464	1,411	1,420	1,349	1,105	-294	-21.0%
Muskingum	8,005	7,343	6,257	5,624	5,109	4,607	3,894	-4,111	-51.4%
Noble	598	586	542	482	465	440	255	-343	-57.4%
Ottawa	2,520	2,593	2,557	2,542	2,513	2,462	2,120	-400	-15.9%
Paulding	1,274	1,413	1,919	1,910	1,789	1,640	1,197	-77	-6.0%
Perry	1,377	1,190	1,163	1,071	922	906	789	-588	-42.7%
Pickaway	3,660	3,037	2,614	2,434	2,541	2,531	2,369	-1,291	-35.3%
Pike	4,531	4,047	3,615	3,359	3,203	3,102	2,839	-1,692	-37.3%
Portage	12,347	12,462	12,588	12,682	11,993	11,073	9,606	-2,741	-22.2%
Preble	3,512	3,516	3,491	3,456	3,345	3,278	2,891	-621	-17.7%
Putnam	3,380	2,803	2,873	3,094	3,230	3,313	2,735	-645	-19.1%
Richland	14,446	14,094	13,902	14,024	13,306	12,040	9,890	-4,556	-31.5%
Ross	3,840	4,296	4,357	4,453	4,285	3,883	3,404	-436	-11.4%
Sandusky	9,558	9,362	8,651	8,801	9,041	8,989	8,029	-1,529	-16.0%
Scioto	2,210	2,323	2,388	2,236	2,050	2,066	1,695	-515	-23.3%
Seneca	5,108	5,319	5,410	5,527	5,299	5,038	3,934	-1,174	-23.0%
Shelby	13,180	13,942	14,269	14,914	14,350	13,186	10,706	-2,474	-18.8%
Stark	33,340	30,459	30,782	30,006	29,910	29,352	25,256	-8,084	-24.2%
Summit	37,294	37,848	37,436	36,785	37,201	35,481	29,754	-7,540	-20.2%
Trumbull	23,044	22,071	21,749	20,966	17,257	16,234	11,179	-11,865	-51.5%
Tuscarawas	8,435	8,522	8,516	8,486	8,443	8,159	6,906	-1,529	-18.1%
Union	10,883	10,618	10,215	10,028	10,221	9,874	9,323	-1,560	-14.3%
Van Wert	3,499	3,745	3,766	3,827	3,797	3,408	2,669	-830	-23.7%
Vinton	459	(D)	528	(D)	573	545	453	-6	-1.3%
Warren	12,861	13,064	13,232	12,895	13,706	13,283	11,340	-1,521	-11.8%
Washington	4,501	4,308	4,295	4,309	4,242	4,240	3,652	-849	-18.9%
Wayne	14,581	14,592	14,629	14,270	13,022	12,774	11,322	-3,259	-22.4%
Williams	7,450	7,424	7,205	7,229	7,172	7,156	5,654	-1,796	-24.1%
Wood	13,965	13,753	13,062	13,441	13,482	12,828	10,555	-3,410	-24.4%
Wyandot	4,861	4,422	3,950	3,453	2,924	2,622	2,227	-2,634	-54.2%

Notes: (D) - data suppressed to maintain confidentiality; n.a. - not available.

Source: Bureau of Economic Analysis, Regional Economic Information System: www.bea.gov. Table CA25N.

Prepared by: Policy Research & Strategic Planning, Ohio Dept. of Development (DL, 5/11).

67--EMPLOYMENT BY COUNTY OF WORK

TABLE 23: MANUFACTURING AS A PERCENTAGE OF TOTAL EMPLOYMENT, 2003-2009

Area	2003	2004	2005	2006	2007	2008	2009	Change: 2003-2009
United States	9.0%	8.8%	8.5%	8.3%	8.0%	7.8%	7.1%	-1.9%
Ohio	13.0%	12.6%	12.4%	12.1%	11.7%	11.3%	10.1%	-2.9%
Adams	5.9%	7.0%	7.8%	8.3%	8.7%	7.8%	(D)	n.a.
Allen	15.7%	15.3%	15.9%	14.8%	13.4%	12.8%	12.2%	-3.4%
Ashland	19.0%	16.9%	15.5%	15.2%	15.3%	14.5%	12.8%	-6.2%
Ashtabula	18.8%	18.2%	18.3%	18.2%	17.0%	16.5%	14.2%	-4.6%
Athens	3.7%	3.3%	3.1%	2.4%	2.1%	2.2%	2.0%	-1.7%
Auglaize	27.0%	27.3%	27.9%	27.0%	27.6%	27.5%	24.8%	-2.3%
Belmont	4.5%	4.3%	5.0%	4.8%	4.4%	4.0%	3.6%	-0.9%
Brown	5.4%	5.6%	5.4%	5.9%	6.2%	5.9%	5.1%	-0.3%
Butler	11.9%	11.2%	11.0%	10.6%	10.6%	10.7%	10.0%	-1.9%
Carroll	12.2%	10.9%	12.5%	12.4%	12.7%	12.1%	10.1%	-2.1%
Champaign	21.6%	21.2%	21.5%	20.9%	20.2%	19.1%	17.0%	-4.6%
Clark	12.9%	12.3%	12.5%	12.2%	11.6%	11.4%	10.3%	-2.6%
Clermont	8.6%	9.9%	9.7%	8.7%	8.0%	7.3%	6.2%	-2.4%
Clinton	15.1%	15.0%	15.0%	14.1%	12.9%	12.9%	13.0%	-2.1%
Columbiana	16.2%	15.5%	15.6%	15.2%	15.3%	15.3%	13.4%	-2.9%
Coshocton	20.1%	19.4%	18.6%	17.7%	17.4%	16.8%	15.3%	-4.8%
Crawford	24.4%	24.3%	24.8%	24.4%	22.4%	20.5%	17.6%	-6.8%
Cuyahoga	10.2%	9.9%	9.7%	9.5%	9.1%	9.0%	8.1%	-2.1%
Darke	17.2%	17.0%	16.4%	16.3%	16.0%	16.1%	14.4%	-2.8%
Defiance	24.9%	24.4%	24.0%	22.9%	21.1%	20.5%	17.6%	-7.2%
Delaware	6.6%	6.6%	6.3%	6.0%	5.5%	5.6%	5.1%	-1.5%
Erie	16.7%	15.8%	14.9%	14.3%	12.8%	11.9%	10.9%	-5.8%
Fairfield	10.1%	9.7%	9.3%	9.3%	9.1%	8.5%	7.9%	-2.2%
Fayette	18.4%	16.9%	15.7%	15.2%	15.3%	14.6%	12.4%	-5.9%
Franklin	5.8%	5.4%	5.3%	5.2%	5.0%	4.9%	4.4%	-1.3%
Fulton	33.8%	33.9%	33.8%	32.9%	30.7%	28.8%	25.0%	-8.8%
Gallia	6.1%	5.6%	5.1%	4.3%	4.3%	4.3%	4.0%	-2.1%
Geauga	19.5%	19.7%	19.9%	20.0%	18.6%	17.9%	15.7%	-3.8%
Greene	5.0%	4.6%	4.5%	4.4%	4.3%	4.2%	3.7%	-1.3%
Guernsey	14.3%	13.4%	13.9%	15.0%	15.2%	14.5%	12.9%	-1.5%
Hamilton	10.2%	9.8%	9.6%	9.4%	9.3%	9.2%	8.6%	-1.5%
Hancock	22.3%	22.7%	22.6%	21.7%	21.3%	21.1%	19.3%	-3.0%
Hardin	17.7%	18.1%	18.4%	18.2%	17.7%	16.9%	14.4%	-3.3%
Harrison	12.2%	12.8%	13.2%	13.5%	(D)	12.7%	10.1%	-2.2%
Henry	(D)	24.7%	24.3%	23.7%	23.8%	22.5%	20.0%	n.a.
Highland	18.3%	17.6%	18.1%	16.6%	15.5%	14.2%	12.0%	-6.3%
Hocking	13.9%	12.9%	11.5%	11.1%	10.6%	9.8%	8.9%	-5.0%
Holmes	27.2%	27.0%	28.0%	28.7%	28.9%	28.4%	27.0%	-0.3%
Huron	26.8%	26.9%	26.7%	25.7%	24.4%	22.9%	20.1%	-6.7%
Jackson	25.5%	25.5%	27.6%	27.2%	25.5%	23.6%	22.2%	-3.3%
Jefferson	9.8%	9.4%	9.2%	9.1%	9.0%	9.0%	6.1%	-3.7%
Knox	16.1%	16.7%	16.7%	16.8%	16.3%	15.9%	15.5%	-0.6%
Lake	18.2%	17.9%	17.6%	17.6%	17.7%	17.7%	16.2%	-2.0%
Lawrence	3.4%	3.3%	3.6%	3.8%	4.0%	4.0%	3.5%	0.2%
Licking	12.0%	11.8%	11.4%	11.2%	10.9%	10.2%	8.6%	-3.4%
Logan	24.5%	23.6%	23.5%	23.9%	23.9%	24.2%	22.4%	-2.1%
Lorain	17.6%	16.8%	16.6%	15.8%	15.4%	14.9%	13.3%	-4.3%
Lucas	10.2%	9.9%	9.8%	9.5%	9.1%	8.5%	7.4%	-2.8%
Madison	18.0%	16.5%	15.7%	15.8%	14.6%	15.1%	13.9%	-4.1%
Mahoning	8.2%	8.0%	7.9%	7.7%	7.6%	7.4%	6.4%	-1.8%
Marion	20.5%	20.3%	20.0%	19.1%	20.1%	19.9%	19.3%	-1.2%
Medina	13.2%	12.5%	12.4%	12.5%	12.3%	11.7%	10.5%	-2.7%
Meigs	(D)	(D)	2.5%	2.3%	2.4%	2.3%	2.2%	n.a.
Mercer	19.3%	20.7%	21.1%	21.5%	21.7%	21.6%	20.5%	1.2%

EMPLOYMENT BY COUNTY OF WORK--68

TABLE 23: MANUFACTURING AS A PERCENTAGE OF TOTAL EMPLOYMENT, 2003-2009

Area	2003	2004	2005	2006	2007	2008	2009	Change: 2003-2009
Miami	21.4%	20.5%	19.8%	19.1%	19.1%	19.2%	17.6%	-3.8%
Monroe	24.7%	20.6%	5.1%	6.1%	17.2%	16.9%	(D)	n.a.
Montgomery	12.9%	12.4%	12.2%	11.9%	11.0%	9.8%	8.1%	-4.7%
Morgan	8.5%	8.4%	8.0%	(D)	(D)	9.1%	9.3%	0.8%
Morrow	12.8%	13.5%	13.3%	12.8%	12.7%	12.3%	10.5%	-2.3%
Muskingum	16.5%	15.3%	13.3%	12.2%	11.2%	10.3%	9.0%	-7.5%
Noble	12.4%	12.2%	11.1%	10.0%	9.5%	9.2%	5.6%	-6.8%
Ottawa	12.6%	13.0%	12.7%	12.6%	12.5%	12.4%	11.1%	-1.5%
Paulding	16.8%	18.6%	23.9%	23.6%	22.0%	20.9%	16.5%	-0.3%
Perry	14.5%	12.8%	12.6%	11.5%	10.2%	10.0%	8.7%	-5.7%
Pickaway	18.1%	15.3%	13.2%	12.2%	12.4%	12.5%	12.0%	-6.1%
Pike	32.3%	29.7%	27.3%	25.3%	23.7%	23.0%	21.8%	-10.5%
Portage	16.8%	16.7%	16.7%	16.7%	15.6%	14.5%	13.1%	-3.7%
Preble	22.9%	22.9%	22.2%	21.8%	21.3%	21.1%	19.9%	-3.1%
Putnam	21.7%	18.9%	19.3%	20.1%	20.4%	20.6%	17.9%	-3.8%
Richland	20.3%	19.9%	19.7%	19.9%	19.2%	17.6%	15.4%	-4.9%
Ross	11.2%	12.4%	12.6%	12.8%	12.3%	11.4%	10.3%	-0.9%
Sandusky	29.5%	28.5%	26.6%	27.0%	27.2%	27.6%	26.0%	-3.5%
Scioto	6.8%	7.1%	7.5%	7.1%	6.3%	6.3%	5.4%	-1.4%
Seneca	18.5%	19.0%	19.2%	19.8%	19.2%	18.6%	15.3%	-3.3%
Shelby	38.3%	39.4%	39.7%	40.8%	39.3%	37.6%	34.6%	-3.8%
Stark	15.8%	14.3%	14.4%	14.3%	14.2%	14.0%	12.6%	-3.2%
Summit	11.6%	11.6%	11.2%	10.8%	10.8%	10.3%	9.1%	-2.5%
Trumbull	21.5%	20.7%	20.4%	19.9%	17.1%	16.5%	12.3%	-9.2%
Tuscarawas	18.5%	18.8%	18.8%	18.4%	18.5%	18.1%	16.1%	-2.5%
Union	34.8%	33.6%	32.2%	31.3%	30.8%	29.4%	28.8%	-6.0%
Van Wert	24.7%	25.4%	25.5%	25.1%	25.4%	23.6%	20.0%	-4.7%
Vinton	13.6%	(D)	15.7%	(D)	16.1%	16.0%	14.0%	0.4%
Warren	15.4%	14.9%	14.3%	13.4%	13.3%	12.9%	11.5%	-4.0%
Washington	13.6%	13.3%	13.2%	13.1%	12.6%	12.6%	11.2%	-2.4%
Wayne	23.7%	23.7%	23.6%	23.3%	21.5%	21.3%	19.8%	-3.9%
Williams	33.9%	33.3%	32.6%	32.7%	32.5%	32.3%	27.6%	-6.3%
Wood	19.1%	18.8%	17.6%	17.5%	17.4%	16.6%	14.5%	-4.5%
Wyandot	36.4%	33.9%	31.4%	28.8%	25.4%	24.0%	22.2%	-14.2%

Notes: (D) - data suppressed to maintain confidentiality; n.a. - not available.

Source: Bureau of Economic Analysis, Regional Economic Information System: www.bea.gov. Table CA25N.

Prepared by: Policy Research & Strategic Planning, Ohio Dept. of Development (DL, 5/11).

TABLE 24: BEA EMPLOYMENT BY SECTOR, 2009

Industry	Title	Code	U.S.	Ohio	Adams	Allen	Ashland	Ashtabula	Athens	Auglaize	Belmont	Brown
All Employment	Total	10	173,809,200	6,462,275	11,691	64,117	25,974	44,224	29,565	24,598	30,865	16,425
	Farm	70	2,632,000	79,116	1,262	933	1,083	1,179	550	1,067	645	1,372
	Non-farm	80	171,177,200	6,383,159	10,429	63,184	24,891	43,045	29,015	23,531	30,220	15,053
Proprietors*	Subtotal	40	37,073,200	1,225,628	5,259	11,396	7,335	12,973	5,896	5,165	6,573	7,883
	Farm	50	1,893,000	65,002	1,219	798	909	969	517	906	600	1,306
	Non-farm	60	35,180,200	1,160,626	4,040	10,598	6,426	12,004	5,379	4,259	5,973	6,577
Subtotal Wage and Salary		20	136,736,000	5,236,647	6,432	52,721	18,639	31,251	23,669	19,433	24,292	8,542
Private Sector Industries	Subtotal	90	146,528,200	5,541,463	8,656	56,168	21,839	37,486	18,590	20,937	25,826	12,521
	Forestry, Fisheries, & Related	100	836,300	13,151	185	(D)	(D)	222	(D)	(D)	91	(D)
	Mining	200	1,358,500	36,039	61	(D)	189	292	(D)	(D)	1,559	(D)
	Utilities	300	600,200	22,967	205	(D)	(D)	266	93	(D)	207	(D)
	Construction	400	9,505,000	311,646	957	3,011	1,474	3,080	(D)	1,478	1,636	(D)
	Manufacturing	500	12,393,700	652,221	(D)	7,850	3,315	6,276	585	6,098	1,112	831
	Wholesale	600	6,161,900	242,576	200	2,924	(D)	843	447	704	667	253
	Retail	700	17,702,100	676,184	1,537	8,118	2,745	5,298	3,545	2,767	5,018	1,448
	Transportation	800	5,499,300	217,706	328	(D)	1,086	1,463	303	(D)	899	(D)
	Information	900	3,359,300	97,805	58	893	358	458	457	279	467	125
	Finance & Insurance	1000	9,432,000	319,027	444	1,960	700	1,240	663	728	1,330	581
	Real Estate, Rental, & Leasing	1100	7,534,100	236,964	494	1,751	851	1,638	714	755	877	796
	Professional & Technical Services	1200	11,828,800	372,195	271	1,956	1,362	1,383	1,071	(D)	(D)	594
	Management	1300	1,962,600	111,353	(D)	306	(D)	155	59	(D)	(D)	(D)
	Administrative & Waste Services	1400	9,939,300	368,179	(D)	3,726	(D)	1,890	572	606	1,003	(D)
	Education Services	1500	3,923,400	143,244	(D)	1,518	(D)	462	360	177	320	(D)
	Health Care & Social Assistance	1600	18,782,100	815,535	(D)	10,554	(D)	6,337	3,703	2,551	4,592	(D)
	Arts, Entertainment & Recreation	1700	3,822,000	121,083	128	894	436	676	478	381	347	246
	Accommodation & Food Services	1800	12,005,100	444,272	733	4,411	1,563	2,908	2,498	1,315	2,880	982
	Services	1900	9,882,500	339,316	739	3,792	1,691	2,599	1,390	1,738	1,976	1,214
	Jobs not disclosed by industry		0	0	2,316	2,504	6,069	0	1,652	1,360	845	5,451
Government	Subtotal: All	2000	24,649,000	841,696	1,773	7,016	3,052	5,559	10,425	2,594	4,394	2,532
	Federal: Civilian	2001	2,879,000	78,553	75	404	107	221	237	128	182	93
	Federal: Military	2002	2,092,000	36,109	72	269	140	274	173	119	175	112
	State & Local	2010	19,678,000	727,034	1,626	6,343	2,805	5,064	10,015	2,347	4,037	2,327

Notes: * - Excludes limited partnerships; (D) - Data suppressed to maintain confidentiality. Those originally marked "L" have been given the mid-range value of 5.
The following mathematical relationships exist between rows: 2000=2001+2002+2010; 40=50+60;
90=100+200+300+400+500+600+700+800+900+1000+1100+1200+1300+1400+1500+1600+1700+1800+1900; 20=70+90+2000-40;
80=90+2000; 10=70+80, 10=40+20, & 10=70+90+2000.

Source: Bureau of Economic Analysis, Regional Economic Information System: www.bea.gov. Table CA25N.

Prepared by: Policy Research & Strategic Planning, Ohio Dept. of Development (DL, 5/11).

TABLE 24: BEA EMPLOYMENT BY SECTOR, 2009

Industry	Title	Code	Butler	Carroll	Champaign	Clark	Clermont	Clinton	Columbiana	Coshocton	Crawford	Cuyahoga
All Employment	Total	10	185,050	11,302	15,684	63,975	84,711	24,999	42,550	18,621	19,170	873,947
	Farm	70	915	774	904	1,062	843	753	1,083	1,025	706	246
	Non-farm	80	184,135	10,528	14,780	62,913	83,868	24,246	41,467	17,596	18,464	873,701
Proprietors*	Subtotal	40	35,169	5,346	5,482	12,774	27,667	4,383	11,246	7,241	5,367	137,755
	Farm	50	816	678	809	636	768	693	912	897	564	92
	Non-farm	60	34,353	4,668	4,673	12,138	26,899	3,690	10,334	6,344	4,803	137,663
Subtotal Wage and Salary		20	149,881	5,956	10,202	51,201	57,044	20,616	31,304	11,380	13,803	736,192
Private Sector Industries	Subtotal	90	159,567	9,362	12,634	55,180	75,125	20,309	35,969	15,835	16,246	768,895
	Forestry, Fisheries, & Related	100	(D)	148	(D)	167	(D)	(D)	169	198	(D)	(D)
	Mining	200	(D)	262	(D)	133	(D)	(D)	506	840	(D)	(D)
	Utilities	300	299	57	(D)	(D)	548	(D)	133	467	44	1,675
	Construction	400	11,412	1,083	939	2,627	6,030	819	2,370	1,071	1,031	30,699
	Manufacturing	500	18,522	1,137	2,664	6,615	5,260	3,260	5,682	2,857	3,373	70,747
	Wholesale	600	13,926	184	433	(D)	2,876	(D)	1,237	249	667	40,562
	Retail	700	19,622	1,400	1,827	7,392	11,945	2,218	5,497	2,044	2,036	72,575
	Transportation	800	8,798	580	(D)	3,091	2,675	5,364	1,626	808	515	25,813
	Information	900	1,552	66	141	477	1,646	347	240	115	83	16,677
	Finance & Insurance	1000	11,255	283	500	3,516	6,156	773	1,278	585	1,004	59,251
	Real Estate, Rental, & Leasing	1100	7,171	555	648	2,097	4,906	777	1,258	602	615	34,842
	Professional & Technical Services	1200	7,325	(D)	467	2,154	5,913	437	1,199	(D)	723	65,814
	Management	1300	642	(D)	(D)	905	379	138	100	(D)	(D)	18,134
	Administrative & Waste Services	1400	11,197	452	(D)	3,006	4,538	685	2,011	993	(D)	52,295
	Education Services	1500	2,521	(D)	(D)	1,410	1,225	(D)	475	121	(D)	31,085
	Health Care & Social Assistance	1600	19,791	(D)	(D)	9,167	6,966	(D)	6,040	2,017	(D)	133,872
	Arts, Entertainment & Recreation	1700	3,076	253	343	1,139	2,043	226	659	297	234	17,959
	Accommodation & Food Services	1800	13,053	622	901	4,872	6,570	1,310	2,616	883	1,362	53,329
	Services	1900	8,864	915	1,140	4,214	5,114	987	2,873	1,188	1,256	41,724
	Jobs not disclosed by industry		541	1,365	2,631	2,198	335	2,968	0	500	3,303	1,842
Government	Subtotal: All	2000	24,568	1,166	2,146	7,733	8,743	3,937	5,498	1,761	2,218	104,806
	Federal: Civilian	2001	607	53	79	717	318	171	589	90	95	16,901
	Federal: Military	2002	953	73	101	365	501	110	276	91	111	3,839
	State & Local	2010	23,008	1,040	1,966	6,651	7,924	3,656	4,633	1,580	2,012	84,066

Notes: * - Excludes limited partnerships; (D) - Data suppressed to maintain confidentiality. Those originally marked "L" have been given the mid-range value of 5.
The following mathematical relationships exist between rows: 2000=2001+2002+2010; 40=50+60;
90=100+200+300+400+500+600+700+800+900+1000+1100+1200+1300+1400+1500+1600+1700+1800+1900; 20=70+90+2000-40;
80=90+2000; 10=70+80, 10=40+20, & 10=70+90+2000.

Source: Bureau of Economic Analysis, Regional Economic Information System: www.bea.gov. Table CA25N.

Prepared by: Policy Research & Strategic Planning, Ohio Dept. of Development (DL, 5/11).

TABLE 24: BEA EMPLOYMENT BY SECTOR, 2009

Industry	Title	Code	Darke	Defiance	Delaware	Erie	Fairfield	Fayette	Franklin	Fulton	Gallia	Geauga
All Employment	Total	10	26,540	21,388	110,455	46,426	61,364	15,886	826,094	24,294	16,339	49,770
	Farm	70	1,993	1,062	768	463	1,074	615	562	863	913	895
	Non-farm	80	24,547	20,326	109,687	45,963	60,290	15,271	825,532	23,431	15,426	48,875
Proprietors*	Subtotal	40	8,702	5,254	36,708	9,470	19,401	4,135	117,621	5,984	3,925	15,220
	Farm	50	1,520	1,002	603	329	942	504	361	641	880	736
	Non-farm	60	7,182	4,252	36,105	9,141	18,459	3,631	117,260	5,343	3,045	14,484
Subtotal Wage and Salary		20	17,838	16,134	73,747	36,956	41,963	11,751	708,473	18,310	12,414	34,550
Private Sector Industries	Subtotal	90	22,079	18,130	101,671	40,058	51,368	13,424	693,644	20,564	13,271	44,331
	Forestry, Fisheries, & Related	100	(D)	(D)	246	(D)	(D)	(D)	466	(D)	(D)	(D)
	Mining	200	(D)	18	501	(D)	(D)	22	1,981	22	(D)	(D)
	Utilities	300	61	36	179	(D)	210	(D)	2,922	(D)	875	(D)
	Construction	400	2,039	903	5,036	1,890	4,058	864	30,322	1,552	1,256	5,292
	Manufacturing	500	3,825	3,773	5,613	5,066	4,873	1,973	36,681	6,063	649	7,823
	Wholesale	600	883	553	3,568	1,532	1,309	(D)	31,628	969	260	2,082
	Retail	700	2,969	2,959	12,484	5,633	8,170	2,691	78,273	1,965	1,798	5,256
	Transportation	800	1,491	695	3,439	(D)	1,368	1,396	39,922	(D)	484	(D)
	Information	900	173	337	1,589	485	558	96	17,307	167	88	303
	Finance & Insurance	1000	1,079	966	9,309	1,408	2,327	645	56,930	814	550	1,590
	Real Estate, Rental, & Leasing	1100	1,065	654	7,763	1,702	3,401	500	30,638	763	294	2,000
	Professional & Technical Services	1200	1,009	542	17,490	1,471	2,792	(D)	61,253	(D)	(D)	2,411
	Management	1300	(D)	106	445	93	238	(D)	19,627	(D)	(D)	214
	Administrative & Waste Services	1400	(D)	612	5,536	1,541	4,788	571	61,614	1,086	534	3,077
	Education Services	1500	140	(D)	2,547	529	811	(D)	18,762	(D)	(D)	972
	Health Care & Social Assistance	1600	2,649	(D)	7,913	5,601	5,464	(D)	95,705	(D)	(D)	4,413
	Arts, Entertainment & Recreation	1700	485	279	3,961	3,344	1,189	253	13,731	591	106	1,050
	Accommodation & Food Services	1800	1,265	1,548	8,707	5,903	5,106	1,252	57,736	1,203	1,026	2,671
	Services	1900	1,758	1,350	5,345	2,311	3,969	755	38,146	1,121	827	3,298
	Jobs not disclosed by industry		1,188	2,799	0	1,549	737	2,406	0	4,248	4,524	1,879
Government	Subtotal: All	2000	2,468	2,196	8,016	5,905	8,922	1,847	131,888	2,867	2,155	4,544
	Federal: Civilian	2001	117	118	257	238	259	56	12,686	100	93	162
	Federal: Military	2002	132	98	430	196	368	72	3,645	108	78	253
	State & Local	2010	2,219	1,980	7,329	5,471	8,295	1,719	115,557	2,659	1,984	4,129

Notes: * - Excludes limited partnerships; (D) - Data suppressed to maintain confidentiality. Those originally marked "L" have been given the mid-range value of 5.
The following mathematical relationships exist between rows: 2000=2001+2002+2010; 40=50+60;
90=100+200+300+400+500+600+700+800+900+1000+1100+1200+1300+1400+1500+1600+1700+1800+1900; 20=70+90+2000-40;
80=90+2000; 10=70+80, 10=40+20, & 10=70+90+2000.

Source: Bureau of Economic Analysis, Regional Economic Information System: www.bea.gov. Table CA25N.

Prepared by: Policy Research & Strategic Planning, Ohio Dept. of Development (DL, 5/11).

TABLE 24: BEA EMPLOYMENT BY SECTOR, 2009

Industry	Title	Code	Greene	Guernsey	Hamilton	Hancock	Hardin	Harrison	Henry	Highland	Hocking	Holmes
All Employment	Total	10	97,223	20,025	604,149	51,378	12,374	4,781	14,544	15,299	9,948	25,907
	Farm	70	800	848	401	845	878	401	817	1,394	370	1,616
	Non-farm	80	96,423	19,177	603,748	50,533	11,496	4,380	13,727	13,905	9,578	24,291
Proprietors*	Subtotal	40	22,390	5,653	79,677	10,169	3,702	1,149	3,415	4,582	2,828	8,572
	Farm	50	654	780	234	782	725	366	742	1,296	337	1,382
	Non-farm	60	21,736	4,873	79,443	9,387	2,977	783	2,673	3,286	2,491	7,190
Subtotal Wage and Salary		20	74,833	14,372	524,472	41,209	8,672	3,632	11,129	10,717	7,120	17,335
Private Sector Industries	Subtotal	90	69,937	16,640	540,397	46,646	9,794	3,489	11,496	11,413	7,613	22,433
	Forestry, Fisheries, & Related	100	(D)	(D)	(D)	138	128	(D)	(D)	(D)	65	437
	Mining	200	(D)	(D)	(D)	(D)	22	385	(D)	66	372	677
	Utilities	300	(D)	62	1,295	109	65	30	(D)	79	16	(D)
	Construction	400	3,830	1,282	27,212	(D)	482	176	850	984	759	2,903
	Manufacturing	500	3,638	2,574	52,242	9,910	1,788	481	2,904	1,840	885	6,982
	Wholesale	600	1,522	339	27,243	1,185	298	144	(D)	289	83	981
	Retail	700	12,140	2,498	51,367	6,442	1,347	423	1,410	1,997	1,075	2,341
	Transportation	800	(D)	628	13,861	2,537	377	165	866	391	158	(D)
	Information	900	1,876	163	10,026	554	110	28	134	317	81	121
	Finance & Insurance	1000	2,603	450	34,290	1,380	460	74	484	578	270	512
	Real Estate, Rental, & Leasing	1100	3,952	633	21,377	1,737	386	143	423	577	371	602
	Professional & Technical Services	1200	10,310	635	49,188	2,297	327	101	315	(D)	238	(D)
	Management	1300	275	103	29,455	638	0	(D)	24	(D)	0	(D)
	Administrative & Waste Services	1400	4,378	669	39,281	2,055	420	(D)	325	451	308	1,128
	Education Services	1500	2,891	133	13,641	1,716	(D)	(D)	115	(D)	(D)	(D)
	Health Care & Social Assistance	1600	7,025	2,804	87,799	5,188	(D)	(D)	1,549	(D)	(D)	(D)
	Arts, Entertainment & Recreation	1700	1,872	229	12,931	661	168	56	131	125	133	201
	Accommodation & Food Services	1800	7,586	1,546	39,336	3,647	948	245	609	944	1,117	1,421
	Services	1900	3,964	1,147	28,746	2,585	676	283	880	868	787	1,146
	Jobs not disclosed by industry		2,075	745	1,107	3,867	1,792	755	477	1,907	895	2,981
Government	Subtotal: All	2000	26,486	2,537	63,351	3,887	1,702	891	2,231	2,492	1,965	1,858
	Federal: Civilian	2001	11,932	122	9,396	174	82	69	78	111	51	72
	Federal: Military	2002	2,479	102	2,289	190	81	39	73	108	74	107
	State & Local	2010	12,075	2,313	51,666	3,523	1,539	783	2,080	2,273	1,840	1,679

Notes: * - Excludes limited partnerships; (D) - Data suppressed to maintain confidentiality. Those originally marked "L" have been given the mid-range value of 5.
The following mathematical relationships exist between rows: 2000=2001+2002+2010; 40=50+60;
90=100+200+300+400+500+600+700+800+900+1000+1100+1200+1300+1400+1500+1600+1700+1800+1900; 20=70+90+2000-40;
80=90+2000; 10=70+80, 10=40+20, & 10=70+90+2000.

Source: Bureau of Economic Analysis, Regional Economic Information System: www.bea.gov. Table CA25N.

Prepared by: Policy Research & Strategic Planning, Ohio Dept. of Development (DL, 5/11).

TABLE 24: BEA EMPLOYMENT BY SECTOR, 2009

Industry	Title	Code	Huron	Jackson	Jefferson	Knox	Lake	Lawrence	Licking	Logan	Lorain	Lucas
All Employment	Total	10	27,708	14,546	30,193	28,944	119,289	18,706	73,759	23,329	123,406	253,867
	Farm	70	973	414	459	1,299	1,025	611	1,444	940	1,732	553
	Non-farm	80	26,735	14,132	29,734	27,645	118,264	18,095	72,315	22,389	121,674	253,314
Proprietors*	Subtotal	40	5,856	3,108	4,686	8,517	20,281	5,249	19,236	4,219	24,637	39,663
	Farm	50	659	399	416	1,114	192	585	1,217	828	738	298
	Non-farm	60	5,197	2,709	4,270	7,403	20,089	4,664	18,019	3,391	23,899	39,365
Subtotal Wage and Salary		20	21,852	11,438	25,507	20,427	99,008	13,457	54,523	19,110	98,769	214,204
Private Sector Industries	Subtotal	90	23,828	12,342	25,835	24,419	105,148	14,635	63,347	19,806	105,014	220,856
	Forestry, Fisheries, & Related	100	(D)	136	(D)	134	(D)	(D)	225	(D)	(D)	189
	Mining	200	(D)	242	(D)	562	(D)	(D)	1,540	52	(D)	296
	Utilities	300	(D)	(D)	1,043	71	1,649	126	222	48	423	637
	Construction	400	2,192	785	2,500	1,866	6,092	1,357	5,569	1,058	6,698	12,030
	Manufacturing	500	5,576	3,230	1,846	4,486	19,345	663	6,369	5,227	16,409	18,834
	Wholesale	600	(D)	222	813	529	4,889	287	1,865	483	3,373	7,960
	Retail	700	2,692	1,926	3,714	3,021	15,609	2,941	9,296	2,174	15,421	27,182
	Transportation	800	2,270	(D)	1,505	566	1,404	985	2,556	1,616	2,588	9,284
	Information	900	321	101	594	356	1,053	119	657	135	1,242	3,267
	Finance & Insurance	1000	759	454	811	881	3,926	533	3,721	541	3,890	10,916
	Real Estate, Rental, & Leasing	1100	820	382	740	947	4,385	479	2,995	629	5,245	8,975
	Professional & Technical Services	1200	783	277	832	791	5,593	594	3,282	(D)	4,998	14,471
	Management	1300	88	51	27	128	1,013	50	470	(D)	780	4,334
	Administrative & Waste Services	1400	603	662	1,064	899	6,709	808	3,773	1,609	7,469	14,783
	Education Services	1500	(D)	72	(D)	1,933	2,518	145	1,924	112	3,777	5,773
	Health Care & Social Assistance	1600	(D)	1,454	(D)	3,343	12,413	2,776	7,711	2,125	14,459	42,770
	Arts, Entertainment & Recreation	1700	383	119	425	446	2,049	192	1,530	442	2,346	5,267
	Accommodation & Food Services	1800	1,605	1,033	1,916	1,794	9,352	1,159	5,450	1,292	8,390	19,157
	Services	1900	1,595	831	1,783	1,666	6,472	1,312	4,192	1,242	7,166	14,731
	Jobs not disclosed by industry		4,141	365	6,222	0	677	109	0	1,021	340	0
Government	Subtotal: All	2000	2,907	1,790	3,899	3,226	13,116	3,460	8,968	2,583	16,660	32,458
	Federal: Civilian	2001	148	76	231	114	446	135	515	146	1,161	1,914
	Federal: Military	2002	153	85	174	152	632	160	416	120	801	1,252
	State & Local	2010	2,606	1,629	3,494	2,960	12,038	3,165	8,037	2,317	14,698	29,292

Notes: * - Excludes limited partnerships; (D) - Data suppressed to maintain confidentiality. Those originally marked "L" have been given the mid-range value of 5.
The following mathematical relationships exist between rows: 2000=2001+2002+2010; 40=50+60;
90=100+200+300+400+500+600+700+800+900+1000+1100+1200+1300+1400+1500+1600+1700+1800+1900; 20=70+90+2000-40;
80=90+2000; 10=70+80, 10=40+20, & 10=70+90+2000.

Source: Bureau of Economic Analysis, Regional Economic Information System: www.bea.gov. Table CA25N.

Prepared by: Policy Research & Strategic Planning, Ohio Dept. of Development (DL, 5/11).

TABLE 24: BEA EMPLOYMENT BY SECTOR, 2009

Industry	Title	Code	Madison	Mahoning	Marion	Medina	Meigs	Mercer	Miami	Monroe	Montgomery	Morgan
All Employment	Total	10	19,849	129,481	33,125	81,821	6,149	22,594	50,266	6,985	303,280	5,022
	Farm	70	730	647	644	996	569	1,526	1,031	592	925	498
	Non-farm	80	19,119	128,834	32,481	80,825	5,580	21,068	49,235	6,393	302,355	4,524
Proprietors*	Subtotal	40	5,471	24,869	6,740	21,468	2,264	4,720	10,953	3,190	43,724	2,377
	Farm	50	600	490	560	794	493	1,091	904	567	691	463
	Non-farm	60	4,871	24,379	6,180	20,674	1,771	3,629	10,049	2,623	43,033	1,914
Subtotal Wage and Salary		20	14,378	104,612	26,385	60,353	3,885	17,874	39,313	3,795	259,556	2,645
Private Sector Industries	Subtotal	90	15,620	111,218	26,385	72,815	4,388	18,139	43,744	5,503	263,813	3,765
	Forestry, Fisheries, & Related	100	(D)	135	(D)	160	84	(D)	(D)	(D)	(D)	(D)
	Mining	200	36	1,136	(D)	395	318	(D)	74	1,185	(D)	(D)
	Utilities	300	(D)	419	116	(D)	(D)	(D)	(D)	35	1,017	(D)
	Construction	400	1,150	6,724	1,360	5,620	490	1,392	2,682	341	12,162	415
	Manufacturing	500	2,750	8,344	6,377	8,614	133	4,638	8,856	(D)	24,716	466
	Wholesale	600	(D)	5,754	755	(D)	81	(D)	2,105	97	9,735	109
	Retail	700	2,193	15,963	3,484	10,586	757	2,488	6,196	599	29,268	485
	Transportation	800	1,251	4,466	873	3,879	(D)	1,161	(D)	296	8,798	(D)
	Information	900	89	2,123	794	704	(D)	216	394	35	9,849	46
	Finance & Insurance	1000	479	5,449	976	3,066	212	932	1,720	(D)	14,199	216
	Real Estate, Rental, & Leasing	1100	871	4,671	1,154	4,092	162	568	1,797	(D)	10,731	139
	Professional & Technical Services	1200	1,030	5,632	728	4,294	(D)	597	(D)	141	18,172	122
	Management	1300	31	956	240	2,645	(D)	17	(D)	0	5,013	0
	Administrative & Waste Services	1400	1,198	8,794	1,196	5,291	221	438	2,468	110	17,757	152
	Education Services	1500	174	2,222	232	912	(D)	112	314	(D)	9,687	(D)
	Health Care & Social Assistance	1600	1,546	19,569	3,709	7,835	(D)	1,545	5,069	(D)	49,527	(D)
	Arts, Entertainment & Recreation	1700	246	1,949	493	1,944	(D)	255	722	53	4,909	(D)
	Accommodation & Food Services	1800	1,027	9,649	1,953	5,380	(D)	1,298	3,797	126	22,525	(D)
	Services	1900	914	7,263	1,779	4,225	(D)	1,272	2,766	431	15,358	345
	Jobs not disclosed by industry		635	0	166	3,173	1,930	1,210	4,784	2,054	390	1,270
Government	Subtotal: All	2000	3,499	17,616	6,096	8,010	1,192	2,929	5,491	890	38,542	759
	Federal: Civilian	2001	87	1,289	141	354	80	107	209	56	4,909	45
	Federal: Military	2002	109	615	168	445	58	104	259	36	4,197	36
	State & Local	2010	3,303	15,712	5,787	7,211	1,054	2,718	5,023	798	29,436	678

Notes: * - Excludes limited partnerships; (D) - Data suppressed to maintain confidentiality. Those originally marked "L" have been given the mid-range value of 5.
The following mathematical relationships exist between rows: 2000=2001+2002+2010; 40=50+60;
90=100+200+300+400+500+600+700+800+900+1000+1100+1200+1300+1400+1500+1600+1700+1800+1900; 20=70+90+2000-40;
80=90+2000; 10=70+80, 10=40+20, & 10=70+90+2000.

Source: Bureau of Economic Analysis, Regional Economic Information System: www.bea.gov. Table CA25N.

Prepared by: Policy Research & Strategic Planning, Ohio Dept. of Development (DL, 5/11).

TABLE 24: BEA EMPLOYMENT BY SECTOR, 2009

Industry	Title	Code	Morrow	Muskingum	Noble	Ottawa	Paulding	Perry	Pickaway	Pike	Portage	Preble
All Employment	Total	10	10,512	43,261	4,553	19,116	7,256	9,048	19,685	13,034	73,376	14,540
	Farm	70	895	1,155	490	605	900	604	835	478	905	1,159
	Non-farm	80	9,617	42,106	4,063	18,511	6,356	8,444	18,850	12,556	72,471	13,381
Proprietors*	Subtotal	40	4,711	8,214	1,406	5,207	2,499	2,669	4,735	3,205	16,718	3,916
	Farm	50	756	1,025	477	500	629	566	701	460	747	1,017
	Non-farm	60	3,955	7,189	929	4,707	1,870	2,103	4,034	2,745	15,971	2,899
Subtotal Wage and Salary		20	5,801	35,047	3,147	13,909	4,757	6,379	14,950	9,829	56,658	10,624
Private Sector Industries	Subtotal	90	7,845	36,560	2,973	16,071	5,143	6,382	14,381	10,684	55,555	11,329
	Forestry, Fisheries, & Related	100	(D)	75	(D)	(D)	(D)	59	(D)	(D)	206	91
	Mining	200	125	962	(D)	(D)	(D)	818	(D)	(D)	841	60
	Utilities	300	(D)	230	24	(D)	(D)	49	79	(D)	(D)	(D)
	Construction	400	808	1,880	200	994	370	748	1,166	1,049	3,836	797
	Manufacturing	500	1,105	3,894	255	2,120	1,197	789	2,369	2,839	9,606	2,891
	Wholesale	600	143	2,085	146	470	192	127	588	(D)	2,999	433
	Retail	700	1,099	5,793	421	1,921	722	758	1,983	1,339	7,425	1,695
	Transportation	800	(D)	1,368	149	(D)	(D)	152	432	(D)	(D)	(D)
	Information	900	97	622	(D)	135	56	45	104	73	584	53
	Finance & Insurance	1000	404	1,260	(D)	683	218	287	554	362	1,932	428
	Real Estate, Rental, & Leasing	1100	472	1,306	(D)	1,084	196	155	622	354	2,803	449
	Professional & Technical Services	1200	(D)	1,103	101	(D)	193	208	(D)	(D)	3,053	351
	Management	1300	(D)	93	(D)	(D)	0	(D)	(D)	(D)	804	(D)
	Administrative & Waste Services	1400	428	1,188	(D)	554	168	(D)	915	687	2,662	(D)
	Education Services	1500	(D)	950	5	103	(D)	(D)	110	88	1,407	(D)
	Health Care & Social Assistance	1600	(D)	7,341	541	1,872	(D)	(D)	1,981	1,335	4,846	(D)
	Arts, Entertainment & Recreation	1700	195	660	(D)	825	98	76	321	101	1,656	146
	Accommodation & Food Services	1800	462	3,279	(D)	1,944	303	419	1,192	710	5,107	853
	Services	1900	671	2,471	(D)	1,026	455	555	1,118	610	4,043	840
	Jobs not disclosed by industry		1,836	0	1,131	2,340	975	1,137	847	1,137	1,745	2,242
Government	Subtotal: All	2000	1,772	5,546	1,090	2,440	1,213	2,062	4,469	1,872	16,916	2,052
	Federal: Civilian	2001	63	281	27	199	54	66	96	75	304	90
	Federal: Military	2002	88	218	37	149	48	90	140	71	416	106
	State & Local	2010	1,621	5,047	1,026	2,092	1,111	1,906	4,233	1,726	16,196	1,856

Notes: * - Excludes limited partnerships; (D) - Data suppressed to maintain confidentiality. Those originally marked "L" have been given the mid-range value of 5.
The following mathematical relationships exist between rows: 2000=2001+2002+2010; 40=50+60;
90=100+200+300+400+500+600+700+800+900+1000+1100+1200+1300+1400+1500+1600+1700+1800+1900; 20=70+90+2000-40;
80=90+2000; 10=70+80, 10=40+20, & 10=70+90+2000.

Source: Bureau of Economic Analysis, Regional Economic Information System: www.bea.gov. Table CA25N.

Prepared by: Policy Research & Strategic Planning, Ohio Dept. of Development (DL, 5/11).

TABLE 24: BEA EMPLOYMENT BY SECTOR, 2009

Industry	Title	Code	Putnam	Richland	Ross	Sandusky	Scioto	Seneca	Shelby	Stark	Summit	Trumbull
All Employment	Total	10	15,238	64,342	32,950	30,837	31,518	25,771	30,967	200,868	326,797	90,679
	Farm	70	1,270	1,031	998	805	708	1,107	1,028	1,438	394	944
	Non-farm	80	13,968	63,311	31,952	30,032	30,810	24,664	29,939	199,430	326,403	89,735
Proprietors*	Subtotal	40	3,862	9,938	6,196	5,469	5,913	4,720	4,529	40,739	54,062	18,270
	Farm	50	1,117	860	864	661	659	954	896	1,096	261	842
	Non-farm	60	2,745	9,078	5,332	4,808	5,254	3,766	3,633	39,643	53,801	17,428
Subtotal Wage and Salary		20	11,376	54,404	26,754	25,368	25,605	21,051	26,438	160,129	272,735	72,409
Private Sector Industries	Subtotal	90	12,104	54,645	25,133	26,684	24,225	21,445	27,065	179,052	290,326	79,205
	Forestry, Fisheries, & Related	100	(D)	(D)	117	95	113	(D)	(D)	(D)	157	180
	Mining	200	(D)	131	32	67	39	112	(D)	(D)	1,488	1,197
	Utilities	300	(D)	(D)	191	62	146	133	(D)	583	1,362	196
	Construction	400	1,222	3,077	1,433	1,448	1,456	1,536	1,775	10,600	15,025	4,409
	Manufacturing	500	2,735	9,890	3,404	8,029	1,695	3,934	10,706	25,256	29,754	11,179
	Wholesale	600	(D)	2,193	607	652	387	721	1,681	6,869	15,257	2,421
	Retail	700	1,642	8,075	4,404	3,478	3,722	2,511	2,331	23,740	34,367	12,190
	Transportation	800	522	(D)	734	714	993	882	(D)	4,527	9,894	3,135
	Information	900	92	1,141	448	213	303	290	206	2,422	4,856	807
	Finance & Insurance	1000	666	1,953	769	932	828	917	703	9,953	14,188	3,105
	Real Estate, Rental, & Leasing	1100	360	1,498	957	844	841	(D)	738	7,233	11,209	3,376
	Professional & Technical Services	1200	732	1,762	799	739	952	669	706	8,448	20,129	2,904
	Management	1300	0	132	267	229	83	306	0	1,684	13,956	729
	Administrative & Waste Services	1400	454	4,259	1,384	1,011	735	1,172	1,394	10,793	22,540	5,437
	Education Services	1500	177	696	286	(D)	360	1,436	(D)	5,017	5,942	961
	Health Care & Social Assistance	1600	1,102	8,879	4,609	(D)	6,998	2,804	(D)	29,257	45,130	13,228
	Arts, Entertainment & Recreation	1700	173	857	414	506	306	314	231	3,189	6,441	1,548
	Accommodation & Food Services	1800	874	4,825	2,612	2,226	2,518	1,551	1,527	14,616	21,658	6,788
	Services	1900	911	3,308	1,666	1,792	1,750	1,432	1,393	12,426	16,973	5,415
	Jobs not disclosed by industry		442	1,969	0	3,647	0	725	3,674	2,439	0	0
Government	Subtotal: All	2000	1,864	8,666	6,819	3,348	6,585	3,219	2,874	20,378	36,077	10,530
	Federal: Civilian	2001	83	634	1,524	121	170	137	94	1,114	1,949	482
	Federal: Military	2002	88	319	195	153	196	144	125	971	1,420	545
	State & Local	2010	1,693	7,713	5,100	3,074	6,219	2,938	2,655	18,293	32,708	9,503

Notes: * - Excludes limited partnerships; (D) - Data suppressed to maintain confidentiality. Those originally marked "L" have been given the mid-range value of 5.
The following mathematical relationships exist between rows: 2000=2001+2002+2010; 40=50+60;
90=100+200+300+400+500+600+700+800+900+1000+1100+1200+1300+1400+1500+1600+1700+1800+1900; 20=70+90+2000-40;
80=90+2000; 10=70+80, 10=40+20, & 10=70+90+2000.

Source: Bureau of Economic Analysis, Regional Economic Information System: www.bea.gov. Table CA25N.

Prepared by: Policy Research & Strategic Planning, Ohio Dept. of Development (DL, 5/11).

TABLE 24: BEA EMPLOYMENT BY SECTOR, 2009

Industry	Title	Code	Tuscarawas	Union	Van Wert	Vinton	Warren	Washington	Wayne	Williams	Wood	Wyandot
All Employment	Total	10	43,021	32,356	13,366	3,245	99,033	32,658	57,139	20,488	72,600	10,050
	Farm	70	1,048	941	667	220	1,060	862	2,176	1,021	1,165	619
	Non-farm	80	41,973	31,415	12,699	3,025	97,973	31,796	54,963	19,467	71,435	9,431
Proprietors*	Subtotal	40	7,980	4,839	2,751	863	20,561	7,165	11,449	4,504	11,965	1,878
	Farm	50	847	784	565	216	760	753	1,528	941	980	536
	Non-farm	60	7,133	4,055	2,186	647	19,801	6,412	9,921	3,563	10,985	1,342
Subtotal Wage and Salary		20	35,041	27,517	10,615	2,382	78,472	25,493	45,690	15,984	60,635	8,172
Private Sector Industries	Subtotal	90	36,750	27,994	11,097	2,205	87,980	28,421	47,583	17,146	57,376	7,941
	Forestry, Fisheries, & Related	100	94	(D)	(D)	(D)	146	115	254	(D)	280	(D)
	Mining	200	1,122	(D)	(D)	(D)	177	1,681	1,372	40	104	143
	Utilities	300	79	113	(D)	(D)	70	542	(D)	(D)	206	(D)
	Construction	400	2,131	1,216	533	230	4,415	2,164	3,153	927	3,316	810
	Manufacturing	500	6,906	9,323	2,669	453	11,340	3,652	11,322	5,654	10,555	2,227
	Wholesale	600	1,412	1,149	331	(D)	4,203	842	2,060	739	3,013	368
	Retail	700	5,407	2,381	1,580	270	11,033	3,635	5,827	2,054	7,180	936
	Transportation	800	1,239	1,084	(D)	120	1,076	1,109	(D)	(D)	4,000	(D)
	Information	900	421	172	84	(D)	2,098	116	435	(D)	597	77
	Finance & Insurance	1000	1,358	687	822	142	6,473	1,132	1,973	633	2,084	405
	Real Estate, Rental, & Leasing	1100	1,070	790	287	47	4,186	719	1,450	543	2,345	164
	Professional & Technical Services	1200	1,330	2,697	297	53	5,434	1,142	2,178	(D)	2,899	(D)
	Management	1300	137	0	(D)	(D)	2,639	115	465	(D)	235	(D)
	Administrative & Waste Services	1400	1,861	3,515	(D)	(D)	7,237	1,549	1,742	474	3,340	207
	Education Services	1500	312	134	92	10	1,604	831	(D)	145	1,103	(D)
	Health Care & Social Assistance	1600	5,237	1,456	1,881	331	7,717	4,600	(D)	2,199	5,487	(D)
	Arts, Entertainment & Recreation	1700	529	304	134	(D)	4,283	364	719	(D)	1,168	97
	Accommodation & Food Services	1800	3,448	1,381	719	(D)	7,989	2,145	3,096	(D)	5,912	642
	Services	1900	2,657	1,239	860	189	5,860	1,968	2,873	1,230	3,552	571
	Jobs not disclosed by industry		0	353	808	360	0	0	8,664	2,508	0	1,294
Government	Subtotal: All	2000	5,223	3,421	1,602	820	9,993	3,375	7,380	2,321	14,059	1,490
	Federal: Civilian	2001	222	72	68	27	305	227	264	91	243	68
	Federal: Military	2002	234	125	73	34	538	156	292	96	337	57
	State & Local	2010	4,767	3,224	1,461	759	9,150	2,992	6,824	2,134	13,479	1,365

Notes: * - Excludes limited partnerships; (D) - Data suppressed to maintain confidentiality. Those originally marked "L" have been given the mid-range value of 5.
The following mathematical relationships exist between rows: 2000=2001+2002+2010; 40=50+60;
90=100+200+300+400+500+600+700+800+900+1000+1100+1200+1300+1400+1500+1600+1700+1800+1900; 20=70+90+2000-40;
80=90+2000; 10=70+80, 10=40+20, & 10=70+90+2000.

Source: Bureau of Economic Analysis, Regional Economic Information System: www.bea.gov. Table CA25N.

Prepared by: Policy Research & Strategic Planning, Ohio Dept. of Development (DL, 5/11).

TABLE 25: BEA PERCENTAGE DISTRIBUTION OF EMPLOYMENT BY SECTOR, 2009

Industry	Title	Code	U.S.	Ohio	Adams	Allen	Ashland	Ashtabula	Athens	Auglaize	Belmont	Brown
All Employment	Total	10	100.0%	100.0%	100.0%	100.0%	100.0%	100.0%	100.0%	100.0%	100.0%	100.0%
	Farm	70	1.5%	1.2%	10.8%	1.5%	4.2%	2.7%	1.9%	4.3%	2.1%	8.4%
	Non-farm	80	98.5%	98.8%	89.2%	98.5%	95.8%	97.3%	98.1%	95.7%	97.9%	91.6%
Proprietors*	Subtotal	40	21.3%	19.0%	45.0%	17.8%	28.2%	29.3%	19.9%	21.0%	21.3%	48.0%
	Farm	50	1.1%	1.0%	10.4%	1.2%	3.5%	2.2%	1.7%	3.7%	1.9%	8.0%
	Non-farm	60	20.2%	18.0%	34.6%	16.5%	24.7%	27.1%	18.2%	17.3%	19.4%	40.0%
Subtotal Wage and Salary		20	78.7%	81.0%	55.0%	82.2%	71.8%	70.7%	80.1%	79.0%	78.7%	52.0%
Private Sector Industries	Subtotal	90	84.3%	85.8%	74.0%	87.6%	84.1%	84.8%	62.9%	85.1%	83.7%	76.2%
	Forestry, Fisheries, & Related	100	0.5%	0.2%	1.6%	(D)	(D)	0.5%	(D)	(D)	0.3%	(D)
	Mining	200	0.8%	0.6%	0.5%	(D)	0.7%	0.7%	(D)	(D)	5.1%	(D)
	Utilities	300	0.3%	0.4%	1.8%	(D)	(D)	0.6%	0.3%	(D)	0.7%	(D)
	Construction	400	5.5%	4.8%	8.2%	4.7%	5.7%	7.0%	(D)	6.0%	5.3%	(D)
	Manufacturing	500	7.1%	10.1%	(D)	12.2%	12.8%	14.2%	2.0%	24.8%	3.6%	5.1%
	Wholesale	600	3.5%	3.8%	1.7%	4.6%	(D)	1.9%	1.5%	2.9%	2.2%	1.5%
	Retail	700	10.2%	10.5%	13.1%	12.7%	10.6%	12.0%	12.0%	11.2%	16.3%	8.8%
	Transportation	800	3.2%	3.4%	2.8%	(D)	4.2%	3.3%	1.0%	(D)	2.9%	(D)
	Information	900	1.9%	1.5%	0.5%	1.4%	1.4%	1.0%	1.5%	1.1%	1.5%	0.8%
	Finance & Insurance	1000	5.4%	4.9%	3.8%	3.1%	2.7%	2.8%	2.2%	3.0%	4.3%	3.5%
	Real Estate, Rental, & Leasing	1100	4.3%	3.7%	4.2%	2.7%	3.3%	3.7%	2.4%	3.1%	2.8%	4.8%
	Professional & Technical Services	1200	6.8%	5.8%	2.3%	3.1%	5.2%	3.1%	3.6%	(D)	(D)	3.6%
	Management	1300	1.1%	1.7%	(D)	0.5%	(D)	0.4%	0.2%	(D)	(D)	(D)
	Administrative & Waste Services	1400	5.7%	5.7%	(D)	5.8%	(D)	4.3%	1.9%	2.5%	3.2%	(D)
	Education Services	1500	2.3%	2.2%	(D)	2.4%	(D)	1.0%	1.2%	0.7%	1.0%	(D)
	Health Care & Social Assistance	1600	10.8%	12.6%	(D)	16.5%	(D)	14.3%	12.5%	10.4%	14.9%	(D)
	Arts, Entertainment & Recreation	1700	2.2%	1.9%	1.1%	1.4%	1.7%	1.5%	1.6%	1.5%	1.1%	1.5%
	Accommodation & Food Services	1800	6.9%	6.9%	6.3%	6.9%	6.0%	6.6%	8.4%	5.3%	9.3%	6.0%
	Services	1900	5.7%	5.3%	6.3%	5.9%	6.5%	5.9%	4.7%	7.1%	6.4%	7.4%
	Jobs not disclosed by industry		0.0%	0.0%	19.8%	3.9%	23.4%	0.0%	5.6%	5.5%	2.7%	33.2%
Government	Subtotal: All	2000	14.2%	13.0%	15.2%	10.9%	11.8%	12.6%	35.3%	10.5%	14.2%	15.4%
	Federal: Civilian	2001	1.7%	1.2%	0.6%	0.6%	0.4%	0.5%	0.8%	0.5%	0.6%	0.6%
	Federal: Military	2002	1.2%	0.6%	0.6%	0.4%	0.5%	0.6%	0.6%	0.5%	0.6%	0.7%
	State & Local	2010	11.3%	11.3%	13.9%	9.9%	10.8%	11.5%	33.9%	9.5%	13.1%	14.2%

Notes: * - Excludes limited partnerships; (D) - Data suppressed to maintain confidentiality.
The following mathematical relationships exist between rows: 2000=2001+2002+2010; 40=50+60; 90=100+200+300+400+500+600+700+800+900+1000+1100+1200+1300+1400+1500+1600+1700+1800+1900; 20=70+90+2000-40; 80=90+2000; 10=70+80, 10=40+20, & 10=70+90+2000.

Source: Bureau of Economic Analysis, Regional Economic Information System: www.bea.gov. Table CA25N.

Prepared by: Policy Research & Strategic Planning, Ohio Dept. of Development (DL, 5/11).

TABLE 25: BEA PERCENTAGE DISTRIBUTION OF EMPLOYMENT BY SECTOR, 2009

Industry	Title	Code	Butler	Carroll	Champaign	Clark	Clermont	Clinton	Columbiana	Coshocton	Crawford	Cuyahoga
All Employment	Total	10	100.0%	100.0%	100.0%	100.0%	100.0%	100.0%	100.0%	100.0%	100.0%	100.0%
	Farm	70	0.5%	6.8%	5.8%	1.7%	1.0%	3.0%	2.5%	5.5%	3.7%	0.0%
	Non-farm	80	99.5%	93.2%	94.2%	98.3%	99.0%	97.0%	97.5%	94.5%	96.3%	100.0%
Proprietors*	Subtotal	40	19.0%	47.3%	35.0%	20.0%	32.7%	17.5%	26.4%	38.9%	28.0%	15.8%
	Farm	50	0.4%	6.0%	5.2%	1.0%	0.9%	2.8%	2.1%	4.8%	2.9%	0.0%
	Non-farm	60	18.6%	41.3%	29.8%	19.0%	31.8%	14.8%	24.3%	34.1%	25.1%	15.8%
Subtotal Wage and Salary		20	81.0%	52.7%	65.0%	80.0%	67.3%	82.5%	73.6%	61.1%	72.0%	84.2%
Private Sector Industries	Subtotal	90	86.2%	82.8%	80.6%	86.3%	88.7%	81.2%	84.5%	85.0%	84.7%	88.0%
	Forestry, Fisheries, & Related	100	(D)	1.3%	(D)	0.3%	(D)	(D)	0.4%	1.1%	(D)	(D)
	Mining	200	(D)	2.3%	(D)	0.2%	(D)	(D)	1.2%	4.5%	(D)	(D)
	Utilities	300	0.2%	0.5%	(D)	(D)	0.6%	(D)	0.3%	2.5%	0.2%	0.2%
	Construction	400	6.2%	9.6%	6.0%	4.1%	7.1%	3.3%	5.6%	5.8%	5.4%	3.5%
	Manufacturing	500	10.0%	10.1%	17.0%	10.3%	6.2%	13.0%	13.4%	15.3%	17.6%	8.1%
	Wholesale	600	7.5%	1.6%	2.8%	(D)	3.4%	(D)	2.9%	1.3%	3.5%	4.6%
	Retail	700	10.6%	12.4%	11.6%	11.6%	14.1%	8.9%	12.9%	11.0%	10.6%	8.3%
	Transportation	800	4.8%	5.1%	(D)	4.8%	3.2%	21.5%	3.8%	4.3%	2.7%	3.0%
	Information	900	0.8%	0.6%	0.9%	0.7%	1.9%	1.4%	0.6%	0.6%	0.4%	1.9%
	Finance & Insurance	1000	6.1%	2.5%	3.2%	5.5%	7.3%	3.1%	3.0%	3.1%	5.2%	6.8%
	Real Estate, Rental, & Leasing	1100	3.9%	4.9%	4.1%	3.3%	5.8%	3.1%	3.0%	3.2%	3.2%	4.0%
	Professional & Technical Services	1200	4.0%	(D)	3.0%	3.4%	7.0%	1.7%	2.8%	(D)	3.8%	7.5%
	Management	1300	0.3%	(D)	(D)	1.4%	0.4%	0.6%	0.2%	(D)	(D)	2.1%
	Administrative & Waste Services	1400	6.1%	4.0%	(D)	4.7%	5.4%	2.7%	4.7%	5.3%	(D)	6.0%
	Education Services	1500	1.4%	(D)	(D)	2.2%	1.4%	(D)	1.1%	0.6%	(D)	3.6%
	Health Care & Social Assistance	1600	10.7%	(D)	(D)	14.3%	8.2%	(D)	14.2%	10.8%	(D)	15.3%
	Arts, Entertainment & Recreation	1700	1.7%	2.2%	2.2%	1.8%	2.4%	0.9%	1.5%	1.6%	1.2%	2.1%
	Accommodation & Food Services	1800	7.1%	5.5%	5.7%	7.6%	7.8%	5.2%	6.1%	4.7%	7.1%	6.1%
	Services	1900	4.8%	8.1%	7.3%	6.6%	6.0%	3.9%	6.8%	6.4%	6.6%	4.8%
	Jobs not disclosed by industry		0.3%	12.1%	16.8%	3.4%	0.4%	11.9%	0.0%	2.7%	17.2%	0.2%
Government	Subtotal: All	2000	13.3%	10.3%	13.7%	12.1%	10.3%	15.7%	12.9%	9.5%	11.6%	12.0%
	Federal: Civilian	2001	0.3%	0.5%	0.5%	1.1%	0.4%	0.7%	1.4%	0.5%	0.5%	1.9%
	Federal: Military	2002	0.5%	0.6%	0.6%	0.6%	0.6%	0.4%	0.6%	0.5%	0.6%	0.4%
	State & Local	2010	12.4%	9.2%	12.5%	10.4%	9.4%	14.6%	10.9%	8.5%	10.5%	9.6%

Notes: * - Excludes limited partnerships; (D) - Data suppressed to maintain confidentiality.
The following mathematical relationships exist between rows: 2000=2001+2002+2010; 40=50+60; 90=100+200+300+400+500+600+700+800+900+1000+1100+1200+1300+1400+1500+1600+1700+1800+1900; 20=70+90+2000-40; 80=90+2000; 10=70+80, 10=40+20, & 10=70+90+2000.

Source: Bureau of Economic Analysis, Regional Economic Information System: www.bea.gov. Table CA25N.

Prepared by: Policy Research & Strategic Planning, Ohio Dept. of Development (DL, 5/11).

TABLE 25: BEA PERCENTAGE DISTRIBUTION OF EMPLOYMENT BY SECTOR, 2009

Industry	Title	Code	Darke	Defiance	Delaware	Erie	Fairfield	Fayette	Franklin	Fulton	Gallia	Geauga
All Employment	Total	10	100.0%	100.0%	100.0%	100.0%	100.0%	100.0%	100.0%	100.0%	100.0%	100.0%
	Farm	70	7.5%	5.0%	0.7%	1.0%	1.8%	3.9%	0.1%	3.6%	5.6%	1.8%
	Non-farm	80	92.5%	95.0%	99.3%	99.0%	98.2%	96.1%	99.9%	96.4%	94.4%	98.2%
Proprietors*	Subtotal	40	32.8%	24.6%	33.2%	20.4%	31.6%	26.0%	14.2%	24.6%	24.0%	30.6%
	Farm	50	5.7%	4.7%	0.5%	0.7%	1.5%	3.2%	0.0%	2.6%	5.4%	1.5%
	Non-farm	60	27.1%	19.9%	32.7%	19.7%	30.1%	22.9%	14.2%	22.0%	18.6%	29.1%
Subtotal Wage and Salary		20	67.2%	75.4%	66.8%	79.6%	68.4%	74.0%	85.8%	75.4%	76.0%	69.4%
Private Sector Industries	Subtotal	90	83.2%	84.8%	92.0%	86.3%	83.7%	84.5%	84.0%	84.6%	81.2%	89.1%
	Forestry, Fisheries, & Related	100	(D)	(D)	0.2%	(D)	(D)	(D)	0.1%	(D)	(D)	(D)
	Mining	200	(D)	0.1%	0.5%	(D)	(D)	0.1%	0.2%	0.1%	(D)	(D)
	Utilities	300	0.2%	0.2%	0.2%	(D)	0.3%	(D)	0.4%	(D)	5.4%	(D)
	Construction	400	7.7%	4.2%	4.6%	4.1%	6.6%	5.4%	3.7%	6.4%	7.7%	10.6%
	Manufacturing	500	14.4%	17.6%	5.1%	10.9%	7.9%	12.4%	4.4%	25.0%	4.0%	15.7%
	Wholesale	600	3.3%	2.6%	3.2%	3.3%	2.1%	(D)	3.8%	4.0%	1.6%	4.2%
	Retail	700	11.2%	13.8%	11.3%	12.1%	13.3%	16.9%	9.5%	8.1%	11.0%	10.6%
	Transportation	800	5.6%	3.2%	3.1%	(D)	2.2%	8.8%	4.8%	(D)	3.0%	(D)
	Information	900	0.7%	1.6%	1.4%	1.0%	0.9%	0.6%	2.1%	0.7%	0.5%	0.6%
	Finance & Insurance	1000	4.1%	4.5%	8.4%	3.0%	3.8%	4.1%	6.9%	3.4%	3.4%	3.2%
	Real Estate, Rental, & Leasing	1100	4.0%	3.1%	7.0%	3.7%	5.5%	3.1%	3.7%	3.1%	1.8%	4.0%
	Professional & Technical Services	1200	3.8%	2.5%	15.8%	3.2%	4.5%	(D)	7.4%	(D)	(D)	4.8%
	Management	1300	(D)	0.5%	0.4%	0.2%	0.4%	(D)	2.4%	(D)	(D)	0.4%
	Administrative & Waste Services	1400	(D)	2.9%	5.0%	3.3%	7.8%	3.6%	7.5%	4.5%	3.3%	6.2%
	Education Services	1500	0.5%	(D)	2.3%	1.1%	1.3%	(D)	2.3%	(D)	(D)	2.0%
	Health Care & Social Assistance	1600	10.0%	(D)	7.2%	12.1%	8.9%	(D)	11.6%	(D)	(D)	8.9%
	Arts, Entertainment & Recreation	1700	1.8%	1.3%	3.6%	7.2%	1.9%	1.6%	1.7%	2.4%	0.6%	2.1%
	Accommodation & Food Services	1800	4.8%	7.2%	7.9%	12.7%	8.3%	7.9%	7.0%	5.0%	6.3%	5.4%
	Services	1900	6.6%	6.3%	4.8%	5.0%	6.5%	4.8%	4.6%	4.6%	5.1%	6.6%
	Jobs not disclosed by industry		4.5%	13.1%	0.0%	3.3%	1.2%	15.1%	0.0%	17.5%	27.7%	3.8%
Government	Subtotal: All	2000	9.3%	10.3%	7.3%	12.7%	14.5%	11.6%	16.0%	11.8%	13.2%	9.1%
	Federal: Civilian	2001	0.4%	0.6%	0.2%	0.5%	0.4%	0.4%	1.5%	0.4%	0.6%	0.3%
	Federal: Military	2002	0.5%	0.5%	0.4%	0.4%	0.6%	0.5%	0.4%	0.4%	0.5%	0.5%
	State & Local	2010	8.4%	9.3%	6.6%	11.8%	13.5%	10.8%	14.0%	10.9%	12.1%	8.3%

Notes: * - Excludes limited partnerships; (D) - Data suppressed to maintain confidentiality.
The following mathematical relationships exist between rows: 2000=2001+2002+2010; 40=50+60; 90=100+200+300+400+500+600+700+800+900+1000+1100+1200+1300+1400+1500+1600+1700+1800+1900; 20=70+90+2000-40; 80=90+2000; 10=70+80, 10=40+20, & 10=70+90+2000.

Source: Bureau of Economic Analysis, Regional Economic Information System: www.bea.gov. Table CA25N.

Prepared by: Policy Research & Strategic Planning, Ohio Dept. of Development (DL, 5/11).

TABLE 25: BEA PERCENTAGE DISTRIBUTION OF EMPLOYMENT BY SECTOR, 2009

Industry	Title	Code	Greene	Guernsey	Hamilton	Hancock	Hardin	Harrison	Henry	Highland	Hocking	Holmes
All Employment	Total	10	100.0%	100.0%	100.0%	100.0%	100.0%	100.0%	100.0%	100.0%	100.0%	100.0%
	Farm	70	0.8%	4.2%	0.1%	1.6%	7.1%	8.4%	5.6%	9.1%	3.7%	6.2%
	Non-farm	80	99.2%	95.8%	99.9%	98.4%	92.9%	91.6%	94.4%	90.9%	96.3%	93.8%
Proprietors*	Subtotal	40	23.0%	28.2%	13.2%	19.8%	29.9%	24.0%	23.5%	29.9%	28.4%	33.1%
	Farm	50	0.7%	3.9%	0.0%	1.5%	5.9%	7.7%	5.1%	8.5%	3.4%	5.3%
	Non-farm	60	22.4%	24.3%	13.1%	18.3%	24.1%	16.4%	18.4%	21.5%	25.0%	27.8%
Subtotal Wage and Salary		20	77.0%	71.8%	86.8%	80.2%	70.1%	76.0%	76.5%	70.1%	71.6%	66.9%
Private Sector Industries	Subtotal	90	71.9%	83.1%	89.4%	90.8%	79.1%	73.0%	79.0%	74.6%	76.5%	86.6%
	Forestry, Fisheries, & Related	100	(D)	(D)	(D)	0.3%	1.0%	(D)	(D)	(D)	0.7%	1.7%
	Mining	200	(D)	(D)	(D)	(D)	0.2%	8.1%	(D)	0.4%	3.7%	2.6%
	Utilities	300	(D)	0.3%	0.2%	0.2%	0.5%	0.6%	(D)	0.5%	0.2%	(D)
	Construction	400	3.9%	6.4%	4.5%	(D)	3.9%	3.7%	5.8%	6.4%	7.6%	11.2%
	Manufacturing	500	3.7%	12.9%	8.6%	19.3%	14.4%	10.1%	20.0%	12.0%	8.9%	27.0%
	Wholesale	600	1.6%	1.7%	4.5%	2.3%	2.4%	3.0%	(D)	1.9%	0.8%	3.8%
	Retail	700	12.5%	12.5%	8.5%	12.5%	10.9%	8.8%	9.7%	13.1%	10.8%	9.0%
	Transportation	800	(D)	3.1%	2.3%	4.9%	3.0%	3.5%	6.0%	2.6%	1.6%	(D)
	Information	900	1.9%	0.8%	1.7%	1.1%	0.9%	0.6%	0.9%	2.1%	0.8%	0.5%
	Finance & Insurance	1000	2.7%	2.2%	5.7%	2.7%	3.7%	1.5%	3.3%	3.8%	2.7%	2.0%
	Real Estate, Rental, & Leasing	1100	4.1%	3.2%	3.5%	3.4%	3.1%	3.0%	2.9%	3.8%	3.7%	2.3%
	Professional & Technical Services	1200	10.6%	3.2%	8.1%	4.5%	2.6%	2.1%	2.2%	(D)	2.4%	(D)
	Management	1300	0.3%	0.5%	4.9%	1.2%	0.0%	(D)	0.2%	(D)	0.0%	(D)
	Administrative & Waste Services	1400	4.5%	3.3%	6.5%	4.0%	3.4%	(D)	2.2%	2.9%	3.1%	4.4%
	Education Services	1500	3.0%	0.7%	2.3%	3.3%	(D)	(D)	0.8%	(D)	(D)	(D)
	Health Care & Social Assistance	1600	7.2%	14.0%	14.5%	10.1%	(D)	(D)	10.7%	(D)	(D)	(D)
	Arts, Entertainment & Recreation	1700	1.9%	1.1%	2.1%	1.3%	1.4%	1.2%	0.9%	0.8%	1.3%	0.8%
	Accommodation & Food Services	1800	7.8%	7.7%	6.5%	7.1%	7.7%	5.1%	4.2%	6.2%	11.2%	5.5%
	Services	1900	4.1%	5.7%	4.8%	5.0%	5.5%	5.9%	6.1%	5.7%	7.9%	4.4%
	Jobs not disclosed by industry		2.1%	3.7%	0.2%	7.5%	14.5%	15.8%	3.3%	12.5%	9.0%	11.5%
Government	Subtotal: All	2000	27.2%	12.7%	10.5%	7.6%	13.8%	18.6%	15.3%	16.3%	19.8%	7.2%
	Federal: Civilian	2001	12.3%	0.6%	1.6%	0.3%	0.7%	1.4%	0.5%	0.7%	0.5%	0.3%
	Federal: Military	2002	2.5%	0.5%	0.4%	0.4%	0.7%	0.8%	0.5%	0.7%	0.7%	0.4%
	State & Local	2010	12.4%	11.6%	8.6%	6.9%	12.4%	16.4%	14.3%	14.9%	18.5%	6.5%

Notes: * - Excludes limited partnerships; (D) - Data suppressed to maintain confidentiality.
The following mathematical relationships exist between rows: 2000=2001+2002+2010; 40=50+60; 90=100+200+300+400+500+600+700+800+900+1000+1100+1200+1300+1400+1500+1600+1700+1800+1900; 20=70+90+2000-40; 80=90+2000; 10=70+80, 10=40+20, & 10=70+90+2000.

Source: Bureau of Economic Analysis, Regional Economic Information System: www.bea.gov. Table CA25N.

Prepared by: Policy Research & Strategic Planning, Ohio Dept. of Development (DL, 5/11).

TABLE 25: BEA PERCENTAGE DISTRIBUTION OF EMPLOYMENT BY SECTOR, 2009

Industry	Title	Code	Huron	Jackson	Jefferson	Knox	Lake	Lawrence	Licking	Logan	Lorain	Lucas
All Employment	Total	10	100.0%	100.0%	100.0%	100.0%	100.0%	100.0%	100.0%	100.0%	100.0%	100.0%
	Farm	70	3.5%	2.8%	1.5%	4.5%	0.9%	3.3%	2.0%	4.0%	1.4%	0.2%
	Non-farm	80	96.5%	97.2%	98.5%	95.5%	99.1%	96.7%	98.0%	96.0%	98.6%	99.8%
Proprietors*	Subtotal	40	21.1%	21.4%	15.5%	29.4%	17.0%	28.1%	26.1%	18.1%	20.0%	15.6%
	Farm	50	2.4%	2.7%	1.4%	3.8%	0.2%	3.1%	1.6%	3.5%	0.6%	0.1%
	Non-farm	60	18.8%	18.6%	14.1%	25.6%	16.8%	24.9%	24.4%	14.5%	19.4%	15.5%
Subtotal Wage and Salary		20	78.9%	78.6%	84.5%	70.6%	83.0%	71.9%	73.9%	81.9%	80.0%	84.4%
Private Sector Industries	Subtotal	90	86.0%	84.8%	85.6%	84.4%	88.1%	78.2%	85.9%	84.9%	85.1%	87.0%
	Forestry, Fisheries, & Related	100	(D)	0.9%	(D)	0.5%	(D)	(D)	0.3%	(D)	(D)	0.1%
	Mining	200	(D)	1.7%	(D)	1.9%	(D)	(D)	2.1%	0.2%	(D)	0.1%
	Utilities	300	(D)	(D)	3.5%	0.2%	1.4%	0.7%	0.3%	0.2%	0.3%	0.3%
	Construction	400	7.9%	5.4%	8.3%	6.4%	5.1%	7.3%	7.6%	4.5%	5.4%	4.7%
	Manufacturing	500	20.1%	22.2%	6.1%	15.5%	16.2%	3.5%	8.6%	22.4%	13.3%	7.4%
	Wholesale	600	(D)	1.5%	2.7%	1.8%	4.1%	1.5%	2.5%	2.1%	2.7%	3.1%
	Retail	700	9.7%	13.2%	12.3%	10.4%	13.1%	15.7%	12.6%	9.3%	12.5%	10.7%
	Transportation	800	8.2%	(D)	5.0%	2.0%	1.2%	5.3%	3.5%	6.9%	2.1%	3.7%
	Information	900	1.2%	0.7%	2.0%	1.2%	0.9%	0.6%	0.9%	0.6%	1.0%	1.3%
	Finance & Insurance	1000	2.7%	3.1%	2.7%	3.0%	3.3%	2.8%	5.0%	2.3%	3.2%	4.3%
	Real Estate, Rental, & Leasing	1100	3.0%	2.6%	2.5%	3.3%	3.7%	2.6%	4.1%	2.7%	4.3%	3.5%
	Professional & Technical Services	1200	2.8%	1.9%	2.8%	2.7%	4.7%	3.2%	4.4%	(D)	4.1%	5.7%
	Management	1300	0.3%	0.4%	0.1%	0.4%	0.8%	0.3%	0.6%	(D)	0.6%	1.7%
	Administrative & Waste Services	1400	2.2%	4.6%	3.5%	3.1%	5.6%	4.3%	5.1%	6.9%	6.1%	5.8%
	Education Services	1500	(D)	0.5%	(D)	6.7%	2.1%	0.8%	2.6%	0.5%	3.1%	2.3%
	Health Care & Social Assistance	1600	(D)	10.0%	(D)	11.5%	10.4%	14.8%	10.5%	9.1%	11.7%	16.8%
	Arts, Entertainment & Recreation	1700	1.4%	0.8%	1.4%	1.5%	1.7%	1.0%	2.1%	1.9%	1.9%	2.1%
	Accommodation & Food Services	1800	5.8%	7.1%	6.3%	6.2%	7.8%	6.2%	7.4%	5.5%	6.8%	7.5%
	Services	1900	5.8%	5.7%	5.9%	5.8%	5.4%	7.0%	5.7%	5.3%	5.8%	5.8%
	Jobs not disclosed by industry		14.9%	2.5%	20.6%	0.0%	0.6%	0.6%	0.0%	4.4%	0.3%	0.0%
Government	Subtotal: All	2000	10.5%	12.3%	12.9%	11.1%	11.0%	18.5%	12.2%	11.1%	13.5%	12.8%
	Federal: Civilian	2001	0.5%	0.5%	0.8%	0.4%	0.4%	0.7%	0.7%	0.6%	0.9%	0.8%
	Federal: Military	2002	0.6%	0.6%	0.6%	0.5%	0.5%	0.9%	0.6%	0.5%	0.6%	0.5%
	State & Local	2010	9.4%	11.2%	11.6%	10.2%	10.1%	16.9%	10.9%	9.9%	11.9%	11.5%

Notes: * - Excludes limited partnerships; (D) - Data suppressed to maintain confidentiality.
The following mathematical relationships exist between rows: 2000=2001+2002+2010; 40=50+60; 90=100+200+300+400+500+600+700+800+900+1000+1100+1200+1300+1400+1500+1600+1700+1800+1900; 20=70+90+2000-40; 80=90+2000; 10=70+80, 10=40+20, & 10=70+90+2000.

Source: Bureau of Economic Analysis, Regional Economic Information System: www.bea.gov. Table CA25N.

Prepared by: Policy Research & Strategic Planning, Ohio Dept. of Development (DL, 5/11).

TABLE 25: BEA PERCENTAGE DISTRIBUTION OF EMPLOYMENT BY SECTOR, 2009

Industry	Title	Code	Madison	Mahoning	Marion	Medina	Meigs	Mercer	Miami	Monroe	Montgomery	Morgan
All Employment	Total	10	100.0%	100.0%	100.0%	100.0%	100.0%	100.0%	100.0%	100.0%	100.0%	100.0%
	Farm	70	3.7%	0.5%	1.9%	1.2%	9.3%	6.8%	2.1%	8.5%	0.3%	9.9%
	Non-farm	80	96.3%	99.5%	98.1%	98.8%	90.7%	93.2%	97.9%	91.5%	99.7%	90.1%
Proprietors*	Subtotal	40	27.6%	19.2%	20.3%	26.2%	36.8%	20.9%	21.8%	45.7%	14.4%	47.3%
	Farm	50	3.0%	0.4%	1.7%	1.0%	8.0%	4.8%	1.8%	8.1%	0.2%	9.2%
	Non-farm	60	24.5%	18.8%	18.7%	25.3%	28.8%	16.1%	20.0%	37.6%	14.2%	38.1%
Subtotal Wage and Salary		20	72.4%	80.8%	79.7%	73.8%	63.2%	79.1%	78.2%	54.3%	85.6%	52.7%
Private Sector Industries	Subtotal	90	78.7%	85.9%	79.7%	89.0%	71.4%	80.3%	87.0%	78.8%	87.0%	75.0%
	Forestry, Fisheries, & Related	100	(D)	0.1%	(D)	0.2%	1.4%	(D)	(D)	(D)	(D)	(D)
	Mining	200	0.2%	0.9%	(D)	0.5%	5.2%	(D)	0.1%	17.0%	(D)	(D)
	Utilities	300	(D)	0.3%	0.4%	(D)	(D)	(D)	(D)	0.5%	0.3%	(D)
	Construction	400	5.8%	5.2%	4.1%	6.9%	8.0%	6.2%	5.3%	4.9%	4.0%	8.3%
	Manufacturing	500	13.9%	6.4%	19.3%	10.5%	2.2%	20.5%	17.6%	(D)	8.1%	9.3%
	Wholesale	600	(D)	4.4%	2.3%	(D)	1.3%	(D)	4.2%	1.4%	3.2%	2.2%
	Retail	700	11.0%	12.3%	10.5%	12.9%	12.3%	11.0%	12.3%	8.6%	9.7%	9.7%
	Transportation	800	6.3%	3.4%	2.6%	4.7%	(D)	5.1%	(D)	4.2%	2.9%	(D)
	Information	900	0.4%	1.6%	2.4%	0.9%	(D)	1.0%	0.8%	0.5%	3.2%	0.9%
	Finance & Insurance	1000	2.4%	4.2%	2.9%	3.7%	3.4%	4.1%	3.4%	(D)	4.7%	4.3%
	Real Estate, Rental, & Leasing	1100	4.4%	3.6%	3.5%	5.0%	2.6%	2.5%	3.6%	(D)	3.5%	2.8%
	Professional & Technical Services	1200	5.2%	4.3%	2.2%	5.2%	(D)	2.6%	(D)	2.0%	6.0%	2.4%
	Management	1300	0.2%	0.7%	0.7%	3.2%	(D)	0.1%	(D)	0.0%	1.7%	0.0%
	Administrative & Waste Services	1400	6.0%	6.8%	3.6%	6.5%	3.6%	1.9%	4.9%	1.6%	5.9%	3.0%
	Education Services	1500	0.9%	1.7%	0.7%	1.1%	(D)	0.5%	0.6%	(D)	3.2%	(D)
	Health Care & Social Assistance	1600	7.8%	15.1%	11.2%	9.6%	(D)	6.8%	10.1%	(D)	16.3%	(D)
	Arts, Entertainment & Recreation	1700	1.2%	1.5%	1.5%	2.4%	(D)	1.1%	1.4%	0.8%	1.6%	(D)
	Accommodation & Food Services	1800	5.2%	7.5%	5.9%	6.6%	(D)	5.7%	7.6%	1.8%	7.4%	(D)
	Services	1900	4.6%	5.6%	5.4%	5.2%	(D)	5.6%	5.5%	6.2%	5.1%	6.9%
	Jobs not disclosed by industry		3.2%	0.0%	0.5%	3.9%	31.4%	5.4%	9.5%	29.4%	0.1%	25.3%
Government	Subtotal: All	2000	17.6%	13.6%	18.4%	9.8%	19.4%	13.0%	10.9%	12.7%	12.7%	15.1%
	Federal: Civilian	2001	0.4%	1.0%	0.4%	0.4%	1.3%	0.5%	0.4%	0.8%	1.6%	0.9%
	Federal: Military	2002	0.5%	0.5%	0.5%	0.5%	0.9%	0.5%	0.5%	0.5%	1.4%	0.7%
	State & Local	2010	16.6%	12.1%	17.5%	8.8%	17.1%	12.0%	10.0%	11.4%	9.7%	13.5%

Notes: * - Excludes limited partnerships; (D) - Data suppressed to maintain confidentiality.
The following mathematical relationships exist between rows: 2000=2001+2002+2010; 40=50+60; 90=100+200+300+400+500+600+700+800+900+1000+1100+1200+1300+1400+1500+1600+1700+1800+1900; 20=70+90+2000-40; 80=90+2000; 10=70+80, 10=40+20, & 10=70+90+2000.

Source: Bureau of Economic Analysis, Regional Economic Information System: www.bea.gov. Table CA25N.

Prepared by: Policy Research & Strategic Planning, Ohio Dept. of Development (DL, 5/11).

TABLE 25: BEA PERCENTAGE DISTRIBUTION OF EMPLOYMENT BY SECTOR, 2009

Industry	Title	Code	Morrow	Muskingum	Noble	Ottawa	Paulding	Perry	Pickaway	Pike	Portage	Preble
All Employment	Total	10	100.0%	100.0%	100.0%	100.0%	100.0%	100.0%	100.0%	100.0%	100.0%	100.0%
	Farm	70	8.5%	2.7%	10.8%	3.2%	12.4%	6.7%	4.2%	3.7%	1.2%	8.0%
	Non-farm	80	91.5%	97.3%	89.2%	96.8%	87.6%	93.3%	95.8%	96.3%	98.8%	92.0%
Proprietors*	Subtotal	40	44.8%	19.0%	30.9%	27.2%	34.4%	29.5%	24.1%	24.6%	22.8%	26.9%
	Farm	50	7.2%	2.4%	10.5%	2.6%	8.7%	6.3%	3.6%	3.5%	1.0%	7.0%
	Non-farm	60	37.6%	16.6%	20.4%	24.6%	25.8%	23.2%	20.5%	21.1%	21.8%	19.9%
Subtotal Wage and Salary		20	55.2%	81.0%	69.1%	72.8%	65.6%	70.5%	75.9%	75.4%	77.2%	73.1%
Private Sector Industries	Subtotal	90	74.6%	84.5%	65.3%	84.1%	70.9%	70.5%	73.1%	82.0%	75.7%	77.9%
	Forestry, Fisheries, & Related	100	(D)	0.2%	(D)	(D)	(D)	0.7%	(D)	(D)	0.3%	0.6%
	Mining	200	1.2%	2.2%	(D)	(D)	(D)	9.0%	(D)	(D)	1.1%	0.4%
	Utilities	300	(D)	0.5%	0.5%	(D)	(D)	0.5%	0.4%	(D)	(D)	(D)
	Construction	400	7.7%	4.3%	4.4%	5.2%	5.1%	8.3%	5.9%	8.0%	5.2%	5.5%
	Manufacturing	500	10.5%	9.0%	5.6%	11.1%	16.5%	8.7%	12.0%	21.8%	13.1%	19.9%
	Wholesale	600	1.4%	4.8%	3.2%	2.5%	2.6%	1.4%	3.0%	(D)	4.1%	3.0%
	Retail	700	10.5%	13.4%	9.2%	10.0%	10.0%	8.4%	10.1%	10.3%	10.1%	11.7%
	Transportation	800	(D)	3.2%	3.3%	(D)	(D)	1.7%	2.2%	(D)	(D)	(D)
	Information	900	0.9%	1.4%	(D)	0.7%	0.8%	0.5%	0.5%	0.6%	0.8%	0.4%
	Finance & Insurance	1000	3.8%	2.9%	(D)	3.6%	3.0%	3.2%	2.8%	2.8%	2.6%	2.9%
	Real Estate, Rental, & Leasing	1100	4.5%	3.0%	(D)	5.7%	2.7%	1.7%	3.2%	2.7%	3.8%	3.1%
	Professional & Technical Services	1200	(D)	2.5%	2.2%	(D)	2.7%	2.3%	(D)	(D)	4.2%	2.4%
	Management	1300	(D)	0.2%	(D)	(D)	0.0%	(D)	(D)	(D)	1.1%	(D)
	Administrative & Waste Services	1400	4.1%	2.7%	(D)	2.9%	2.3%	(D)	4.6%	5.3%	3.6%	(D)
	Education Services	1500	(D)	2.2%	0.1%	0.5%	(D)	(D)	0.6%	0.7%	1.9%	(D)
	Health Care & Social Assistance	1600	(D)	17.0%	11.9%	9.8%	(D)	(D)	10.1%	10.2%	6.6%	(D)
	Arts, Entertainment & Recreation	1700	1.9%	1.5%	(D)	4.3%	1.4%	0.8%	1.6%	0.8%	2.3%	1.0%
	Accommodation & Food Services	1800	4.4%	7.6%	(D)	10.2%	4.2%	4.6%	6.1%	5.4%	7.0%	5.9%
	Services	1900	6.4%	5.7%	(D)	5.4%	6.3%	6.1%	5.7%	4.7%	5.5%	5.8%
	Jobs not disclosed by industry		17.5%	0.0%	24.8%	12.2%	13.4%	12.6%	4.3%	8.7%	2.4%	15.4%
Government	Subtotal: All	2000	16.9%	12.8%	23.9%	12.8%	16.7%	22.8%	22.7%	14.4%	23.1%	14.1%
	Federal: Civilian	2001	0.6%	0.6%	0.6%	1.0%	0.7%	0.7%	0.5%	0.6%	0.4%	0.6%
	Federal: Military	2002	0.8%	0.5%	0.8%	0.8%	0.7%	1.0%	0.7%	0.5%	0.6%	0.7%
	State & Local	2010	15.4%	11.7%	22.5%	10.9%	15.3%	21.1%	21.5%	13.2%	22.1%	12.8%

Notes: * - Excludes limited partnerships; (D) - Data suppressed to maintain confidentiality.
The following mathematical relationships exist between rows: 2000=2001+2002+2010; 40=50+60; 90=100+200+300+400+500+600+700+800+900+1000+1100+1200+1300+1400+1500+1600+1700+1800+1900; 20=70+90+2000-40; 80=90+2000; 10=70+80, 10=40+20, & 10=70+90+2000.

Source: Bureau of Economic Analysis, Regional Economic Information System: www.bea.gov. Table CA25N.

Prepared by: Policy Research & Strategic Planning, Ohio Dept. of Development (DL, 5/11).

TABLE 25: BEA PERCENTAGE DISTRIBUTION OF EMPLOYMENT BY SECTOR, 2009

Industry	Title	Code	Putnam	Richland	Ross	Sandusky	Scioto	Seneca	Shelby	Stark	Summit	Trumbull
All Employment	Total	10	100.0%	100.0%	100.0%	100.0%	100.0%	100.0%	100.0%	100.0%	100.0%	100.0%
	Farm	70	8.3%	1.6%	3.0%	2.6%	2.2%	4.3%	3.3%	0.7%	0.1%	1.0%
	Non-farm	80	91.7%	98.4%	97.0%	97.4%	97.8%	95.7%	96.7%	99.3%	99.9%	99.0%
Proprietors*	Subtotal	40	25.3%	15.4%	18.8%	17.7%	18.8%	18.3%	14.6%	20.3%	16.5%	20.1%
	Farm	50	7.3%	1.3%	2.6%	2.1%	2.1%	3.7%	2.9%	0.5%	0.1%	0.9%
	Non-farm	60	18.0%	14.1%	16.2%	15.6%	16.7%	14.6%	11.7%	19.7%	16.5%	19.2%
Subtotal Wage and Salary		20	74.7%	84.6%	81.2%	82.3%	81.2%	81.7%	85.4%	79.7%	83.5%	79.9%
Private Sector Industries	Subtotal	90	79.4%	84.9%	76.3%	86.5%	76.9%	83.2%	87.4%	89.1%	88.8%	87.3%
	Forestry, Fisheries, & Related	100	(D)	(D)	0.4%	0.3%	0.4%	(D)	(D)	(D)	0.0%	0.2%
	Mining	200	(D)	0.2%	0.1%	0.2%	0.1%	0.4%	(D)	(D)	0.5%	1.3%
	Utilities	300	(D)	(D)	0.6%	0.2%	0.5%	0.5%	(D)	0.3%	0.4%	0.2%
	Construction	400	8.0%	4.8%	4.3%	4.7%	4.6%	6.0%	5.7%	5.3%	4.6%	4.9%
	Manufacturing	500	17.9%	15.4%	10.3%	26.0%	5.4%	15.3%	34.6%	12.6%	9.1%	12.3%
	Wholesale	600	(D)	3.4%	1.8%	2.1%	1.2%	2.8%	5.4%	3.4%	4.7%	2.7%
	Retail	700	10.8%	12.6%	13.4%	11.3%	11.8%	9.7%	7.5%	11.8%	10.5%	13.4%
	Transportation	800	3.4%	(D)	2.2%	2.3%	3.2%	3.4%	(D)	2.3%	3.0%	3.5%
	Information	900	0.6%	1.8%	1.4%	0.7%	1.0%	1.1%	0.7%	1.2%	1.5%	0.9%
	Finance & Insurance	1000	4.4%	3.0%	2.3%	3.0%	2.6%	3.6%	2.3%	5.0%	4.3%	3.4%
	Real Estate, Rental, & Leasing	1100	2.4%	2.3%	2.9%	2.7%	2.7%	(D)	2.4%	3.6%	3.4%	3.7%
	Professional & Technical Services	1200	4.8%	2.7%	2.4%	2.4%	3.0%	2.6%	2.3%	4.2%	6.2%	3.2%
	Management	1300	0.0%	0.2%	0.8%	0.7%	0.3%	1.2%	0.0%	0.8%	4.3%	0.8%
	Administrative & Waste Services	1400	3.0%	6.6%	4.2%	3.3%	2.3%	4.5%	4.5%	5.4%	6.9%	6.0%
	Education Services	1500	1.2%	1.1%	0.9%	(D)	1.1%	5.6%	(D)	2.5%	1.8%	1.1%
	Health Care & Social Assistance	1600	7.2%	13.8%	14.0%	(D)	22.2%	10.9%	(D)	14.6%	13.8%	14.6%
	Arts, Entertainment & Recreation	1700	1.1%	1.3%	1.3%	1.6%	1.0%	1.2%	0.7%	1.6%	2.0%	1.7%
	Accommodation & Food Services	1800	5.7%	7.5%	7.9%	7.2%	8.0%	6.0%	4.9%	7.3%	6.6%	7.5%
	Services	1900	6.0%	5.1%	5.1%	5.8%	5.6%	5.6%	4.5%	6.2%	5.2%	6.0%
	Jobs not disclosed by industry		2.9%	3.1%	0.0%	11.8%	0.0%	2.8%	11.9%	1.2%	0.0%	0.0%
Government	Subtotal: All	2000	12.2%	13.5%	20.7%	10.9%	20.9%	12.5%	9.3%	10.1%	11.0%	11.6%
	Federal: Civilian	2001	0.5%	1.0%	4.6%	0.4%	0.5%	0.5%	0.3%	0.6%	0.6%	0.5%
	Federal: Military	2002	0.6%	0.5%	0.6%	0.5%	0.6%	0.6%	0.4%	0.5%	0.4%	0.6%
	State & Local	2010	11.1%	12.0%	15.5%	10.0%	19.7%	11.4%	8.6%	9.1%	10.0%	10.5%

Notes: * - Excludes limited partnerships; (D) - Data suppressed to maintain confidentiality.
The following mathematical relationships exist between rows: 2000=2001+2002+2010; 40=50+60; 90=100+200+300+400+500+600+700+800+900+1000+1100+1200+1300+1400+1500+1600+1700+1800+1900; 20=70+90+2000-40; 80=90+2000; 10=70+80, 10=40+20, & 10=70+90+2000.

Source: Bureau of Economic Analysis, Regional Economic Information System: www.bea.gov. Table CA25N.

Prepared by: Policy Research & Strategic Planning, Ohio Dept. of Development (DL, 5/11).

TABLE 25: BEA PERCENTAGE DISTRIBUTION OF EMPLOYMENT BY SECTOR, 2009

Industry	Title	Code	Tuscarawas	Union	Van Wert	Vinton	Warren	Washington	Wayne	Williams	Wood	Wyandot
All Employment	Total	10	100.0%	100.0%	100.0%	100.0%	100.0%	100.0%	100.0%	100.0%	100.0%	100.0%
	Farm	70	2.4%	2.9%	5.0%	6.8%	1.1%	2.6%	3.8%	5.0%	1.6%	6.2%
	Non-farm	80	97.6%	97.1%	95.0%	93.2%	98.9%	97.4%	96.2%	95.0%	98.4%	93.8%
Proprietors*	Subtotal	40	18.5%	15.0%	20.6%	26.6%	20.8%	21.9%	20.0%	22.0%	16.5%	18.7%
	Farm	50	2.0%	2.4%	4.2%	6.7%	0.8%	2.3%	2.7%	4.6%	1.3%	5.3%
	Non-farm	60	16.6%	12.5%	16.4%	19.9%	20.0%	19.6%	17.4%	17.4%	15.1%	13.4%
Subtotal Wage and Salary		20	81.5%	85.0%	79.4%	73.4%	79.2%	78.1%	80.0%	78.0%	83.5%	81.3%
Private Sector Industries	Subtotal	90	85.4%	86.5%	83.0%	68.0%	88.8%	87.0%	83.3%	83.7%	79.0%	79.0%
	Forestry, Fisheries, & Related	100	0.2%	(D)	(D)	(D)	0.1%	0.4%	0.4%	(D)	0.4%	(D)
	Mining	200	2.6%	(D)	(D)	(D)	0.2%	5.1%	2.4%	0.2%	0.1%	1.4%
	Utilities	300	0.2%	0.3%	(D)	(D)	0.1%	1.7%	(D)	(D)	0.3%	(D)
	Construction	400	5.0%	3.8%	4.0%	7.1%	4.5%	6.6%	5.5%	4.5%	4.6%	8.1%
	Manufacturing	500	16.1%	28.8%	20.0%	14.0%	11.5%	11.2%	19.8%	27.6%	14.5%	22.2%
	Wholesale	600	3.3%	3.6%	2.5%	(D)	4.2%	2.6%	3.6%	3.6%	4.2%	3.7%
	Retail	700	12.6%	7.4%	11.8%	8.3%	11.1%	11.1%	10.2%	10.0%	9.9%	9.3%
	Transportation	800	2.9%	3.4%	(D)	3.7%	1.1%	3.4%	(D)	(D)	5.5%	(D)
	Information	900	1.0%	0.5%	0.6%	(D)	2.1%	0.4%	0.8%	(D)	0.8%	0.8%
	Finance & Insurance	1000	3.2%	2.1%	6.1%	4.4%	6.5%	3.5%	3.5%	3.1%	2.9%	4.0%
	Real Estate, Rental, & Leasing	1100	2.5%	2.4%	2.1%	1.4%	4.2%	2.2%	2.5%	2.7%	3.2%	1.6%
	Professional & Technical Services	1200	3.1%	8.3%	2.2%	1.6%	5.5%	3.5%	3.8%	(D)	4.0%	(D)
	Management	1300	0.3%	0.0%	(D)	(D)	2.7%	0.4%	0.8%	(D)	0.3%	(D)
	Administrative & Waste Services	1400	4.3%	10.9%	(D)	(D)	7.3%	4.7%	3.0%	2.3%	4.6%	2.1%
	Education Services	1500	0.7%	0.4%	0.7%	0.3%	1.6%	2.5%	(D)	0.7%	1.5%	(D)
	Health Care & Social Assistance	1600	12.2%	4.5%	14.1%	10.2%	7.8%	14.1%	(D)	10.7%	7.6%	(D)
	Arts, Entertainment & Recreation	1700	1.2%	0.9%	1.0%	(D)	4.3%	1.1%	1.3%	(D)	1.6%	1.0%
	Accommodation & Food Services	1800	8.0%	4.3%	5.4%	(D)	8.1%	6.6%	5.4%	(D)	8.1%	6.4%
	Services	1900	6.2%	3.8%	6.4%	5.8%	5.9%	6.0%	5.0%	6.0%	4.9%	5.7%
	Jobs not disclosed by industry		0.0%	1.1%	6.0%	11.1%	0.0%	0.0%	15.2%	12.2%	0.0%	12.9%
Government	Subtotal: All	2000	12.1%	10.6%	12.0%	25.3%	10.1%	10.3%	12.9%	11.3%	19.4%	14.8%
	Federal: Civilian	2001	0.5%	0.2%	0.5%	0.8%	0.3%	0.7%	0.5%	0.4%	0.3%	0.7%
	Federal: Military	2002	0.5%	0.4%	0.5%	1.0%	0.5%	0.5%	0.5%	0.5%	0.5%	0.6%
	State & Local	2010	11.1%	10.0%	10.9%	23.4%	9.2%	9.2%	11.9%	10.4%	18.6%	13.6%

Notes: * - Excludes limited partnerships; (D) - Data suppressed to maintain confidentiality.
The following mathematical relationships exist between rows: 2000=2001+2002+2010; 40=50+60; 90=100+200+300+400+500+600+700+800+900+1000+1100+1200+1300+1400+1500+1600+1700+1800+1900; 20=70+90+2000-40; 80=90+2000; 10=70+80, 10=40+20, & 10=70+90+2000.

Source: Bureau of Economic Analysis, Regional Economic Information System: www.bea.gov. Table CA25N.

Prepared by: Policy Research & Strategic Planning, Ohio Dept. of Development (DL, 5/11).

TABLE 26: BEA CONCENTRATION RATIOS OF EMPLOYMENT BY SECTOR, 2009

Industry	Title	Code	U.S.	Ohio	Adams	Allen	Ashland	Ashtabula	Athens	Auglaize	Belmont	Brown
All Employment	Total	10	1.00	1.00	1.00	1.00	1.00	1.00	1.00	1.00	1.00	1.00
	Farm	70	1.00	0.81	7.13	0.96	2.75	1.76	1.23	2.86	1.38	5.52
	Non-farm	80	1.00	1.00	0.91	1.00	0.97	0.99	1.00	0.97	0.99	0.93
Proprietors*	Subtotal	40	1.00	0.89	2.11	0.83	1.32	1.38	0.93	0.98	1.00	2.25
	Farm	50	1.00	0.92	9.57	1.14	3.21	2.01	1.61	3.38	1.78	7.30
	Non-farm	60	1.00	0.89	1.71	0.82	1.22	1.34	0.90	0.86	0.96	1.98
Subtotal Wage and Salary		20	1.00	1.03	0.70	1.05	0.91	0.90	1.02	1.00	1.00	0.66
Private Sector Industries	Subtotal	90	1.00	1.02	0.88	1.04	1.00	1.01	0.75	1.01	0.99	0.90
	Forestry, Fisheries, & Related	100	1.00	0.42	3.29	(D)	(D)	1.04	(D)	(D)	0.61	(D)
	Mining	200	1.00	0.71	0.67	(D)	0.93	0.84	(D)	(D)	6.46	(D)
	Utilities	300	1.00	1.03	5.08	(D)	(D)	1.74	0.91	(D)	1.94	(D)
	Construction	400	1.00	0.88	1.50	0.86	1.04	1.27	(D)	1.10	0.97	(D)
	Manufacturing	500	1.00	1.42	(D)	1.72	1.79	1.99	0.28	3.48	0.51	0.71
	Wholesale	600	1.00	1.06	0.48	1.29	(D)	0.54	0.43	0.81	0.61	0.43
	Retail	700	1.00	1.03	1.29	1.24	1.04	1.18	1.18	1.10	1.60	0.87
	Transportation	800	1.00	1.06	0.89	(D)	1.32	1.05	0.32	(D)	0.92	(D)
	Information	900	1.00	0.78	0.26	0.72	0.71	0.54	0.80	0.59	0.78	0.39
	Finance & Insurance	1000	1.00	0.91	0.70	0.56	0.50	0.52	0.41	0.55	0.79	0.65
	Real Estate, Rental, & Leasing	1100	1.00	0.85	0.97	0.63	0.76	0.85	0.56	0.71	0.66	1.12
	Professional & Technical Services	1200	1.00	0.85	0.34	0.45	0.77	0.46	0.53	(D)	(D)	0.53
	Management	1300	1.00	1.53	(D)	0.42	(D)	0.31	0.18	(D)	(D)	(D)
	Administrative & Waste Services	1400	1.00	1.00	(D)	1.02	(D)	0.75	0.34	0.43	0.57	(D)
	Education Services	1500	1.00	0.98	(D)	1.05	(D)	0.46	0.54	0.32	0.46	(D)
	Health Care & Social Assistance	1600	1.00	1.17	(D)	1.52	(D)	1.33	1.16	0.96	1.38	(D)
	Arts, Entertainment & Recreation	1700	1.00	0.85	0.50	0.63	0.76	0.70	0.74	0.70	0.51	0.68
	Accommodation & Food Services	1800	1.00	1.00	0.91	1.00	0.87	0.95	1.22	0.77	1.35	0.87
	Services	1900	1.00	0.92	1.11	1.04	1.15	1.03	0.83	1.24	1.13	1.30
	Jobs not disclosed by industry		n.a.	n.a.	n.a.	n.a.	n.a.	n.a.	n.a.	n.a.	n.a.	n.a.
Government	Subtotal: All	2000	1.00	0.92	1.07	0.77	0.83	0.89	2.49	0.74	1.00	1.09
	Federal: Civilian	2001	1.00	0.73	0.39	0.38	0.25	0.30	0.48	0.31	0.36	0.34
	Federal: Military	2002	1.00	0.46	0.51	0.35	0.45	0.51	0.49	0.40	0.47	0.57
	State & Local	2010	1.00	0.99	1.23	0.87	0.95	1.01	2.99	0.84	1.16	1.25

Notes: * - Excludes limited partnerships; (D) - Data suppressed to maintain confidentiality; n.a. - not applicable.
The following mathematical relationships exist between rows: 2000=the weighted mean of 2001+2002+2010; 40=the weighted mean of 50+60;
90=the weighted mean of 100 through 1900; 20=the weighted mean of 70+90+2000-40;
80=the weighted mean of 90+2000; 10=the weighted means of 70+80, 40+20, & 70+90+2000.

Source: Bureau of Economic Analysis, Regional Economic Information System: www.bea.gov. Table CA25N.

Prepared by: Policy Research & Strategic Planning, Ohio Dept. of Development (DL, 5/11).

TABLE 26: BEA CONCENTRATION RATIOS OF EMPLOYMENT BY SECTOR, 2009

Industry	Title	Code	Butler	Carroll	Champaign	Clark	Clermont	Clinton	Columbiana	Coshocton	Crawford	Cuyahoga
All Employment	Total	10	1.00	1.00	1.00	1.00	1.00	1.00	1.00	1.00	1.00	1.00
	Farm	70	0.33	4.52	3.81	1.10	0.66	1.99	1.68	3.64	2.43	0.02
	Non-farm	80	1.01	0.95	0.96	1.00	1.01	0.98	0.99	0.96	0.98	1.02
Proprietors*	Subtotal	40	0.89	2.22	1.64	0.94	1.53	0.82	1.24	1.82	1.31	0.74
	Farm	50	0.40	5.51	4.74	0.91	0.83	2.55	1.97	4.42	2.70	0.01
	Non-farm	60	0.92	2.04	1.47	0.94	1.57	0.73	1.20	1.68	1.24	0.78
Subtotal Wage and Salary		20	1.03	0.67	0.83	1.02	0.86	1.05	0.94	0.78	0.92	1.07
Private Sector Industries	Subtotal	90	1.02	0.98	0.96	1.02	1.05	0.96	1.00	1.01	1.01	1.04
	Forestry, Fisheries, & Related	100	(D)	2.72	(D)	0.54	(D)	(D)	0.83	2.21	(D)	(D)
	Mining	200	(D)	2.97	(D)	0.27	(D)	(D)	1.52	5.77	(D)	(D)
	Utilities	300	0.47	1.46	(D)	(D)	1.87	(D)	0.91	7.26	0.66	0.56
	Construction	400	1.13	1.75	1.09	0.75	1.30	0.60	1.02	1.05	0.98	0.64
	Manufacturing	500	1.40	1.41	2.38	1.45	0.87	1.83	1.87	2.15	2.47	1.14
	Wholesale	600	2.12	0.46	0.78	(D)	0.96	(D)	0.82	0.38	0.98	1.31
	Retail	700	1.04	1.22	1.14	1.13	1.38	0.87	1.27	1.08	1.04	0.82
	Transportation	800	1.50	1.62	(D)	1.53	1.00	6.78	1.21	1.37	0.85	0.93
	Information	900	0.43	0.30	0.47	0.39	1.01	0.72	0.29	0.32	0.22	0.99
	Finance & Insurance	1000	1.12	0.46	0.59	1.01	1.34	0.57	0.55	0.58	0.97	1.25
	Real Estate, Rental, & Leasing	1100	0.89	1.13	0.95	0.76	1.34	0.72	0.68	0.75	0.74	0.92
	Professional & Technical Services	1200	0.58	(D)	0.44	0.49	1.03	0.26	0.41	(D)	0.55	1.11
	Management	1300	0.31	(D)	(D)	1.25	0.40	0.49	0.21	(D)	(D)	1.84
	Administrative & Waste Services	1400	1.06	0.70	(D)	0.82	0.94	0.48	0.83	0.93	(D)	1.05
	Education Services	1500	0.60	(D)	(D)	0.98	0.64	(D)	0.49	0.29	(D)	1.58
	Health Care & Social Assistance	1600	0.99	(D)	(D)	1.33	0.76	(D)	1.31	1.00	(D)	1.42
	Arts, Entertainment & Recreation	1700	0.76	1.02	0.99	0.81	1.10	0.41	0.70	0.73	0.56	0.93
	Accommodation & Food Services	1800	1.02	0.80	0.83	1.10	1.12	0.76	0.89	0.69	1.03	0.88
	Services	1900	0.84	1.42	1.28	1.16	1.06	0.69	1.19	1.12	1.15	0.84
	Jobs not disclosed by industry		n.a.	n.a.	n.a.	n.a.	n.a.	n.a.	n.a.	n.a.	n.a.	n.a.
Government	Subtotal: All	2000	0.94	0.73	0.96	0.85	0.73	1.11	0.91	0.67	0.82	0.85
	Federal: Civilian	2001	0.20	0.28	0.30	0.68	0.23	0.41	0.84	0.29	0.30	1.17
	Federal: Military	2002	0.43	0.54	0.54	0.47	0.49	0.37	0.54	0.41	0.48	0.36
	State & Local	2010	1.10	0.81	1.11	0.92	0.83	1.29	0.96	0.75	0.93	0.85

Notes: * - Excludes limited partnerships; (D) - Data suppressed to maintain confidentiality; n.a. - not applicable.
The following mathematical relationships exist between rows: 2000=the weighted mean of 2001+2002+2010; 40=the weighted mean of 50+60;
90=the weighted mean of 100 through 1900; 20=the weighted mean of 70+90+2000-40;
80=the weighted mean of 90+2000; 10=the weighted means of 70+80, 40+20, & 70+90+2000.

Source: Bureau of Economic Analysis, Regional Economic Information System: www.bea.gov. Table CA25N.

Prepared by: Policy Research & Strategic Planning, Ohio Dept. of Development (DL, 5/11).

TABLE 26: BEA CONCENTRATION RATIOS OF EMPLOYMENT BY SECTOR, 2009

Industry	Title	Code	Darke	Defiance	Delaware	Erie	Fairfield	Fayette	Franklin	Fulton	Gallia	Geauga
All Employment	Total	10	1.00	1.00	1.00	1.00	1.00	1.00	1.00	1.00	1.00	1.00
	Farm	70	4.96	3.28	0.46	0.66	1.16	2.56	0.04	2.35	3.69	1.19
	Non-farm	80	0.94	0.96	1.01	1.01	1.00	0.98	1.01	0.98	0.96	1.00
Proprietors*	Subtotal	40	1.54	1.15	1.56	0.96	1.48	1.22	0.67	1.15	1.13	1.43
	Farm	50	5.26	4.30	0.50	0.65	1.41	2.91	0.04	2.42	4.95	1.36
	Non-farm	60	1.34	0.98	1.61	0.97	1.49	1.13	0.70	1.09	0.92	1.44
Subtotal Wage and Salary		20	0.85	0.96	0.85	1.01	0.87	0.94	1.09	0.96	0.97	0.88
Private Sector Industries	Subtotal	90	0.99	1.01	1.09	1.02	0.99	1.00	1.00	1.00	0.96	1.06
	Forestry, Fisheries, & Related	100	(D)	(D)	0.46	(D)	(D)	(D)	0.12	(D)	(D)	(D)
	Mining	200	(D)	0.11	0.58	(D)	(D)	0.18	0.31	0.12	(D)	(D)
	Utilities	300	0.67	0.49	0.47	(D)	0.99	(D)	1.02	(D)	15.51	(D)
	Construction	400	1.40	0.77	0.83	0.74	1.21	0.99	0.67	1.17	1.41	1.94
	Manufacturing	500	2.02	2.47	0.71	1.53	1.11	1.74	0.62	3.50	0.56	2.20
	Wholesale	600	0.94	0.73	0.91	0.93	0.60	(D)	1.08	1.13	0.45	1.18
	Retail	700	1.10	1.36	1.11	1.19	1.31	1.66	0.93	0.79	1.08	1.04
	Transportation	800	1.78	1.03	0.98	(D)	0.70	2.78	1.53	(D)	0.94	(D)
	Information	900	0.34	0.82	0.74	0.54	0.47	0.31	1.08	0.36	0.28	0.31
	Finance & Insurance	1000	0.75	0.83	1.55	0.56	0.70	0.75	1.27	0.62	0.62	0.59
	Real Estate, Rental, & Leasing	1100	0.93	0.71	1.62	0.85	1.28	0.73	0.86	0.72	0.42	0.93
	Professional & Technical Services	1200	0.56	0.37	2.33	0.47	0.67	(D)	1.09	(D)	(D)	0.71
	Management	1300	(D)	0.44	0.36	0.18	0.34	(D)	2.10	(D)	(D)	0.38
	Administrative & Waste Services	1400	(D)	0.50	0.88	0.58	1.36	0.63	1.30	0.78	0.57	1.08
	Education Services	1500	0.23	(D)	1.02	0.50	0.59	(D)	1.01	(D)	(D)	0.87
	Health Care & Social Assistance	1600	0.92	(D)	0.66	1.12	0.82	(D)	1.07	(D)	(D)	0.82
	Arts, Entertainment & Recreation	1700	0.83	0.59	1.63	3.28	0.88	0.72	0.76	1.11	0.30	0.96
	Accommodation & Food Services	1800	0.69	1.05	1.14	1.84	1.20	1.14	1.01	0.72	0.91	0.78
	Services	1900	1.16	1.11	0.85	0.88	1.14	0.84	0.81	0.81	0.89	1.17
	Jobs not disclosed by industry		n.a.	n.a.	n.a.	n.a.	n.a.	n.a.	n.a.	n.a.	n.a.	n.a.
Government	Subtotal: All	2000	0.66	0.72	0.51	0.90	1.03	0.82	1.13	0.83	0.93	0.64
	Federal: Civilian	2001	0.27	0.33	0.14	0.31	0.25	0.21	0.93	0.25	0.34	0.20
	Federal: Military	2002	0.41	0.38	0.32	0.35	0.50	0.38	0.37	0.37	0.40	0.42
	State & Local	2010	0.74	0.82	0.59	1.04	1.19	0.96	1.24	0.97	1.07	0.73

Notes: * - Excludes limited partnerships; (D) - Data suppressed to maintain confidentiality; n.a. - not applicable.
The following mathematical relationships exist between rows: 2000=the weighted mean of 2001+2002+2010; 40=the weighted mean of 50+60;
90=the weighted mean of 100 through 1900; 20=the weighted mean of 70+90+2000-40;
80=the weighted mean of 90+2000; 10=the weighted means of 70+80, 40+20, & 70+90+2000.

Source: Bureau of Economic Analysis, Regional Economic Information System: www.bea.gov. Table CA25N.

Prepared by: Policy Research & Strategic Planning, Ohio Dept. of Development (DL, 5/11).

TABLE 26: BEA CONCENTRATION RATIOS OF EMPLOYMENT BY SECTOR, 2009

Industry	Title	Code	Greene	Guernsey	Hamilton	Hancock	Hardin	Harrison	Henry	Highland	Hocking	Holmes
All Employment	Total	10	1.00	1.00	1.00	1.00	1.00	1.00	1.00	1.00	1.00	1.00
	Farm	70	0.54	2.80	0.04	1.09	4.69	5.54	3.71	6.02	2.46	4.12
	Non-farm	80	1.01	0.97	1.01	1.00	0.94	0.93	0.96	0.92	0.98	0.95
Proprietors*	Subtotal	40	1.08	1.32	0.62	0.93	1.40	1.13	1.10	1.40	1.33	1.55
	Farm	50	0.62	3.58	0.04	1.40	5.38	7.03	4.68	7.78	3.11	4.90
	Non-farm	60	1.10	1.20	0.65	0.90	1.19	0.81	0.91	1.06	1.24	1.37
Subtotal Wage and Salary		20	0.98	0.91	1.10	1.02	0.89	0.97	0.97	0.89	0.91	0.85
Private Sector Industries	Subtotal	90	0.85	0.99	1.06	1.08	0.94	0.87	0.94	0.88	0.91	1.03
	Forestry, Fisheries, & Related	100	(D)	(D)	(D)	0.56	2.15	(D)	(D)	(D)	1.36	3.51
	Mining	200	(D)	(D)	(D)	(D)	0.23	10.30	(D)	0.55	4.78	3.34
	Utilities	300	(D)	0.90	0.62	0.61	1.52	1.82	(D)	1.50	0.47	(D)
	Construction	400	0.72	1.17	0.82	(D)	0.71	0.67	1.07	1.18	1.40	2.05
	Manufacturing	500	0.52	1.80	1.21	2.71	2.03	1.41	2.80	1.69	1.25	3.78
	Wholesale	600	0.44	0.48	1.27	0.65	0.68	0.85	(D)	0.53	0.24	1.07
	Retail	700	1.23	1.22	0.83	1.23	1.07	0.87	0.95	1.28	1.06	0.89
	Transportation	800	(D)	0.99	0.73	1.56	0.96	1.09	1.88	0.81	0.50	(D)
	Information	900	1.00	0.42	0.86	0.56	0.46	0.30	0.48	1.07	0.42	0.24
	Finance & Insurance	1000	0.49	0.41	1.05	0.49	0.69	0.29	0.61	0.70	0.50	0.36
	Real Estate, Rental, & Leasing	1100	0.94	0.73	0.82	0.78	0.72	0.69	0.67	0.87	0.86	0.54
	Professional & Technical Services	1200	1.56	0.47	1.20	0.66	0.39	0.31	0.32	(D)	0.35	(D)
	Management	1300	0.25	0.46	4.32	1.10	0.00	(D)	0.15	(D)	0.00	(D)
	Administrative & Waste Services	1400	0.79	0.58	1.14	0.70	0.59	(D)	0.39	0.52	0.54	0.76
	Education Services	1500	1.32	0.29	1.00	1.48	(D)	(D)	0.35	(D)	(D)	(D)
	Health Care & Social Assistance	1600	0.67	1.30	1.34	0.93	(D)	(D)	0.99	(D)	(D)	(D)
	Arts, Entertainment & Recreation	1700	0.88	0.52	0.97	0.59	0.62	0.53	0.41	0.37	0.61	0.35
	Accommodation & Food Services	1800	1.13	1.12	0.94	1.03	1.11	0.74	0.61	0.89	1.63	0.79
	Services	1900	0.72	1.01	0.84	0.88	0.96	1.04	1.06	1.00	1.39	0.78
	Jobs not disclosed by industry		n.a.	n.a.	n.a.	n.a.	n.a.	n.a.	n.a.	n.a.	n.a.	n.a.
Government	Subtotal: All	2000	1.92	0.89	0.74	0.53	0.97	1.31	1.08	1.15	1.39	0.51
	Federal: Civilian	2001	7.41	0.37	0.94	0.20	0.40	0.87	0.32	0.44	0.31	0.17
	Federal: Military	2002	2.12	0.42	0.31	0.31	0.54	0.68	0.42	0.59	0.62	0.34
	State & Local	2010	1.10	1.02	0.76	0.61	1.10	1.45	1.26	1.31	1.63	0.57

Notes: * - Excludes limited partnerships; (D) - Data suppressed to maintain confidentiality; n.a. - not applicable.
The following mathematical relationships exist between rows: 2000=the weighted mean of 2001+2002+2010; 40=the weighted mean of 50+60;
90=the weighted mean of 100 through 1900; 20=the weighted mean of 70+90+2000-40;
80=the weighted mean of 90+2000; 10=the weighted means of 70+80, 40+20, & 70+90+2000.

Source: Bureau of Economic Analysis, Regional Economic Information System: www.bea.gov. Table CA25N.

Prepared by: Policy Research & Strategic Planning, Ohio Dept. of Development (DL, 5/11).

TABLE 26: BEA CONCENTRATION RATIOS OF EMPLOYMENT BY SECTOR, 2009

Industry	Title	Code	Huron	Jackson	Jefferson	Knox	Lake	Lawrence	Licking	Logan	Lorain	Lucas
All Employment	Total	10	1.00	1.00	1.00	1.00	1.00	1.00	1.00	1.00	1.00	1.00
	Farm	70	2.32	1.88	1.00	2.96	0.57	2.16	1.29	2.66	0.93	0.14
	Non-farm	80	0.98	0.99	1.00	0.97	1.01	0.98	1.00	0.97	1.00	1.01
Proprietors*	Subtotal	40	0.99	1.00	0.73	1.38	0.80	1.32	1.22	0.85	0.94	0.73
	Farm	50	2.18	2.52	1.27	3.53	0.15	2.87	1.51	3.26	0.55	0.11
	Non-farm	60	0.93	0.92	0.70	1.26	0.83	1.23	1.21	0.72	0.96	0.77
Subtotal Wage and Salary		20	1.00	1.00	1.07	0.90	1.06	0.91	0.94	1.04	1.02	1.07
Private Sector Industries	Subtotal	90	1.02	1.01	1.01	1.00	1.05	0.93	1.02	1.01	1.01	1.03
	Forestry, Fisheries, & Related	100	(D)	1.94	(D)	0.96	(D)	(D)	0.63	(D)	(D)	0.15
	Mining	200	(D)	2.13	(D)	2.48	(D)	(D)	2.67	0.29	(D)	0.15
	Utilities	300	(D)	(D)	10.00	0.71	4.00	1.95	0.87	0.60	0.99	0.73
	Construction	400	1.45	0.99	1.51	1.18	0.93	1.33	1.38	0.83	0.99	0.87
	Manufacturing	500	2.82	3.11	0.86	2.17	2.27	0.50	1.21	3.14	1.86	1.04
	Wholesale	600	(D)	0.43	0.76	0.52	1.16	0.43	0.71	0.58	0.77	0.88
	Retail	700	0.95	1.30	1.21	1.02	1.28	1.54	1.24	0.91	1.23	1.05
	Transportation	800	2.59	(D)	1.58	0.62	0.37	1.66	1.10	2.19	0.66	1.16
	Information	900	0.60	0.36	1.02	0.64	0.46	0.33	0.46	0.30	0.52	0.67
	Finance & Insurance	1000	0.50	0.58	0.49	0.56	0.61	0.53	0.93	0.43	0.58	0.79
	Real Estate, Rental, & Leasing	1100	0.68	0.61	0.57	0.75	0.85	0.59	0.94	0.62	0.98	0.82
	Professional & Technical Services	1200	0.42	0.28	0.40	0.40	0.69	0.47	0.65	(D)	0.60	0.84
	Management	1300	0.28	0.31	0.08	0.39	0.75	0.24	0.56	(D)	0.56	1.51
	Administrative & Waste Services	1400	0.38	0.80	0.62	0.54	0.98	0.76	0.89	1.21	1.06	1.02
	Education Services	1500	(D)	0.22	(D)	2.96	0.94	0.34	1.16	0.21	1.36	1.01
	Health Care & Social Assistance	1600	(D)	0.93	(D)	1.07	0.96	1.37	0.97	0.84	1.08	1.56
	Arts, Entertainment & Recreation	1700	0.63	0.37	0.64	0.70	0.78	0.47	0.94	0.86	0.86	0.94
	Accommodation & Food Services	1800	0.84	1.03	0.92	0.90	1.14	0.90	1.07	0.80	0.98	1.09
	Services	1900	1.01	1.00	1.04	1.01	0.95	1.23	1.00	0.94	1.02	1.02
	Jobs not disclosed by industry		n.a.	n.a.	n.a.	n.a.	n.a.	n.a.	n.a.	n.a.	n.a.	n.a.
Government	Subtotal: All	2000	0.74	0.87	0.91	0.79	0.78	1.30	0.86	0.78	0.95	0.90
	Federal: Civilian	2001	0.32	0.32	0.46	0.24	0.23	0.44	0.42	0.38	0.57	0.46
	Federal: Military	2002	0.46	0.49	0.48	0.44	0.44	0.71	0.47	0.43	0.54	0.41
	State & Local	2010	0.83	0.99	1.02	0.90	0.89	1.49	0.96	0.88	1.05	1.02

Notes: * - Excludes limited partnerships; (D) - Data suppressed to maintain confidentiality; n.a. - not applicable.
The following mathematical relationships exist between rows: 2000=the weighted mean of 2001+2002+2010; 40=the weighted mean of 50+60;
90=the weighted mean of 100 through 1900; 20=the weighted mean of 70+90+2000-40;
80=the weighted mean of 90+2000; 10=the weighted means of 70+80, 40+20, & 70+90+2000.

Source: Bureau of Economic Analysis, Regional Economic Information System: www.bea.gov. Table CA25N.

Prepared by: Policy Research & Strategic Planning, Ohio Dept. of Development (DL, 5/11).

TABLE 26: BEA CONCENTRATION RATIOS OF EMPLOYMENT BY SECTOR, 2009

Industry	Title	Code	Madison	Mahoning	Marion	Medina	Meigs	Mercer	Miami	Monroe	Montgomery	Morgan
All Employment	Total	10	1.00	1.00	1.00	1.00	1.00	1.00	1.00	1.00	1.00	1.00
	Farm	70	2.43	0.33	1.28	0.80	6.11	4.46	1.35	5.60	0.20	6.55
	Non-farm	80	0.98	1.01	1.00	1.00	0.92	0.95	0.99	0.93	1.01	0.91
Proprietors*	Subtotal	40	1.29	0.90	0.95	1.23	1.73	0.98	1.02	2.14	0.68	2.22
	Farm	50	2.78	0.35	1.55	0.89	7.36	4.43	1.65	7.45	0.21	8.46
	Non-farm	60	1.21	0.93	0.92	1.25	1.42	0.79	0.99	1.86	0.70	1.88
Subtotal Wage and Salary		20	0.92	1.03	1.01	0.94	0.80	1.01	0.99	0.69	1.09	0.67
Private Sector Industries	Subtotal	90	0.93	1.02	0.94	1.06	0.85	0.95	1.03	0.93	1.03	0.89
	Forestry, Fisheries, & Related	100	(D)	0.22	(D)	0.41	2.84	(D)	(D)	(D)	(D)	(D)
	Mining	200	0.23	1.12	(D)	0.62	6.62	(D)	0.19	21.71	(D)	(D)
	Utilities	300	(D)	0.94	1.01	(D)	(D)	(D)	(D)	1.45	0.97	(D)
	Construction	400	1.06	0.95	0.75	1.26	1.46	1.13	0.98	0.89	0.73	1.51
	Manufacturing	500	1.94	0.90	2.70	1.48	0.30	2.88	2.47	(D)	1.14	1.30
	Wholesale	600	(D)	1.25	0.64	(D)	0.37	(D)	1.18	0.39	0.91	0.61
	Retail	700	1.08	1.21	1.03	1.27	1.21	1.08	1.21	0.84	0.95	0.95
	Transportation	800	1.99	1.09	0.83	1.50	(D)	1.62	(D)	1.34	0.92	(D)
	Information	900	0.23	0.85	1.24	0.45	(D)	0.49	0.41	0.26	1.68	0.47
	Finance & Insurance	1000	0.44	0.78	0.54	0.69	0.64	0.76	0.63	(D)	0.86	0.79
	Real Estate, Rental, & Leasing	1100	1.01	0.83	0.80	1.15	0.61	0.58	0.82	(D)	0.82	0.64
	Professional & Technical Services	1200	0.76	0.64	0.32	0.77	(D)	0.39	(D)	0.30	0.88	0.36
	Management	1300	0.14	0.65	0.64	2.86	(D)	0.07	(D)	0.00	1.46	0.00
	Administrative & Waste Services	1400	1.06	1.19	0.63	1.13	0.63	0.34	0.86	0.28	1.02	0.53
	Education Services	1500	0.39	0.76	0.31	0.49	(D)	0.22	0.28	(D)	1.41	(D)
	Health Care & Social Assistance	1600	0.72	1.40	1.04	0.89	(D)	0.63	0.93	(D)	1.51	(D)
	Arts, Entertainment & Recreation	1700	0.56	0.68	0.68	1.08	(D)	0.51	0.65	0.35	0.74	(D)
	Accommodation & Food Services	1800	0.75	1.08	0.85	0.95	(D)	0.83	1.09	0.26	1.08	(D)
	Services	1900	0.81	0.99	0.94	0.91	(D)	0.99	0.97	1.09	0.89	1.21
	Jobs not disclosed by industry		n.a.	n.a.	n.a.	n.a.	n.a.	n.a.	n.a.	n.a.	n.a.	n.a.
Government	Subtotal: All	2000	1.24	0.96	1.30	0.69	1.37	0.91	0.77	0.90	0.90	1.07
	Federal: Civilian	2001	0.26	0.60	0.26	0.26	0.79	0.29	0.25	0.48	0.98	0.54
	Federal: Military	2002	0.46	0.39	0.42	0.45	0.78	0.38	0.43	0.43	1.15	0.60
	State & Local	2010	1.47	1.07	1.54	0.78	1.51	1.06	0.88	1.01	0.86	1.19

Notes: * - Excludes limited partnerships; (D) - Data suppressed to maintain confidentiality; n.a. - not applicable.
The following mathematical relationships exist between rows: 2000=the weighted mean of 2001+2002+2010; 40=the weighted mean of 50+60;
90=the weighted mean of 100 through 1900; 20=the weighted mean of 70+90+2000-40;
80=the weighted mean of 90+2000; 10=the weighted means of 70+80, 40+20, & 70+90+2000.

Source: Bureau of Economic Analysis, Regional Economic Information System: www.bea.gov. Table CA25N.

Prepared by: Policy Research & Strategic Planning, Ohio Dept. of Development (DL, 5/11).

TABLE 26: BEA CONCENTRATION RATIOS OF EMPLOYMENT BY SECTOR, 2009

Industry	Title	Code	Morrow	Muskingum	Noble	Ottawa	Paulding	Perry	Pickaway	Pike	Portage	Preble
All Employment	Total	10	1.00	1.00	1.00	1.00	1.00	1.00	1.00	1.00	1.00	1.00
	Farm	70	5.62	1.76	7.11	2.09	8.19	4.41	2.80	2.42	0.81	5.26
	Non-farm	80	0.93	0.99	0.91	0.98	0.89	0.95	0.97	0.98	1.00	0.93
Proprietors*	Subtotal	40	2.10	0.89	1.45	1.28	1.61	1.38	1.13	1.15	1.07	1.26
	Farm	50	6.60	2.18	9.62	2.40	7.96	5.74	3.27	3.24	0.93	6.42
	Non-farm	60	1.86	0.82	1.01	1.22	1.27	1.15	1.01	1.04	1.08	0.99
Subtotal Wage and Salary		20	0.70	1.03	0.88	0.92	0.83	0.90	0.97	0.96	0.98	0.93
Private Sector Industries	Subtotal	90	0.89	1.00	0.77	1.00	0.84	0.84	0.87	0.97	0.90	0.92
	Forestry, Fisheries, & Related	100	(D)	0.36	(D)	(D)	(D)	1.36	(D)	(D)	0.58	1.30
	Mining	200	1.52	2.85	(D)	(D)	(D)	11.57	(D)	(D)	1.47	0.53
	Utilities	300	(D)	1.54	1.53	(D)	(D)	1.57	1.16	(D)	(D)	(D)
	Construction	400	1.41	0.79	0.80	0.95	0.93	1.51	1.08	1.47	0.96	1.00
	Manufacturing	500	1.47	1.26	0.79	1.56	2.31	1.22	1.69	3.05	1.84	2.79
	Wholesale	600	0.38	1.36	0.90	0.69	0.75	0.40	0.84	(D)	1.15	0.84
	Retail	700	1.03	1.31	0.91	0.99	0.98	0.82	0.99	1.01	0.99	1.14
	Transportation	800	(D)	1.00	1.03	(D)	(D)	0.53	0.69	(D)	(D)	(D)
	Information	900	0.48	0.74	(D)	0.37	0.40	0.26	0.27	0.29	0.41	0.19
	Finance & Insurance	1000	0.71	0.54	(D)	0.66	0.55	0.58	0.52	0.51	0.49	0.54
	Real Estate, Rental, & Leasing	1100	1.04	0.70	(D)	1.31	0.62	0.40	0.73	0.63	0.88	0.71
	Professional & Technical Services	1200	(D)	0.37	0.33	(D)	0.39	0.34	(D)	(D)	0.61	0.35
	Management	1300	(D)	0.19	(D)	(D)	0.00	(D)	(D)	(D)	0.97	(D)
	Administrative & Waste Services	1400	0.71	0.48	(D)	0.51	0.40	(D)	0.81	0.92	0.63	(D)
	Education Services	1500	(D)	0.97	0.05	0.24	(D)	(D)	0.25	0.30	0.85	(D)
	Health Care & Social Assistance	1600	(D)	1.57	1.10	0.91	(D)	(D)	0.93	0.95	0.61	(D)
	Arts, Entertainment & Recreation	1700	0.84	0.69	(D)	1.96	0.61	0.38	0.74	0.35	1.03	0.46
	Accommodation & Food Services	1800	0.64	1.10	(D)	1.47	0.60	0.67	0.88	0.79	1.01	0.85
	Services	1900	1.12	1.00	(D)	0.94	1.10	1.08	1.00	0.82	0.97	1.02
	Jobs not disclosed by industry		n.a.	n.a.	n.a.	n.a.	n.a.	n.a.	n.a.	n.a.	n.a.	n.a.
Government	Subtotal: All	2000	1.19	0.90	1.69	0.90	1.18	1.61	1.60	1.01	1.63	1.00
	Federal: Civilian	2001	0.36	0.39	0.36	0.63	0.45	0.44	0.29	0.35	0.25	0.37
	Federal: Military	2002	0.70	0.42	0.68	0.65	0.55	0.83	0.59	0.45	0.47	0.61
	State & Local	2010	1.36	1.03	1.99	0.97	1.35	1.86	1.90	1.17	1.95	1.13

Notes: * - Excludes limited partnerships; (D) - Data suppressed to maintain confidentiality; n.a. - not applicable.
The following mathematical relationships exist between rows: 2000=the weighted mean of 2001+2002+2010; 40=the weighted mean of 50+60;
90=the weighted mean of 100 through 1900; 20=the weighted mean of 70+90+2000-40;
80=the weighted mean of 90+2000; 10=the weighted means of 70+80, 40+20, & 70+90+2000.

Source: Bureau of Economic Analysis, Regional Economic Information System: www.bea.gov. Table CA25N.

Prepared by: Policy Research & Strategic Planning, Ohio Dept. of Development (DL, 5/11).

TABLE 26: BEA CONCENTRATION RATIOS OF EMPLOYMENT BY SECTOR, 2009

Industry	Title	Code	Putnam	Richland	Ross	Sandusky	Scioto	Seneca	Shelby	Stark	Summit	Trumbull
All Employment	Total	10	1.00	1.00	1.00	1.00	1.00	1.00	1.00	1.00	1.00	1.00
	Farm	70	5.50	1.06	2.00	1.72	1.48	2.84	2.19	0.47	0.08	0.69
	Non-farm	80	0.93	1.00	0.98	0.99	0.99	0.97	0.98	1.01	1.01	1.00
Proprietors*	Subtotal	40	1.19	0.72	0.88	0.83	0.88	0.86	0.69	0.95	0.78	0.94
	Farm	50	6.73	1.23	2.41	1.97	1.92	3.40	2.66	0.50	0.07	0.85
	Non-farm	60	0.89	0.70	0.80	0.77	0.82	0.72	0.58	0.98	0.81	0.95
Subtotal Wage and Salary		20	0.95	1.07	1.03	1.05	1.03	1.04	1.09	1.01	1.06	1.02
Private Sector Industries	Subtotal	90	0.94	1.01	0.90	1.03	0.91	0.99	1.04	1.06	1.05	1.04
	Forestry, Fisheries, & Related	100	(D)	(D)	0.74	0.64	0.75	(D)	(D)	(D)	0.10	0.41
	Mining	200	(D)	0.26	0.12	0.28	0.16	0.56	(D)	(D)	0.58	1.69
	Utilities	300	(D)	(D)	1.68	0.58	1.34	1.49	(D)	0.84	1.21	0.63
	Construction	400	1.47	0.87	0.80	0.86	0.84	1.09	1.05	0.96	0.84	0.89
	Manufacturing	500	2.52	2.16	1.45	3.65	0.75	2.14	4.85	1.76	1.28	1.73
	Wholesale	600	(D)	0.96	0.52	0.60	0.35	0.79	1.53	0.96	1.32	0.75
	Retail	700	1.06	1.23	1.31	1.11	1.16	0.96	0.74	1.16	1.03	1.32
	Transportation	800	1.08	(D)	0.70	0.73	1.00	1.08	(D)	0.71	0.96	1.09
	Information	900	0.31	0.92	0.70	0.36	0.50	0.58	0.34	0.62	0.77	0.46
	Finance & Insurance	1000	0.81	0.56	0.43	0.56	0.48	0.66	0.42	0.91	0.80	0.63
	Real Estate, Rental, & Leasing	1100	0.55	0.54	0.67	0.63	0.62	(D)	0.55	0.83	0.79	0.86
	Professional & Technical Services	1200	0.71	0.40	0.36	0.35	0.44	0.38	0.33	0.62	0.91	0.47
	Management	1300	0.00	0.18	0.72	0.66	0.23	1.05	0.00	0.74	3.78	0.71
	Administrative & Waste Services	1400	0.52	1.16	0.73	0.57	0.41	0.80	0.79	0.94	1.21	1.05
	Education Services	1500	0.51	0.48	0.38	(D)	0.51	2.47	(D)	1.11	0.81	0.47
	Health Care & Social Assistance	1600	0.67	1.28	1.29	(D)	2.05	1.01	(D)	1.35	1.28	1.35
	Arts, Entertainment & Recreation	1700	0.52	0.61	0.57	0.75	0.44	0.55	0.34	0.72	0.90	0.78
	Accommodation & Food Services	1800	0.83	1.09	1.15	1.05	1.16	0.87	0.71	1.05	0.96	1.08
	Services	1900	1.05	0.90	0.89	1.02	0.98	0.98	0.79	1.09	0.91	1.05
	Jobs not disclosed by industry		n.a.	n.a.	n.a.	n.a.	n.a.	n.a.	n.a.	n.a.	n.a.	n.a.
Government	Subtotal: All	2000	0.86	0.95	1.46	0.77	1.47	0.88	0.65	0.72	0.78	0.82
	Federal: Civilian	2001	0.33	0.59	2.79	0.24	0.33	0.32	0.18	0.33	0.36	0.32
	Federal: Military	2002	0.48	0.41	0.49	0.41	0.52	0.46	0.34	0.40	0.36	0.50
	State & Local	2010	0.98	1.06	1.37	0.88	1.74	1.01	0.76	0.80	0.88	0.93

Notes: * - Excludes limited partnerships; (D) - Data suppressed to maintain confidentiality; n.a. - not applicable.
The following mathematical relationships exist between rows: 2000=the weighted mean of 2001+2002+2010; 40=the weighted mean of 50+60;
90=the weighted mean of 100 through 1900; 20=the weighted mean of 70+90+2000-40;
80=the weighted mean of 90+2000; 10=the weighted means of 70+80, 40+20, & 70+90+2000.

Source: Bureau of Economic Analysis, Regional Economic Information System: www.bea.gov. Table CA25N.

Prepared by: Policy Research & Strategic Planning, Ohio Dept. of Development (DL, 5/11).

TABLE 26: BEA CONCENTRATION RATIOS OF EMPLOYMENT BY SECTOR, 2009

Industry	Title	Code	Tuscarawas	Union	Van Wert	Vinton	Warren	Washington	Wayne	Williams	Wood	Wyandot
All Employment	Total	10	1.00	1.00	1.00	1.00	1.00	1.00	1.00	1.00	1.00	1.00
	Farm	70	1.61	1.92	3.30	4.48	0.71	1.74	2.51	3.29	1.06	4.07
	Non-farm	80	0.99	0.99	0.96	0.95	1.00	0.99	0.98	0.96	1.00	0.95
Proprietors*	Subtotal	40	0.87	0.70	0.96	1.25	0.97	1.03	0.94	1.03	0.77	0.88
	Farm	50	1.81	2.22	3.88	6.11	0.70	2.12	2.46	4.22	1.24	4.90
	Non-farm	60	0.82	0.62	0.81	0.99	0.99	0.97	0.86	0.86	0.75	0.66
Subtotal Wage and Salary		20	1.04	1.08	1.01	0.93	1.01	0.99	1.02	0.99	1.06	1.03
Private Sector Industries	Subtotal	90	1.01	1.03	0.98	0.81	1.05	1.03	0.99	0.99	0.94	0.94
	Forestry, Fisheries, & Related	100	0.45	(D)	(D)	(D)	0.31	0.73	0.92	(D)	0.80	(D)
	Mining	200	3.34	(D)	(D)	(D)	0.23	6.59	3.07	0.25	0.18	1.82
	Utilities	300	0.53	1.01	(D)	(D)	0.20	4.81	(D)	(D)	0.82	(D)
	Construction	400	0.91	0.69	0.73	1.30	0.82	1.21	1.01	0.83	0.84	1.47
	Manufacturing	500	2.25	4.04	2.80	1.96	1.61	1.57	2.78	3.87	2.04	3.11
	Wholesale	600	0.93	1.00	0.70	(D)	1.20	0.73	1.02	1.02	1.17	1.03
	Retail	700	1.23	0.72	1.16	0.82	1.09	1.09	1.00	0.98	0.97	0.91
	Transportation	800	0.91	1.06	(D)	1.17	0.34	1.07	(D)	(D)	1.74	(D)
	Information	900	0.51	0.28	0.33	(D)	1.10	0.18	0.39	(D)	0.43	0.40
	Finance & Insurance	1000	0.58	0.39	1.13	0.81	1.20	0.64	0.64	0.57	0.53	0.74
	Real Estate, Rental, & Leasing	1100	0.57	0.56	0.50	0.33	0.98	0.51	0.59	0.61	0.75	0.38
	Professional & Technical Services	1200	0.45	1.22	0.33	0.24	0.81	0.51	0.56	(D)	0.59	(D)
	Management	1300	0.28	0.00	(D)	(D)	2.36	0.31	0.72	(D)	0.29	(D)
	Administrative & Waste Services	1400	0.76	1.90	(D)	(D)	1.28	0.83	0.53	0.40	0.80	0.36
	Education Services	1500	0.32	0.18	0.30	0.14	0.72	1.13	(D)	0.31	0.67	(D)
	Health Care & Social Assistance	1600	1.13	0.42	1.30	0.94	0.72	1.30	(D)	0.99	0.70	(D)
	Arts, Entertainment & Recreation	1700	0.56	0.43	0.46	(D)	1.97	0.51	0.57	(D)	0.73	0.44
	Accommodation & Food Services	1800	1.16	0.62	0.78	(D)	1.17	0.95	0.78	(D)	1.18	0.92
	Services	1900	1.09	0.67	1.13	1.02	1.04	1.06	0.88	1.06	0.86	1.00
	Jobs not disclosed by industry		n.a.	n.a.	n.a.	n.a.	n.a.	n.a.	n.a.	n.a.	n.a.	n.a.
Government	Subtotal: All	2000	0.86	0.75	0.85	1.78	0.71	0.73	0.91	0.80	1.37	1.05
	Federal: Civilian	2001	0.31	0.13	0.31	0.50	0.19	0.42	0.28	0.27	0.20	0.41
	Federal: Military	2002	0.45	0.32	0.45	0.87	0.45	0.40	0.42	0.39	0.39	0.47
	State & Local	2010	0.98	0.88	0.97	2.07	0.82	0.81	1.05	0.92	1.64	1.20

Notes: * - Excludes limited partnerships; (D) - Data suppressed to maintain confidentiality; n.a. - not applicable.
The following mathematical relationships exist between rows: 2000=the weighted mean of 2001+2002+2010; 40=the weighted mean of 50+60;
90=the weighted mean of 100 through 1900; 20=the weighted mean of 70+90+2000-40;
80=the weighted mean of 90+2000; 10=the weighted means of 70+80, 40+20, & 70+90+2000.

Source: Bureau of Economic Analysis, Regional Economic Information System: www.bea.gov. Table CA25N.

Prepared by: Policy Research & Strategic Planning, Ohio Dept. of Development (DL, 5/11).

TABLE 27: NET CHANGE IN BEA EMPLOYMENT BY SECTOR FROM 2001 TO 2009

Industry	Title	Code	U.S.	Ohio	Adams	Allen	Ashland	Ashtabula	Athens	Auglaize	Belmont	Brown
All Employment	Total	10	8,299,000	-248,420	-10	-6,258	-1,323	-3,460	1,731	549	-612	1,045
	Farm	70	-428,000	-19,112	-207	-206	-241	-305	-159	-279	-176	-207
	Non-farm	80	8,727,000	-229,308	197	-6,052	-1,082	-3,155	1,890	828	-436	1,252
Proprietors*	Subtotal	40	8,885,000	223,932	462	1,352	872	1,486	987	710	543	377
	Farm	50	-297,000	-15,525	-204	-215	-215	-328	-149	-182	-180	-199
	Non-farm	60	9,182,000	239,457	666	1,567	1,087	1,814	1,136	892	723	576
Subtotal Wage and Salary		20	-586,000	-472,352	-472	-7,610	-2,195	-4,946	744	-161	-1,155	668
Private Sector Industries	Subtotal	90	7,229,000	-236,521	114	-5,003	-977	-2,886	1,654	746	-314	1,026
	Forestry, Fisheries, & Related	100	34,801	2,846	71	(D)	(D)	(D)	(D)	(D)	-27	(D)
	Mining	200	552,100	14,320	-54	(D)	111	149	(D)	(D)	663	(D)
	Utilities	300	-15,600	-1,874	(D)	(D)	(D)	-31	3	(D)	101	(D)
	Construction	400	-312,700	-46,807	68	-676	-13	-114	(D)	59	-138	(D)
	Manufacturing	500	-4,519,900	-319,480	(D)	-4,072	-2,563	-3,641	-526	-993	-529	-88
	Wholesale	600	-69,500	-21,027	2	134	(D)	-109	154	-60	-59	-24
	Retail	700	-554,700	-101,195	-158	-953	-249	-356	266	111	-1,324	-356
	Transportation	800	21,300	2,421	(D)	(D)	(D)	145	-28	(D)	-36	(D)
	Information	900	-688,500	-21,336	-12	-119	79	-133	70	5	-108	6
	Finance & Insurance	1000	1,626,400	25,090	103	137	114	80	23	126	140	147
	Real Estate, Rental, & Leasing	1100	1,986,699	29,639	5	213	121	83	146	193	187	73
	Professional & Technical Services	1200	1,556,000	26,062	27	235	381	(D)	136	(D)	(D)	136
	Management	1300	176,300	22,859	(D)	76	(D)	(D)	(D)	(D)	(D)	(D)
	Administrative & Waste Services	1400	334,800	-15,297	(D)	-950	(D)	186	(D)	206	388	(D)
	Education Services	1500	904,100	34,483	(D)	301	(D)	-53	69	65	15	(D)
	Health Care & Social Assistance	1600	3,534,700	127,482	(D)	683	(D)	1,061	728	689	216	(D)
	Arts, Entertainment & Recreation	1700	656,900	8,420	25	-32	-2	-67	-17	77	-7	35
	Accommodation & Food Services	1800	1,197,900	7,911	59	35	-252	-293	236	-115	245	181
	Services	1900	807,900	-11,038	63	-138	24	15	52	355	95	109
	Jobs not disclosed by industry		n.a.	n.a.	n.a.	n.a.	n.a.	n.a.	n.a.	n.a.	n.a.	n.a.
Government	Subtotal: All	2000	1,498,000	7,213	83	-1,049	-105	-269	236	82	-122	226
	Federal: Civilian	2001	150,000	-1,949	-3	-61	-6	-33	-16	27	9	-7
	Federal: Military	2002	21,000	-958	-1	-22	0	-10	-8	-4	-10	-1
	State & Local	2010	1,327,000	10,120	87	-966	-99	-226	260	59	-121	234

Notes: * - Excludes limited partnerships; (D) - Data suppressed to maintain confidentiality; n.a. - not applicable.
The following mathematical relationships exist between rows: 2000=2001+2002+2010; 40=50+60; 90=100+200+300+400+500+600+700+800+900+1000+1100+1200+1300+1400+1500+1600+1700+1800+1900; 20=70+90+2000-40; 80=90+2000; 10=70+80, 10=40+20, & 10=70+90+2000.

Source: Bureau of Economic Analysis, Regional Economic Information System: www.bea.gov. Table CA25N.

Prepared by: Policy Research & Strategic Planning, Ohio Dept. of Development (DL, 5/11).

TABLE 27: NET CHANGE IN BEA EMPLOYMENT BY SECTOR FROM 2001 TO 2009

Industry	Title	Code	Butler	Carroll	Champaign	Clark	Clermont	Clinton	Columbiana	Coshocton	Crawford	Cuyahoga
All Employment	Total	10	21,366	-367	-1,116	-5,651	9,445	-4,923	-4,358	-1,297	-3,588	-73,031
	Farm	70	-327	-215	-194	-234	-251	-260	-594	-190	-226	-116
	Non-farm	80	21,693	-152	-922	-5,417	9,696	-4,663	-3,764	-1,107	-3,362	-72,915
Proprietors*	Subtotal	40	7,829	527	569	1,511	5,619	395	806	1,091	465	33,673
	Farm	50	-269	-107	-179	-139	-199	-174	-297	-180	-182	-42
	Non-farm	60	8,098	634	748	1,650	5,818	569	1,103	1,271	647	33,715
Subtotal Wage and Salary		20	13,537	-894	-1,685	-7,162	3,826	-5,318	-5,164	-2,388	-4,053	-106,704
Private Sector Industries	Subtotal	90	18,865	-244	-940	-4,758	8,577	-5,177	-3,497	-1,014	-3,182	-68,118
	Forestry, Fisheries, & Related	100	(D)	45	(D)	(D)	(D)	(D)	7	66	(D)	(D)
	Mining	200	(D)	178	(D)	60	(D)	(D)	202	506	(D)	(D)
	Utilities	300	-65	(D)	(D)	(D)	-136	(D)	40	14	(D)	-480
	Construction	400	-215	-137	-44	-718	-667	-115	-346	-13	-219	-6,373
	Manufacturing	500	-2,347	-474	-1,036	-5,520	-3,282	-1,328	-3,009	-1,415	-2,804	-38,569
	Wholesale	600	2,284	-157	68	(D)	-124	(D)	-12	-50	-157	-7,257
	Retail	700	1,288	-15	-61	-1,807	1,059	-668	-417	-118	-171	-18,432
	Transportation	800	2,925	(D)	(D)	(D)	1,292	(D)	-609	-97	(D)	-2,810
	Information	900	156	-45	-19	-242	-105	-123	-163	-15	-33	-6,039
	Finance & Insurance	1000	1,905	-19	47	1,984	2,024	-129	100	178	49	-5,580
	Real Estate, Rental, & Leasing	1100	1,224	125	-268	92	1,211	84	164	124	92	2,305
	Professional & Technical Services	1200	-264	(D)	(D)	45	920	21	(D)	(D)	-66	-848
	Management	1300	454	(D)	(D)	2	236	-2	(D)	(D)	(D)	3,030
	Administrative & Waste Services	1400	2,056	15	(D)	-50	811	-28	-124	76	(D)	-7,462
	Education Services	1500	1,224	(D)	(D)	197	440	(D)	203	29	(D)	7,275
	Health Care & Social Assistance	1600	5,210	(D)	(D)	514	1,661	(D)	748	30	(D)	20,652
	Arts, Entertainment & Recreation	1700	854	-21	34	110	526	9	127	-143	14	625
	Accommodation & Food Services	1800	1,510	-67	12	28	1,904	-55	-241	63	-82	-4,379
	Services	1900	490	43	20	46	679	-37	-44	-12	-73	-4,541
	Jobs not disclosed by industry		n.a.	n.a.	n.a.	n.a.	n.a.	n.a.	n.a.	n.a.	n.a.	n.a.
Government	Subtotal: All	2000	2,828	92	18	-659	1,119	514	-267	-93	-180	-4,797
	Federal: Civilian	2001	48	-1	-2	80	-6	22	0	-13	12	472
	Federal: Military	2002	36	-4	-2	-21	23	2	-20	-6	-12	-400
	State & Local	2010	2,744	97	22	-718	1,102	490	-247	-74	-180	-4,869

Notes: * - Excludes limited partnerships; (D) - Data suppressed to maintain confidentiality; n.a. - not applicable.
The following mathematical relationships exist between rows: 2000=2001+2002+2010; 40=50+60;
90=100+200+300+400+500+600+700+800+900+1000+1100+1200+1300+1400+1500+1600+1700+1800+1900; 20=70+90+2000-40;
80=90+2000; 10=70+80, 10=40+20, & 10=70+90+2000.

Source: Bureau of Economic Analysis, Regional Economic Information System: www.bea.gov. Table CA25N.

Prepared by: Policy Research & Strategic Planning, Ohio Dept. of Development (DL, 5/11).

TABLE 27: NET CHANGE IN BEA EMPLOYMENT BY SECTOR FROM 2001 TO 2009

Industry	Title	Code	Darke	Defiance	Delaware	Erie	Fairfield	Fayette	Franklin	Fulton	Gallia	Geauga
All Employment	Total	10	-1,477	-2,024	40,728	-3,271	8,693	567	-20,153	-2,956	-122	2,192
	Farm	70	-450	-16	-203	-77	-269	1	-483	-166	-99	-210
	Non-farm	80	-1,027	-2,008	40,931	-3,194	8,962	566	-19,670	-2,790	-23	2,402
Proprietors*	Subtotal	40	916	568	10,410	1,196	4,553	420	28,685	656	204	2,507
	Farm	50	-347	-19	-167	-76	-250	-18	-190	-191	-97	-197
	Non-farm	60	1,263	587	10,577	1,272	4,803	438	28,875	847	301	2,704
Subtotal Wage and Salary		20	-2,393	-2,592	30,318	-4,467	4,140	147	-48,838	-3,612	-326	-315
Private Sector Industries	Subtotal	90	-1,041	-1,943	38,449	-3,127	8,018	417	-26,285	-3,182	-62	2,053
	Forestry, Fisheries, & Related	100	(D)	(D)	(D)	(D)	(D)	(D)	126	(D)	(D)	(D)
	Mining	200	(D)	13	208	(D)	(D)	(D)	1,028	(D)	(D)	(D)
	Utilities	300	(D)	(D)	(D)	(D)	23	(D)	200	(D)	10	(D)
	Construction	400	-267	(D)	-235	-499	-368	17	-10,555	-316	372	66
	Manufacturing	500	-1,401	-2,343	232	-4,165	-1,028	-1,112	-20,627	-3,481	-419	-2,286
	Wholesale	600	-171	-65	1,290	-70	425	(D)	-4,713	-74	-14	152
	Retail	700	-376	-425	3,288	-213	895	199	-25,558	-576	-580	966
	Transportation	800	(D)	#VALUE!	(D)	(D)	286	431	6,465	(D)	-135	(D)
	Information	900	-28	39	862	-163	32	2	-5,753	5	-91	3
	Finance & Insurance	1000	111	166	3,067	177	777	153	-714	94	29	523
	Real Estate, Rental, & Leasing	1100	252	129	2,891	270	1,047	-17	1,817	114	0	504
	Professional & Technical Services	1200	(D)	-14	10,623	(D)	413	(D)	1,743	(D)	(D)	87
	Management	1300	(D)	7	-225	(D)	79	(D)	6,481	(D)	(D)	64
	Administrative & Waste Services	1400	(D)	-22	2,222	141	1,286	139	-1,649	384	177	438
	Education Services	1500	(D)	(D)	831	93	330	(D)	6,185	(D)	(D)	235
	Health Care & Social Assistance	1600	(D)	(D)	3,435	562	1,577	(D)	19,951	(D)	(D)	1,140
	Arts, Entertainment & Recreation	1700	142	14	1,285	93	327	103	-203	81	14	-537
	Accommodation & Food Services	1800	-120	21	4,803	1,163	1,123	101	1,336	-46	-18	194
	Services	1900	-16	73	1,847	-446	375	13	-1,845	-88	-65	434
	Jobs not disclosed by industry		n.a.	n.a.	n.a.	n.a.	n.a.	n.a.	n.a.	n.a.	n.a.	n.a.
Government	Subtotal: All	2000	14	-65	2,482	-67	944	149	6,615	392	39	349
	Federal: Civilian	2001	-2	6	28	37	-6	-7	412	-4	6	22
	Federal: Military	2002	-8	-7	117	-15	34	-2	148	-3	-4	11
	State & Local	2010	24	-64	2,337	-89	916	158	6,055	399	37	316

Notes: * - Excludes limited partnerships; (D) - Data suppressed to maintain confidentiality; n.a. - not applicable.
The following mathematical relationships exist between rows: 2000=2001+2002+2010; 40=50+60;
90=100+200+300+400+500+600+700+800+900+1000+1100+1200+1300+1400+1500+1600+1700+1800+1900; 20=70+90+2000-40;
80=90+2000; 10=70+80, 10=40+20, & 10=70+90+2000.

Source: Bureau of Economic Analysis, Regional Economic Information System: www.bea.gov. Table CA25N.

Prepared by: Policy Research & Strategic Planning, Ohio Dept. of Development (DL, 5/11).

TABLE 27: NET CHANGE IN BEA EMPLOYMENT BY SECTOR FROM 2001 TO 2009

Industry	Title	Code	Greene	Guernsey	Hamilton	Hancock	Hardin	Harrison	Henry	Highland	Hocking	Holmes
All Employment	Total	10	9,330	-812	-53,333	-737	-611	-630	-800	-885	113	1,036
	Farm	70	-297	-126	-199	-298	-150	-120	-209	-131	-122	-537
	Non-farm	80	9,627	-686	-53,134	-439	-461	-510	-591	-754	235	1,573
Proprietors*	Subtotal	40	3,549	427	17,166	1,370	315	-19	132	387	334	863
	Farm	50	-191	-172	-138	-257	-183	-107	-164	-161	-100	-477
	Non-farm	60	3,740	599	17,304	1,627	498	88	296	548	434	1,340
Subtotal Wage and Salary		20	5,781	-1,239	-70,499	-2,107	-926	-611	-932	-1,272	-221	173
Private Sector Industries	Subtotal	90	8,054	-395	-50,220	-710	-376	-398	-556	-822	31	1,367
	Forestry, Fisheries, & Related	100	(D)	(D)	(D)	(D)	(D)	(D)	(D)	(D)	(D)	93
	Mining	200	(D)	(D)	(D)	(D)	(D)	38	(D)	(D)	(D)	288
	Utilities	300	(D)	8	-1,563	-28	10	(D)	(D)	-2	(D)	(D)
	Construction	400	-9	5	-5,197	(D)	-87	-156	-94	-99	-22	894
	Manufacturing	500	-1,484	-481	-21,743	-2,359	-540	-216	-741	-1,215	-618	-570
	Wholesale	600	-91	-151	-6,560	-209	25	-27	(D)	-59	-92	186
	Retail	700	384	-87	-13,821	-315	-166	-73	-83	-19	-79	-107
	Transportation	800	(D)	27	-4,029	143	44	(D)	125	-25	(D)	(D)
	Information	900	379	-70	-4,971	5	7	-4	14	-79	-15	(D)
	Finance & Insurance	1000	-90	22	2,356	9	145	14	66	103	34	55
	Real Estate, Rental, & Leasing	1100	637	128	1,114	444	85	14	-146	95	32	168
	Professional & Technical Services	1200	3,290	69	818	894	30	7	(D)	(D)	10	(D)
	Management	1300	-165	4	2,214	-104	(D)	(D)	(D)	(D)	0	(D)
	Administrative & Waste Services	1400	1,080	-736	-7,161	-969	(D)	(D)	-38	156	88	420
	Education Services	1500	317	26	2,511	301	(D)	(D)	44	(D)	(D)	(D)
	Health Care & Social Assistance	1600	996	480	10,322	1,230	(D)	(D)	250	(D)	(D)	(D)
	Arts, Entertainment & Recreation	1700	240	24	1,023	82	-12	-18	35	59	-36	23
	Accommodation & Food Services	1800	2,082	-40	-3,375	312	10	12	-61	-51	363	79
	Services	1900	171	4	-2,505	113	-93	(D)	155	108	126	-131
	Jobs not disclosed by industry		n.a.	n.a.	n.a.	n.a.	n.a.	n.a.	n.a.	n.a.	n.a.	n.a.
Government	Subtotal: All	2000	1,573	-291	-2,914	271	-85	-112	-35	68	204	206
	Federal: Civilian	2001	911	-1	-969	-7	-4	3	-1	-6	0	-6
	Federal: Military	2002	-253	-6	-14	-1	-3	-3	-4	-1	-1	2
	State & Local	2010	915	-284	-1,931	279	-78	-112	-30	75	205	210

Notes: * - Excludes limited partnerships; (D) - Data suppressed to maintain confidentiality; n.a. - not applicable.
The following mathematical relationships exist between rows: 2000=2001+2002+2010; 40=50+60; 90=100+200+300+400+500+600+700+800+900+1000+1100+1200+1300+1400+1500+1600+1700+1800+1900; 20=70+90+2000-40; 80=90+2000; 10=70+80, 10=40+20, & 10=70+90+2000.

Source: Bureau of Economic Analysis, Regional Economic Information System: www.bea.gov. Table CA25N.

Prepared by: Policy Research & Strategic Planning, Ohio Dept. of Development (DL, 5/11).

TABLE 27: NET CHANGE IN BEA EMPLOYMENT BY SECTOR FROM 2001 TO 2009

Industry	Title	Code	Huron	Jackson	Jefferson	Knox	Lake	Lawrence	Licking	Logan	Lorain	Lucas
All Employment	Total	10	-6,401	183	-1,388	2,454	-1,420	644	2,139	-2,750	-5,909	-30,755
	Farm	70	-714	-141	-73	-174	-386	-84	-380	-412	-82	-269
	Non-farm	80	-5,687	324	-1,315	2,628	-1,034	728	2,519	-2,338	-5,827	-30,486
Proprietors*	Subtotal	40	217	264	552	1,493	4,277	307	3,860	206	4,926	7,556
	Farm	50	-244	-84	-65	-191	-109	-74	-281	-274	-236	-104
	Non-farm	60	461	348	617	1,684	4,386	381	4,141	480	5,162	7,660
Subtotal Wage and Salary		20	-6,618	-81	-1,940	961	-5,697	337	-1,721	-2,956	-10,835	-38,311
Private Sector Industries	Subtotal	90	-5,506	142	-968	2,448	-1,279	870	1,420	-2,389	-6,455	-28,231
	Forestry, Fisheries, & Related	100	(D)	-26	(D)	(D)	(D)	(D)	(D)	(D)	(D)	10
	Mining	200	(D)	-149	(D)	302	(D)	(D)	1,004	1	(D)	77
	Utilities	300	(D)	(D)	181	18	947	26	34	(D)	-186	-300
	Construction	400	-194	45	653	-25	-1,124	-133	196	-199	-1,823	-3,503
	Manufacturing	500	-4,532	-414	-1,533	-193	-6,844	12	-2,658	-1,347	-10,153	-13,497
	Wholesale	600	(D)	(D)	45	-54	195	37	756	(D)	268	-2,642
	Retail	700	-703	-129	-324	232	-1,145	-45	-1,571	-255	-665	-7,631
	Transportation	800	150	(D)	696	-35	-14	16	188	51	-418	-1,062
	Information	900	-146	-24	-207	104	-88	-21	-91	-11	-579	-1,023
	Finance & Insurance	1000	24	67	16	268	463	46	160	-98	783	1,631
	Real Estate, Rental, & Leasing	1100	193	82	64	311	957	62	529	70	1,233	389
	Professional & Technical Services	1200	-108	-27	(D)	(D)	141	(D)	(D)	(D)	958	-107
	Management	1300	3	-23	(D)	(D)	273	(D)	(D)	(D)	379	1,749
	Administrative & Waste Services	1400	-169	445	-635	150	719	120	301	-841	1,677	-5,542
	Education Services	1500	(D)	(D)	(D)	86	1,194	32	306	29	881	1,334
	Health Care & Social Assistance	1600	(D)	(D)	(D)	802	2,045	709	1,321	380	1,198	4,432
	Arts, Entertainment & Recreation	1700	70	-25	20	51	396	9	410	12	213	-40
	Accommodation & Food Services	1800	-518	164	-190	197	510	-38	38	-138	459	-1,744
	Services	1900	75	-29	-317	140	-153	29	-200	-6	-803	-762
	Jobs not disclosed by industry		n.a.	n.a.	n.a.	n.a.	n.a.	n.a.	n.a.	n.a.	n.a.	n.a.
Government	Subtotal: All	2000	-181	182	-347	180	245	-142	1,099	51	628	-2,255
	Federal: Civilian	2001	0	3	-22	-2	-45	-11	14	-2	-21	-221
	Federal: Military	2002	-5	-1	-20	6	9	-4	15	-4	27	-25
	State & Local	2010	-176	180	-305	176	281	-127	1,070	57	622	-2,009

Notes: * - Excludes limited partnerships; (D) - Data suppressed to maintain confidentiality; n.a. - not applicable.
The following mathematical relationships exist between rows: 2000=2001+2002+2010; 40=50+60; 90=100+200+300+400+500+600+700+800+900+1000+1100+1200+1300+1400+1500+1600+1700+1800+1900; 20=70+90+2000-40; 80=90+2000; 10=70+80, 10=40+20, & 10=70+90+2000.

Source: Bureau of Economic Analysis, Regional Economic Information System: www.bea.gov. Table CA25N.

Prepared by: Policy Research & Strategic Planning, Ohio Dept. of Development (DL, 5/11).

TABLE 27: NET CHANGE IN BEA EMPLOYMENT BY SECTOR FROM 2001 TO 2009

Industry	Title	Code	Madison	Mahoning	Marion	Medina	Meigs	Mercer	Miami	Monroe	Montgomery	Morgan
All Employment	Total	10	1,976	-6,557	-2,416	7,427	-1,364	1,930	-4,659	-277	-49,899	-234
	Farm	70	-122	-173	-12	-552	-280	-226	-304	-135	-166	-79
	Non-farm	80	2,098	-6,384	-2,404	7,979	-1,084	2,156	-4,355	-142	-49,733	-155
Proprietors*	Subtotal	40	961	4,550	937	4,764	77	380	1,411	813	7,719	253
	Farm	50	-137	-169	-3	-372	-88	-276	-224	-126	-165	-80
	Non-farm	60	1,098	4,719	940	5,136	165	656	1,635	939	7,884	333
Subtotal Wage and Salary		20	1,015	-11,107	-3,353	2,663	-1,441	1,550	-6,070	-1,090	-57,618	-487
Private Sector Industries	Subtotal	90	1,795	-7,008	-2,139	7,170	-1,002	2,110	-4,627	-44	-47,583	-125
	Forestry, Fisheries, & Related	100	(D)	(D)	(D)	-4	10	(D)	(D)	(D)	(D)	(D)
	Mining	200	(D)	(D)	(D)	165	-632	(D)	-13	823	(D)	(D)
	Utilities	300	(D)	-336	(D)	(D)	(D)	(D)	(D)	(D)	-180	(D)
	Construction	400	-30	-1,735	-481	102	-157	-8	-310	-17	-2,660	-129
	Manufacturing	500	-540	-3,688	-553	-2,518	-22	642	-4,513	(D)	-26,817	59
	Wholesale	600	(D)	508	(D)	(D)	-2	(D)	-240	(D)	-3,608	8
	Retail	700	352	-3,291	-752	1,343	-195	44	-901	-36	-8,278	-153
	Transportation	800	(D)	622	-159	(D)	(D)	(D)	(D)	92	-4,601	(D)
	Information	900	-9	-269	-806	-59	(D)	16	-98	-7	-662	-15
	Finance & Insurance	1000	145	490	175	787	1	69	292	(D)	1,402	13
	Real Estate, Rental, & Leasing	1100	249	643	78	1,254	39	96	278	(D)	842	11
	Professional & Technical Services	1200	247	380	-663	333	(D)	(D)	(D)	-114	-2,440	0
	Management	1300	21	151	16	629	(D)	(D)	(D)	0	533	(D)
	Administrative & Waste Services	1400	240	-616	407	874	(D)	-12	-434	15	-7,620	(D)
	Education Services	1500	65	292	17	408	(D)	55	16	(D)	2,552	(D)
	Health Care & Social Assistance	1600	242	419	891	1,868	(D)	313	219	(D)	6,332	(D)
	Arts, Entertainment & Recreation	1700	83	-79	109	349	(D)	-24	29	(D)	345	(D)
	Accommodation & Food Services	1800	-7	-203	-463	683	(D)	-11	357	(D)	-916	(D)
	Services	1900	147	-908	-130	601	(D)	58	-75	3	-1,922	-8
	Jobs not disclosed by industry		n.a.	n.a.	n.a.	n.a.	n.a.	n.a.	n.a.	n.a.	n.a.	n.a.
Government	Subtotal: All	2000	303	624	-265	809	-82	46	272	-98	-2,150	-30
	Federal: Civilian	2001	0	-186	-16	38	0	0	-16	-4	-1,418	3
	Federal: Military	2002	3	-81	-8	36	-3	-4	-4	-4	-237	-3
	State & Local	2010	300	891	-241	735	-79	50	292	-90	-495	-30

Notes: * - Excludes limited partnerships; (D) - Data suppressed to maintain confidentiality; n.a. - not applicable.
The following mathematical relationships exist between rows: 2000=2001+2002+2010; 40=50+60; 90=100+200+300+400+500+600+700+800+900+1000+1100+1200+1300+1400+1500+1600+1700+1800+1900; 20=70+90+2000-40; 80=90+2000; 10=70+80, 10=40+20, & 10=70+90+2000.

Source: Bureau of Economic Analysis, Regional Economic Information System: www.bea.gov. Table CA25N.

Prepared by: Policy Research & Strategic Planning, Ohio Dept. of Development (DL, 5/11).

TABLE 27: NET CHANGE IN BEA EMPLOYMENT BY SECTOR FROM 2001 TO 2009

Industry	Title	Code	Morrow	Muskingum	Noble	Ottawa	Paulding	Perry	Pickaway	Pike	Portage	Preble
All Employment	Total	10	-266	-6,408	-450	-1,480	-452	-416	-1,785	-1,895	829	-889
	Farm	70	-132	-160	-150	-94	-39	-97	-139	-81	-228	-103
	Non-farm	80	-134	-6,248	-300	-1,386	-413	-319	-1,646	-1,814	1,057	-786
Proprietors*	Subtotal	40	550	1,272	37	513	292	436	445	341	2,766	348
	Farm	50	-149	-233	-151	-34	-34	-107	-109	-69	-213	-102
	Non-farm	60	699	1,505	188	547	326	543	554	410	2,979	450
Subtotal Wage and Salary		20	-816	-7,680	-487	-1,993	-744	-852	-2,230	-2,236	-1,937	-1,237
Private Sector Industries	Subtotal	90	-235	-6,175	-208	-1,346	-301	-455	-1,461	-1,801	-664	-525
	Forestry, Fisheries, & Related	100	(D)	23	(D)	(D)	(D)	11	(D)	(D)	(D)	(D)
	Mining	200	58	400	(D)	(D)	(D)	398	(D)	(D)	404	5
	Utilities	300	(D)	-17	1	(D)	(D)	11	39	(D)	(D)	(D)
	Construction	400	-11	-595	24	-48	16	-52	-336	182	-587	-71
	Manufacturing	500	-454	-5,731	-432	-771	-470	-765	-2,117	-2,804	-4,165	-734
	Wholesale	600	(D)	-580	45	(D)	-36	-92	225	(D)	137	30
	Retail	700	-127	-1,644	-70	-780	-103	-178	-125	-78	155	-228
	Transportation	800	(D)	400	-30	(D)	(D)	-9	-313	(D)	(D)	(D)
	Information	900	21	267	(D)	-36	10	-22	(D)	-28	-179	5
	Finance & Insurance	1000	113	167	(D)	103	47	7	53	74	586	103
	Real Estate, Rental, & Leasing	1100	30	195	(D)	117	28	16	132	60	474	69
	Professional & Technical Services	1200	(D)	207	31	(D)	-46	10	(D)	(D)	488	(D)
	Management	1300	(D)	-272	(D)	(D)	0	(D)	(D)	(D)	384	(D)
	Administrative & Waste Services	1400	99	-263	(D)	1	75	(D)	182	479	411	(D)
	Education Services	1500	(D)	178	0	4	(D)	(D)	(D)	14	136	(D)
	Health Care & Social Assistance	1600	(D)	1,134	68	444	(D)	(D)	(D)	174	1,053	(D)
	Arts, Entertainment & Recreation	1700	17	93	(D)	45	4	14	36	40	-539	22
	Accommodation & Food Services	1800	-69	-85	(D)	-240	-21	-29	-44	-37	345	-57
	Services	1900	110	-52	(D)	-185	-10	10	13	31	52	17
	Jobs not disclosed by industry		n.a.	n.a.	n.a.	n.a.	n.a.	n.a.	n.a.	n.a.	n.a.	n.a.
Government	Subtotal: All	2000	101	-73	-92	-40	-112	136	-185	-13	1,721	-261
	Federal: Civilian	2001	4	-24	-1	16	-4	-8	-3	3	-18	-3
	Federal: Military	2002	2	-7	0	-20	-5	-1	2	-2	-5	-6
	State & Local	2010	95	-42	-91	-36	-103	145	-184	-14	1,744	-252

Notes: * - Excludes limited partnerships; (D) - Data suppressed to maintain confidentiality; n.a. - not applicable.
The following mathematical relationships exist between rows: 2000=2001+2002+2010; 40=50+60; 90=100+200+300+400+500+600+700+800+900+1000+1100+1200+1300+1400+1500+1600+1700+1800+1900; 20=70+90+2000-40; 80=90+2000; 10=70+80, 10=40+20, & 10=70+90+2000.

Source: Bureau of Economic Analysis, Regional Economic Information System: www.bea.gov. Table CA25N.

Prepared by: Policy Research & Strategic Planning, Ohio Dept. of Development (DL, 5/11).

TABLE 27: NET CHANGE IN BEA EMPLOYMENT BY SECTOR FROM 2001 TO 2009

Industry	Title	Code	Putnam	Richland	Ross	Sandusky	Scioto	Seneca	Shelby	Stark	Summit	Trumbull
All Employment	Total	10	-901	-8,235	-1,125	-2,015	-848	-2,574	-2,720	-16,292	6,721	-20,008
	Farm	70	-373	-205	-160	-289	-75	-278	-209	-235	-49	-191
	Non-farm	80	-528	-8,030	-965	-1,726	-773	-2,296	-2,511	-16,057	6,770	-19,817
Proprietors*	Subtotal	40	147	884	535	678	943	207	472	8,161	10,716	2,442
	Farm	50	-344	-253	-150	-177	-90	-309	-195	-246	-79	-180
	Non-farm	60	491	1,137	685	855	1,033	516	667	8,407	10,795	2,622
Subtotal Wage and Salary		20	-1,048	-9,119	-1,660	-2,693	-1,791	-2,781	-3,192	-24,453	-3,995	-22,450
Private Sector Industries	Subtotal	90	-434	-7,287	-1,011	-1,267	-1,128	-2,075	-2,494	-15,606	5,893	-18,236
	Forestry, Fisheries, & Related	100	(D)	(D)	(D)	(D)	37	(D)	(D)	(D)	(D)	55
	Mining	200	(D)	72	(D)	(D)	15	-33	(D)	(D)	(D)	668
	Utilities	300	(D)	(D)	-31	(D)	41	23	(D)	-118	-663	(D)
	Construction	400	-39	-216	-383	-228	-409	-7	-169	-1,797	-1,319	-294
	Manufacturing	500	-1,374	-5,833	-1,221	-1,995	-832	-2,145	-2,895	-15,989	-10,285	-16,047
	Wholesale	600	(D)	544	-37	101	-41	16	237	-2,414	29	(D)
	Retail	700	-136	-1,232	-201	-295	-485	-209	-597	-3,103	-4,881	-2,053
	Transportation	800	(D)	(D)	32	(D)	-58	86	(D)	381	-432	-946
	Information	900	13	-433	-308	-103	-25	-22	-29	-234	-173	-57
	Finance & Insurance	1000	122	52	151	70	-4	8	147	2,012	1,452	295
	Real Estate, Rental, & Leasing	1100	118	4	84	269	126	(D)	134	1,233	865	218
	Professional & Technical Services	1200	482	78	(D)	25	(D)	-25	(D)	-179	2,917	-717
	Management	1300	0	7	(D)	40	(D)	204	(D)	817	4,712	28
	Administrative & Waste Services	1400	37	-8	-305	-203	-1,193	283	128	-1,554	1,501	699
	Education Services	1500	(D)	151	38	(D)	133	79	(D)	779	1,772	-59
	Health Care & Social Assistance	1600	(D)	1,196	821	(D)	1,145	75	(D)	3,624	8,944	1,813
	Arts, Entertainment & Recreation	1700	15	-185	40	11	66	-11	19	103	764	74
	Accommodation & Food Services	1800	-13	-377	118	373	-48	-244	-108	838	169	-599
	Services	1900	110	-779	-182	-201	116	-121	47	-744	-225	-749
	Jobs not disclosed by industry		n.a.	n.a.	n.a.	n.a.	n.a.	n.a.	n.a.	n.a.	n.a.	n.a.
Government	Subtotal: All	2000	-94	-743	46	-459	355	-221	-17	-451	877	-1,581
	Federal: Civilian	2001	-5	-34	102	-4	-18	-10	-6	-147	-775	-17
	Federal: Military	2002	-4	-20	-2	-10	-12	-11	-3	-28	-58	-51
	State & Local	2010	-85	-689	-54	-445	385	-200	-8	-276	1,710	-1,513

Notes: * - Excludes limited partnerships; (D) - Data suppressed to maintain confidentiality; n.a. - not applicable.
The following mathematical relationships exist between rows: 2000=2001+2002+2010; 40=50+60; 90=100+200+300+400+500+600+700+800+900+1000+1100+1200+1300+1400+1500+1600+1700+1800+1900; 20=70+90+2000-40; 80=90+2000; 10=70+80, 10=40+20, & 10=70+90+2000.

Source: Bureau of Economic Analysis, Regional Economic Information System: www.bea.gov. Table CA25N.

Prepared by: Policy Research & Strategic Planning, Ohio Dept. of Development (DL, 5/11).

TABLE 27: NET CHANGE IN BEA EMPLOYMENT BY SECTOR FROM 2001 TO 2009

Industry	Title	Code	Tuscarawas	Union	Van Wert	Vinton	Warren	Washington	Wayne	Williams	Wood	Wyandot
All Employment	Total	10	-2,190	2,316	-1,952	-156	20,195	530	-4,344	-3,095	-1,459	-2,770
	Farm	70	-257	-554	-169	-33	-251	-268	-494	-161	-215	-111
	Non-farm	80	-1,933	2,870	-1,783	-123	20,446	798	-3,850	-2,934	-1,244	-2,659
Proprietors*	Subtotal	40	1,102	717	-50	30	5,275	1,279	1,761	303	1,768	126
	Farm	50	-259	-250	-143	-25	-276	-251	-423	-176	-136	-118
	Non-farm	60	1,361	967	93	55	5,551	1,530	2,184	479	1,904	244
Subtotal Wage and Salary		20	-3,292	1,599	-1,902	-186	14,920	-749	-6,105	-3,398	-3,227	-2,896
Private Sector Industries	Subtotal	90	-1,833	2,632	-1,844	-35	18,793	1,021	-3,497	-2,904	-2,068	-2,713
	Forestry, Fisheries, & Related	100	-17	(D)	(D)	(D)	44	-19	76	(D)	137	(D)
	Mining	200	477	(D)	(D)	(D)	25	891	631	(D)	15	-101
	Utilities	300	5	(D)	(D)	(D)	-67	165	(D)	(D)	49	(D)
	Construction	400	-226	-145	-38	19	55	-339	-393	-75	-1,154	60
	Manufacturing	500	-2,345	-1,364	-1,536	-50	-1,723	-1,478	-4,388	-3,248	-4,783	-2,450
	Wholesale	600	-29	(D)	-160	(D)	1,061	-196	13	228	-233	-4
	Retail	700	-833	197	-108	-24	681	-385	-648	-94	-376	-25
	Transportation	800	-63	-68	(D)	-6	-137	187	(D)	(D)	851	(D)
	Information	900	18	54	-24	(D)	1,332	-103	-12	(D)	-491	-7
	Finance & Insurance	1000	228	92	58	22	2,594	205	151	93	478	134
	Real Estate, Rental, & Leasing	1100	174	268	-22	-18	1,395	40	218	53	256	17
	Professional & Technical Services	1200	229	923	43	-6	2,115	-99	215	(D)	243	(D)
	Management	1300	-66	0	(D)	(D)	1,294	1	38	(D)	54	(D)
	Administrative & Waste Services	1400	171	(D)	(D)	(D)	1,440	756	-376	33	213	-45
	Education Services	1500	49	68	16	0	1,076	149	(D)	-15	485	(D)
	Health Care & Social Assistance	1600	872	460	303	35	2,467	1,409	(D)	430	861	(D)
	Arts, Entertainment & Recreation	1700	-3	63	-37	(D)	529	35	163	(D)	225	-5
	Accommodation & Food Services	1800	-227	85	-384	(D)	3,552	-136	-272	(D)	1,199	-244
	Services	1900	-247	141	-30	(D)	1,060	-62	55	-126	-97	-75
	Jobs not disclosed by industry		n.a.	n.a.	n.a.	n.a.	n.a.	n.a.	n.a.	n.a.	n.a.	n.a.
Government	Subtotal: All	2000	-100	238	61	-88	1,653	-223	-353	-30	824	54
	Federal: Civilian	2001	-10	-2	-6	-1	6	-7	-4	-9	10	-2
	Federal: Military	2002	-8	13	-5	0	97	-10	-5	-7	-9	-3
	State & Local	2010	-82	227	72	-87	1,550	-206	-344	-14	823	59

Notes: * - Excludes limited partnerships; (D) - Data suppressed to maintain confidentiality; n.a. - not applicable.
The following mathematical relationships exist between rows: 2000=2001+2002+2010; 40=50+60; 90=100+200+300+400+500+600+700+800+900+1000+1100+1200+1300+1400+1500+1600+1700+1800+1900; 20=70+90+2000-40; 80=90+2000; 10=70+80, 10=40+20, & 10=70+90+2000.

Source: Bureau of Economic Analysis, Regional Economic Information System: www.bea.gov. Table CA25N.

Prepared by: Policy Research & Strategic Planning, Ohio Dept. of Development (DL, 5/11).

TABLE 28: PERCENTAGE CHANGE IN BEA EMPLOYMENT BY SECTOR FROM 2001 TO 2009

Industry	Title	Code	U.S.	Ohio	Adams	Allen	Ashland	Ashtabula	Athens	Auglaize	Belmont	Brown
All Employment	Total	10	5.0%	-3.7%	-0.1%	-8.9%	-4.8%	-7.3%	6.2%	2.3%	-1.9%	6.8%
	Farm	70	-14.0%	-19.5%	-14.1%	-18.1%	-18.2%	-20.6%	-22.4%	-20.7%	-21.4%	-13.1%
	Non-farm	80	5.4%	-3.5%	1.9%	-8.7%	-4.2%	-6.8%	7.0%	3.6%	-1.4%	9.1%
Proprietors*	Subtotal	40	31.5%	22.4%	9.6%	13.5%	13.5%	12.9%	20.1%	15.9%	9.0%	5.0%
	Farm	50	-13.6%	-19.3%	-14.3%	-21.2%	-19.1%	-25.3%	-22.4%	-16.7%	-23.1%	-13.2%
	Non-farm	60	35.3%	26.0%	19.7%	17.4%	20.4%	17.8%	26.8%	26.5%	13.8%	9.6%
Subtotal Wage and Salary		20	-0.4%	-8.3%	-6.8%	-12.6%	-10.5%	-13.7%	3.2%	-0.8%	-4.5%	8.5%
Private Sector Industries	Subtotal	90	5.2%	-4.1%	1.3%	-8.2%	-4.3%	-7.1%	9.8%	3.7%	-1.2%	8.9%
	Forestry, Fisheries, & Related	100	4.3%	27.6%	62.3%	(D)	(D)	(D)	(D)	(D)	-22.9%	(D)
	Mining	200	68.5%	65.9%	-47.0%	(D)	142.3%	104.2%	(D)	(D)	74.0%	(D)
	Utilities	300	-2.5%	-7.5%	(D)	(D)	(D)	-10.4%	3.3%	(D)	95.3%	(D)
	Construction	400	-3.2%	-13.1%	7.6%	-18.3%	-0.9%	-3.6%	(D)	4.2%	-7.8%	(D)
	Manufacturing	500	-26.7%	-32.9%	(D)	-34.2%	-43.6%	-36.7%	-47.3%	-14.0%	-32.2%	-9.6%
	Wholesale	600	-1.1%	-8.0%	1.0%	4.8%	(D)	-11.4%	52.6%	-7.9%	-8.1%	-8.7%
	Retail	700	-3.0%	-13.0%	-9.3%	-10.5%	-8.3%	-6.3%	8.1%	4.2%	-20.9%	-19.7%
	Transportation	800	0.4%	1.1%	(D)	(D)	(D)	11.0%	-8.5%	(D)	-3.9%	(D)
	Information	900	-17.0%	-17.9%	-17.1%	-11.8%	28.3%	-22.5%	18.1%	1.8%	-18.8%	5.0%
	Finance & Insurance	1000	20.8%	8.5%	30.2%	7.5%	19.5%	6.9%	3.6%	20.9%	11.8%	33.9%
	Real Estate, Rental, & Leasing	1100	35.8%	14.3%	1.0%	13.8%	16.6%	5.3%	25.7%	34.3%	27.1%	10.1%
	Professional & Technical Services	1200	15.1%	7.5%	11.1%	13.7%	38.8%	(D)	14.5%	(D)	(D)	29.7%
	Management	1300	9.9%	25.8%	n.a.	33.0%	(D)	(D)	(D)	(D)	(D)	(D)
	Administrative & Waste Services	1400	3.5%	-4.0%	(D)	-20.3%	(D)	10.9%	(D)	51.5%	63.1%	(D)
	Education Services	1500	29.9%	31.7%	(D)	24.7%	(D)	-10.3%	23.7%	58.0%	4.9%	(D)
	Health Care & Social Assistance	1600	23.2%	18.5%	(D)	6.9%	(D)	20.1%	24.5%	37.0%	4.9%	(D)
	Arts, Entertainment & Recreation	1700	20.8%	7.5%	24.3%	-3.5%	-0.5%	-9.0%	-3.4%	25.3%	-2.0%	16.6%
	Accommodation & Food Services	1800	11.1%	1.8%	8.8%	0.8%	-13.9%	-9.2%	10.4%	-8.0%	9.3%	22.6%
	Services	1900	8.9%	-3.2%	9.3%	-3.5%	1.4%	0.6%	3.9%	25.7%	5.1%	9.9%
	Jobs not disclosed by industry		n.a.	n.a.	n.a.	n.a.	n.a.	n.a.	n.a.	n.a.	n.a.	n.a.
Government	Subtotal: All	2000	6.5%	0.9%	4.9%	-13.0%	-3.3%	-4.6%	2.3%	3.3%	-2.7%	9.8%
	Federal: Civilian	2001	5.5%	-2.4%	-3.8%	-13.1%	-5.3%	-13.0%	-6.3%	26.7%	5.2%	-7.0%
	Federal: Military	2002	1.0%	-2.6%	-1.4%	-7.6%	0.0%	-3.5%	-4.4%	-3.3%	-5.4%	-0.9%
	State & Local	2010	7.2%	1.4%	5.7%	-13.2%	-3.4%	-4.3%	2.7%	2.6%	-2.9%	11.2%

Notes: * - Excludes limited partnerships; (D) - Data suppressed to maintain confidentiality; n.a. - not applicable.
The following mathematical relationships exist between rows: 2000=the weighted mean of 2001+2002+2010; 40=the weighted mean of 50+60;
90=the weighted mean of 100 through 1900; 20=the weighted mean of 70+90+2000-40;
80=the weighted mean of 90+2000; 10=the weighted means of 70+80, 40+20, & 70+90+2000.

Source: Bureau of Economic Analysis, Regional Economic Information System: www.bea.gov. Table CA25N.

Prepared by: Policy Research & Strategic Planning, Ohio Dept. of Development (DL, 5/11).

TABLE 28: PERCENTAGE CHANGE IN BEA EMPLOYMENT BY SECTOR FROM 2001 TO 2009

Industry	Title	Code	Butler	Carroll	Champaign	Clark	Clermont	Clinton	Columbiana	Coshocton	Crawford	Cuyahoga
All Employment	Total	10	13.1%	-3.1%	-6.6%	-8.1%	12.5%	-16.5%	-9.3%	-6.5%	-15.8%	-7.7%
	Farm	70	-26.3%	-21.7%	-17.7%	-18.1%	-22.9%	-25.7%	-35.4%	-15.6%	-24.2%	-32.0%
	Non-farm	80	13.4%	-1.4%	-5.9%	-7.9%	13.1%	-16.1%	-8.3%	-5.9%	-15.4%	-7.7%
Proprietors*	Subtotal	40	28.6%	10.9%	11.6%	13.4%	25.5%	9.9%	7.7%	17.7%	9.5%	32.4%
	Farm	50	-24.8%	-13.6%	-18.1%	-17.9%	-20.6%	-20.1%	-24.6%	-16.7%	-24.4%	-31.3%
	Non-farm	60	30.8%	15.7%	19.1%	15.7%	27.6%	18.2%	11.9%	25.1%	15.6%	32.4%
Subtotal Wage and Salary		20	9.9%	-13.1%	-14.2%	-12.3%	7.2%	-20.5%	-14.2%	-17.3%	-22.7%	-12.7%
Private Sector Industries	Subtotal	90	13.4%	-2.5%	-6.9%	-7.9%	12.9%	-20.3%	-8.9%	-6.0%	-16.4%	-8.1%
	Forestry, Fisheries, & Related	100	(D)	43.7%	(D)	(D)	(D)	(D)	4.3%	50.0%	(D)	(D)
	Mining	200	(D)	211.9%	(D)	82.2%	(D)	(D)	66.4%	151.5%	(D)	(D)
	Utilities	300	-17.9%	(D)	(D)	(D)	-19.9%	(D)	43.0%	3.1%	(D)	-22.3%
	Construction	400	-1.8%	-11.2%	-4.5%	-21.5%	-10.0%	-12.3%	-12.7%	-1.2%	-17.5%	-17.2%
	Manufacturing	500	-11.2%	-29.4%	-28.0%	-45.5%	-38.4%	-28.9%	-34.6%	-33.1%	-45.4%	-35.3%
	Wholesale	600	19.6%	-46.0%	18.6%	(D)	-4.1%	(D)	-1.0%	-16.7%	-19.1%	-15.2%
	Retail	700	7.0%	-1.1%	-3.2%	-19.6%	9.7%	-23.1%	-7.1%	-5.5%	-7.7%	-20.3%
	Transportation	800	49.8%	(D)	(D)	(D)	93.4%	(D)	-27.2%	-10.7%	(D)	-9.8%
	Information	900	11.2%	-40.5%	-11.9%	-33.7%	-6.0%	-26.2%	-40.4%	-11.5%	-28.4%	-26.6%
	Finance & Insurance	1000	20.4%	-6.3%	10.4%	129.5%	49.0%	-14.3%	8.5%	43.7%	5.1%	-8.6%
	Real Estate, Rental, & Leasing	1100	20.6%	29.1%	-29.3%	4.6%	32.8%	12.1%	15.0%	25.9%	17.6%	7.1%
	Professional & Technical Services	1200	-3.5%	(D)	(D)	2.1%	18.4%	5.0%	(D)	(D)	-8.4%	-1.3%
	Management	1300	241.5%	(D)	(D)	0.2%	165.0%	-1.4%	(D)	(D)	(D)	20.1%
	Administrative & Waste Services	1400	22.5%	3.4%	(D)	-1.6%	21.8%	-3.9%	-5.8%	8.3%	(D)	-12.5%
	Education Services	1500	94.4%	(D)	(D)	16.2%	56.1%	(D)	74.6%	31.5%	(D)	30.6%
	Health Care & Social Assistance	1600	35.7%	(D)	(D)	5.9%	31.3%	(D)	14.1%	1.5%	(D)	18.2%
	Arts, Entertainment & Recreation	1700	38.4%	-7.7%	11.0%	10.7%	34.7%	4.1%	23.9%	-32.5%	6.4%	3.6%
	Accommodation & Food Services	1800	13.1%	-9.7%	1.3%	0.6%	40.8%	-4.0%	-8.4%	7.7%	-5.7%	-7.6%
	Services	1900	5.9%	4.9%	1.8%	1.1%	15.3%	-3.6%	-1.5%	-1.0%	-5.5%	-9.8%
	Jobs not disclosed by industry		n.a.	n.a.	n.a.	n.a.	n.a.	n.a.	n.a.	n.a.	n.a.	n.a.
Government	Subtotal: All	2000	13.0%	8.6%	0.8%	-7.9%	14.7%	15.0%	-4.6%	-5.0%	-7.5%	-4.4%
	Federal: Civilian	2001	8.6%	-1.9%	-2.5%	12.6%	-1.9%	14.8%	0.0%	-12.6%	14.5%	2.9%
	Federal: Military	2002	3.9%	-5.2%	-1.9%	-5.4%	4.8%	1.9%	-6.8%	-6.2%	-9.8%	-9.4%
	State & Local	2010	13.5%	10.3%	1.1%	-9.7%	16.2%	15.5%	-5.1%	-4.5%	-8.2%	-5.5%

Notes: * - Excludes limited partnerships; (D) - Data suppressed to maintain confidentiality; n.a. - not applicable.
The following mathematical relationships exist between rows: 2000=the weighted mean of 2001+2002+2010; 40=the weighted mean of 50+60;
90=the weighted mean of 100 through 1900; 20=the weighted mean of 70+90+2000-40;
80=the weighted mean of 90+2000; 10=the weighted means of 70+80, 40+20, & 70+90+2000.

Source: Bureau of Economic Analysis, Regional Economic Information System: www.bea.gov. Table CA25N.

Prepared by: Policy Research & Strategic Planning, Ohio Dept. of Development (DL, 5/11).

TABLE 28: PERCENTAGE CHANGE IN BEA EMPLOYMENT BY SECTOR FROM 2001 TO 2009

Industry	Title	Code	Darke	Defiance	Delaware	Erie	Fairfield	Fayette	Franklin	Fulton	Gallia	Geauga
All Employment	Total	10	-5.3%	-8.6%	58.4%	-6.6%	16.5%	3.7%	-2.4%	-10.8%	-0.7%	4.6%
	Farm	70	-18.4%	-1.5%	-20.9%	-14.3%	-20.0%	0.2%	-46.2%	-16.1%	-9.8%	-19.0%
	Non-farm	80	-4.0%	-9.0%	59.5%	-6.5%	17.5%	3.8%	-2.3%	-10.6%	-0.1%	5.2%
Proprietors*	Subtotal	40	11.8%	12.1%	39.6%	14.5%	30.7%	11.3%	32.3%	12.3%	5.5%	19.7%
	Farm	50	-18.6%	-1.9%	-21.7%	-18.8%	-21.0%	-3.4%	-34.5%	-23.0%	-9.9%	-21.1%
	Non-farm	60	21.3%	16.0%	41.4%	16.2%	35.2%	13.7%	32.7%	18.8%	11.0%	23.0%
Subtotal Wage and Salary		20	-11.8%	-13.8%	69.8%	-10.8%	10.9%	1.3%	-6.4%	-16.5%	-2.6%	-0.9%
Private Sector Industries	Subtotal	90	-4.5%	-9.7%	60.8%	-7.2%	18.5%	3.2%	-3.7%	-13.4%	-0.5%	4.9%
	Forestry, Fisheries, & Related	100	(D)	(D)	(D)	(D)	(D)	(D)	37.1%	(D)	(D)	(D)
	Mining	200	(D)	260.0%	71.0%	(D)	(D)	(D)	107.9%	(D)	(D)	(D)
	Utilities	300	(D)	(D)	(D)	(D)	12.3%	(D)	7.3%	(D)	1.2%	(D)
	Construction	400	-11.6%	(D)	-4.5%	-20.9%	-8.3%	2.0%	-25.8%	-16.9%	42.1%	1.3%
	Manufacturing	500	-26.8%	-38.3%	4.3%	-45.1%	-17.4%	-36.0%	-36.0%	-36.5%	-39.2%	-22.6%
	Wholesale	600	-16.2%	-10.5%	56.6%	-4.4%	48.1%	(D)	-13.0%	-7.1%	-5.1%	7.9%
	Retail	700	-11.2%	-12.6%	35.8%	-3.6%	12.3%	8.0%	-24.6%	-22.7%	-24.4%	22.5%
	Transportation	800	(D)	(D)	(D)	(D)	26.4%	44.7%	19.3%	(D)	-21.8%	(D)
	Information	900	-13.9%	13.1%	118.6%	-25.2%	6.1%	2.1%	-24.9%	3.1%	-50.8%	1.0%
	Finance & Insurance	1000	11.5%	20.8%	49.1%	14.4%	50.1%	31.1%	-1.2%	13.1%	5.6%	49.0%
	Real Estate, Rental, & Leasing	1100	31.0%	24.6%	59.3%	18.9%	44.5%	-3.3%	6.3%	17.6%	0.0%	33.7%
	Professional & Technical Services	1200	(D)	-2.5%	154.7%	(D)	17.4%	(D)	2.9%	(D)	(D)	3.7%
	Management	1300	(D)	7.1%	-33.6%	(D)	49.7%	n.a.	49.3%	(D)	(D)	42.7%
	Administrative & Waste Services	1400	(D)	-3.5%	67.0%	10.1%	36.7%	32.2%	-2.6%	54.7%	49.6%	16.6%
	Education Services	1500	(D)	(D)	48.4%	21.3%	68.6%	(D)	49.2%	(D)	(D)	31.9%
	Health Care & Social Assistance	1600	(D)	(D)	76.7%	11.2%	40.6%	(D)	26.3%	(D)	(D)	34.8%
	Arts, Entertainment & Recreation	1700	41.4%	5.3%	48.0%	2.9%	37.9%	68.7%	-1.5%	15.9%	15.2%	-33.8%
	Accommodation & Food Services	1800	-8.7%	1.4%	123.0%	24.5%	28.2%	8.8%	2.4%	-3.7%	-1.7%	7.8%
	Services	1900	-0.9%	5.7%	52.8%	-16.2%	10.4%	1.8%	-4.6%	-7.3%	-7.3%	15.2%
	Jobs not disclosed by industry		n.a.	n.a.	n.a.	n.a.	n.a.	n.a.	n.a.	n.a.	n.a.	n.a.
Government	Subtotal: All	2000	0.6%	-2.9%	44.9%	-1.1%	11.8%	8.8%	5.3%	15.8%	1.8%	8.3%
	Federal: Civilian	2001	-1.7%	5.4%	12.2%	18.4%	-2.3%	-11.1%	3.4%	-3.8%	6.9%	15.7%
	Federal: Military	2002	-5.7%	-6.7%	37.4%	-7.1%	10.2%	-2.7%	4.2%	-2.7%	-4.9%	4.5%
	State & Local	2010	1.1%	-3.1%	46.8%	-1.6%	12.4%	10.1%	5.5%	17.7%	1.9%	8.3%

Notes: * - Excludes limited partnerships; (D) - Data suppressed to maintain confidentiality; n.a. - not applicable.
The following mathematical relationships exist between rows: 2000=the weighted mean of 2001+2002+2010; 40=the weighted mean of 50+60;
90=the weighted mean of 100 through 1900; 20=the weighted mean of 70+90+2000-40;
80=the weighted mean of 90+2000; 10=the weighted means of 70+80, 40+20, & 70+90+2000.

Source: Bureau of Economic Analysis, Regional Economic Information System: www.bea.gov. Table CA25N.

Prepared by: Policy Research & Strategic Planning, Ohio Dept. of Development (DL, 5/11).

TABLE 28: PERCENTAGE CHANGE IN BEA EMPLOYMENT BY SECTOR FROM 2001 TO 2009

Industry	Title	Code	Greene	Guernsey	Hamilton	Hancock	Hardin	Harrison	Henry	Highland	Hocking	Holmes
All Employment	Total	10	10.6%	-3.9%	-8.1%	-1.4%	-4.7%	-11.6%	-5.2%	-5.5%	1.1%	4.2%
	Farm	70	-27.1%	-12.9%	-33.2%	-26.1%	-14.6%	-23.0%	-20.4%	-8.6%	-24.8%	-24.9%
	Non-farm	80	11.1%	-3.5%	-8.1%	-0.9%	-3.9%	-10.4%	-4.1%	-5.1%	2.5%	6.9%
Proprietors*	Subtotal	40	18.8%	8.2%	27.5%	15.6%	9.3%	-1.6%	4.0%	9.2%	13.4%	11.2%
	Farm	50	-22.6%	-18.1%	-37.1%	-24.7%	-20.2%	-22.6%	-18.1%	-11.1%	-22.9%	-25.7%
	Non-farm	60	20.8%	14.0%	27.8%	21.0%	20.1%	12.7%	12.5%	20.0%	21.1%	22.9%
Subtotal Wage and Salary		20	8.4%	-7.9%	-11.8%	-4.9%	-9.6%	-14.4%	-7.7%	-10.6%	-3.0%	1.0%
Private Sector Industries	Subtotal	90	13.0%	-2.3%	-8.5%	-1.5%	-3.7%	-10.2%	-4.6%	-6.7%	0.4%	6.5%
	Forestry, Fisheries, & Related	100	(D)	(D)	(D)	(D)	(D)	(D)	(D)	(D)	(D)	27.0%
	Mining	200	(D)	(D)	(D)	(D)	(D)	11.0%	(D)	(D)	(D)	74.0%
	Utilities	300	(D)	14.8%	-54.7%	-20.4%	18.2%	(D)	(D)	-2.5%	(D)	(D)
	Construction	400	-0.2%	0.4%	-16.0%	(D)	-15.3%	-47.0%	-10.0%	-9.1%	-2.8%	44.5%
	Manufacturing	500	-29.0%	-15.7%	-29.4%	-19.2%	-23.2%	-31.0%	-20.3%	-39.8%	-41.1%	-7.5%
	Wholesale	600	-5.6%	-30.8%	-19.4%	-15.0%	9.2%	-15.8%	(D)	-17.0%	-52.6%	23.4%
	Retail	700	3.3%	-3.4%	-21.2%	-4.7%	-11.0%	-14.7%	-5.6%	-0.9%	-6.8%	-4.4%
	Transportation	800	(D)	4.5%	-22.5%	6.0%	13.2%	(D)	16.9%	-6.0%	(D)	(D)
	Information	900	25.3%	-30.0%	-33.1%	0.9%	6.8%	-12.5%	11.7%	-19.9%	-15.6%	(D)
	Finance & Insurance	1000	-3.3%	5.1%	7.4%	0.7%	46.0%	23.3%	15.8%	21.7%	14.4%	12.0%
	Real Estate, Rental, & Leasing	1100	19.2%	25.3%	5.5%	34.3%	28.2%	10.9%	-25.7%	19.7%	9.4%	38.7%
	Professional & Technical Services	1200	46.9%	12.2%	1.7%	63.7%	10.1%	7.4%	(D)	(D)	4.4%	(D)
	Management	1300	-37.5%	4.0%	8.1%	-14.0%	(D)	(D)	(D)	n.a.	n.a.	(D)
	Administrative & Waste Services	1400	32.7%	-52.4%	-15.4%	-32.0%	(D)	(D)	-10.5%	52.9%	40.0%	59.3%
	Education Services	1500	12.3%	24.3%	22.6%	21.3%	(D)	(D)	62.0%	(D)	(D)	(D)
	Health Care & Social Assistance	1600	16.5%	20.7%	13.3%	31.1%	(D)	(D)	19.2%	(D)	(D)	(D)
	Arts, Entertainment & Recreation	1700	14.7%	11.7%	8.6%	14.2%	-6.7%	-24.3%	36.5%	89.4%	-21.3%	12.9%
	Accommodation & Food Services	1800	37.8%	-2.5%	-7.9%	9.4%	1.1%	5.2%	-9.1%	-5.1%	48.1%	5.9%
	Services	1900	4.5%	0.3%	-8.0%	4.6%	-12.1%	(D)	21.4%	14.2%	19.1%	-10.3%
	Jobs not disclosed by industry		n.a.	n.a.	n.a.	n.a.	n.a.	n.a.	n.a.	n.a.	n.a.	n.a.
Government	Subtotal: All	2000	6.3%	-10.3%	-4.4%	7.5%	-4.8%	-11.2%	-1.5%	2.8%	11.6%	12.5%
	Federal: Civilian	2001	8.3%	-0.8%	-9.3%	-3.9%	-4.7%	4.5%	-1.3%	-5.1%	0.0%	-7.7%
	Federal: Military	2002	-9.3%	-5.6%	-0.6%	-0.5%	-3.6%	-7.1%	-5.2%	-0.9%	-1.3%	1.9%
	State & Local	2010	8.2%	-10.9%	-3.6%	8.6%	-4.8%	-12.5%	-1.4%	3.4%	12.5%	14.3%

Notes: * - Excludes limited partnerships; (D) - Data suppressed to maintain confidentiality; n.a. - not applicable.
The following mathematical relationships exist between rows: 2000=the weighted mean of 2001+2002+2010; 40=the weighted mean of 50+60;
90=the weighted mean of 100 through 1900; 20=the weighted mean of 70+90+2000-40;
80=the weighted mean of 90+2000; 10=the weighted means of 70+80, 40+20, & 70+90+2000.

Source: Bureau of Economic Analysis, Regional Economic Information System: www.bea.gov. Table CA25N.

Prepared by: Policy Research & Strategic Planning, Ohio Dept. of Development (DL, 5/11).

TABLE 28: PERCENTAGE CHANGE IN BEA EMPLOYMENT BY SECTOR FROM 2001 TO 2009

Industry	Title	Code	Huron	Jackson	Jefferson	Knox	Lake	Lawrence	Licking	Logan	Lorain	Lucas
All Employment	Total	10	-18.8%	1.3%	-4.4%	9.3%	-1.2%	3.6%	3.0%	-10.5%	-4.6%	-10.8%
	Farm	70	-42.3%	-25.4%	-13.7%	-11.8%	-27.4%	-12.1%	-20.8%	-30.5%	-4.5%	-32.7%
	Non-farm	80	-17.5%	2.3%	-4.2%	10.5%	-0.9%	4.2%	3.6%	-9.5%	-4.6%	-10.7%
Proprietors*	Subtotal	40	3.8%	9.3%	13.4%	21.3%	26.7%	6.2%	25.1%	5.1%	25.0%	23.5%
	Farm	50	-27.0%	-17.4%	-13.5%	-14.6%	-36.2%	-11.2%	-18.8%	-24.9%	-24.2%	-25.9%
	Non-farm	60	9.7%	14.7%	16.9%	29.4%	27.9%	8.9%	29.8%	16.5%	27.5%	24.2%
Subtotal Wage and Salary		20	-23.2%	-0.7%	-7.1%	4.9%	-5.4%	2.6%	-3.1%	-13.4%	-9.9%	-15.2%
Private Sector Industries	Subtotal	90	-18.8%	1.2%	-3.6%	11.1%	-1.2%	6.3%	2.3%	-10.8%	-5.8%	-11.3%
	Forestry, Fisheries, & Related	100	(D)	-16.0%	(D)	(D)	(D)	(D)	(D)	(D)	(D)	5.6%
	Mining	200	(D)	-38.1%	(D)	116.2%	(D)	(D)	187.3%	2.0%	(D)	35.2%
	Utilities	300	(D)	(D)	21.0%	34.0%	134.9%	26.0%	18.1%	(D)	-30.5%	-32.0%
	Construction	400	-8.1%	6.1%	35.4%	-1.3%	-15.6%	-8.9%	3.6%	-15.8%	-21.4%	-22.6%
	Manufacturing	500	-44.8%	-11.4%	-45.4%	-4.1%	-26.1%	1.8%	-29.4%	-20.5%	-38.2%	-41.7%
	Wholesale	600	(D)	(D)	5.9%	-9.3%	4.2%	14.8%	68.2%	(D)	8.6%	-24.9%
	Retail	700	-20.7%	-6.3%	-8.0%	8.3%	-6.8%	-1.5%	-14.5%	-10.5%	-4.1%	-21.9%
	Transportation	800	7.1%	(D)	86.0%	-5.8%	-1.0%	1.7%	7.9%	3.3%	-13.9%	-10.3%
	Information	900	-31.3%	-19.2%	-25.8%	41.3%	-7.7%	-15.0%	-12.2%	-7.5%	-31.8%	-23.8%
	Finance & Insurance	1000	3.3%	17.3%	2.0%	43.7%	13.4%	9.4%	4.5%	-15.3%	25.2%	17.6%
	Real Estate, Rental, & Leasing	1100	30.8%	27.3%	9.5%	48.9%	27.9%	14.9%	21.5%	12.5%	30.7%	4.5%
	Professional & Technical Services	1200	-12.1%	-8.9%	(D)	(D)	2.6%	(D)	(D)	(D)	23.7%	-0.7%
	Management	1300	3.5%	-31.1%	(D)	(D)	36.9%	(D)	(D)	n.a.	94.5%	67.7%
	Administrative & Waste Services	1400	-21.9%	205.1%	-37.4%	20.0%	12.0%	17.4%	8.7%	-34.3%	29.0%	-27.3%
	Education Services	1500	(D)	(D)	(D)	4.7%	90.2%	28.3%	18.9%	34.9%	30.4%	30.1%
	Health Care & Social Assistance	1600	(D)	(D)	(D)	31.6%	19.7%	34.3%	20.7%	21.8%	9.0%	11.6%
	Arts, Entertainment & Recreation	1700	22.4%	-17.4%	4.9%	12.9%	24.0%	4.9%	36.6%	2.8%	10.0%	-0.8%
	Accommodation & Food Services	1800	-24.4%	18.9%	-9.0%	12.3%	5.8%	-3.2%	0.7%	-9.7%	5.8%	-8.3%
	Services	1900	4.9%	-3.4%	-15.1%	9.2%	-2.3%	2.3%	-4.6%	-0.5%	-10.1%	-4.9%
	Jobs not disclosed by industry		n.a.	n.a.	n.a.	n.a.	n.a.	n.a.	n.a.	n.a.	n.a.	n.a.
Government	Subtotal: All	2000	-5.9%	11.3%	-8.2%	5.9%	1.9%	-3.9%	14.0%	2.0%	3.9%	-6.5%
	Federal: Civilian	2001	0.0%	4.1%	-8.7%	-1.7%	-9.2%	-7.5%	2.8%	-1.4%	-1.8%	-10.4%
	Federal: Military	2002	-3.2%	-1.2%	-10.3%	4.1%	1.4%	-2.4%	3.7%	-3.2%	3.5%	-2.0%
	State & Local	2010	-6.3%	12.4%	-8.0%	6.3%	2.4%	-3.9%	15.4%	2.5%	4.4%	-6.4%

Notes: * - Excludes limited partnerships; (D) - Data suppressed to maintain confidentiality; n.a. - not applicable.
The following mathematical relationships exist between rows: 2000=the weighted mean of 2001+2002+2010; 40=the weighted mean of 50+60;
90=the weighted mean of 100 through 1900; 20=the weighted mean of 70+90+2000-40;
80=the weighted mean of 90+2000; 10=the weighted means of 70+80, 40+20, & 70+90+2000.

Source: Bureau of Economic Analysis, Regional Economic Information System: www.bea.gov. Table CA25N.

Prepared by: Policy Research & Strategic Planning, Ohio Dept. of Development (DL, 5/11).

TABLE 28: PERCENTAGE CHANGE IN BEA EMPLOYMENT BY SECTOR FROM 2001 TO 2009

Industry	Title	Code	Madison	Mahoning	Marion	Medina	Meigs	Mercer	Miami	Monroe	Montgomery	Morgan
All Employment	Total	10	11.1%	-4.8%	-6.8%	10.0%	-18.2%	9.3%	-8.5%	-3.8%	-14.1%	-4.5%
	Farm	70	-14.3%	-21.1%	-1.8%	-35.7%	-33.0%	-12.9%	-22.8%	-18.6%	-15.2%	-13.7%
	Non-farm	80	12.3%	-4.7%	-6.9%	11.0%	-16.3%	11.4%	-8.1%	-2.2%	-14.1%	-3.3%
Proprietors*	Subtotal	40	21.3%	22.4%	16.1%	28.5%	3.5%	8.8%	14.8%	34.2%	21.4%	11.9%
	Farm	50	-18.6%	-25.6%	-0.5%	-31.9%	-15.1%	-20.2%	-19.9%	-18.2%	-19.3%	-14.7%
	Non-farm	60	29.1%	24.0%	17.9%	33.1%	10.3%	22.1%	19.4%	55.8%	22.4%	21.1%
Subtotal Wage and Salary		20	7.6%	-9.6%	-11.3%	4.6%	-27.1%	9.5%	-13.4%	-22.3%	-18.2%	-15.5%
Private Sector Industries	Subtotal	90	13.0%	-5.9%	-7.5%	10.9%	-18.6%	13.2%	-9.6%	-0.8%	-15.3%	-3.2%
	Forestry, Fisheries, & Related	100	(D)	(D)	(D)	-2.4%	13.5%	(D)	(D)	(D)	(D)	(D)
	Mining	200	(D)	(D)	(D)	71.7%	-66.5%	(D)	-14.9%	227.3%	(D)	(D)
	Utilities	300	(D)	-44.5%	(D)	(D)	(D)	(D)	(D)	(D)	-15.0%	(D)
	Construction	400	-2.5%	-20.5%	-26.1%	1.8%	-24.3%	-0.6%	-10.4%	-4.7%	-17.9%	-23.7%
	Manufacturing	500	-16.4%	-30.7%	-8.0%	-22.6%	-14.2%	16.1%	-33.8%	(D)	-52.0%	14.5%
	Wholesale	600	(D)	9.7%	(D)	(D)	-2.4%	(D)	-10.2%	(D)	-27.0%	7.9%
	Retail	700	19.1%	-17.1%	-17.8%	14.5%	-20.5%	1.8%	-12.7%	-5.7%	-22.0%	-24.0%
	Transportation	800	(D)	16.2%	-15.4%	(D)	(D)	(D)	(D)	45.1%	-34.3%	(D)
	Information	900	-9.2%	-11.2%	-50.4%	-7.7%	(D)	8.0%	-19.9%	-16.7%	-6.3%	-24.6%
	Finance & Insurance	1000	43.4%	9.9%	21.8%	34.5%	0.5%	8.0%	20.4%	(D)	11.0%	6.4%
	Real Estate, Rental, & Leasing	1100	40.0%	16.0%	7.2%	44.2%	31.7%	20.3%	18.3%	(D)	8.5%	8.6%
	Professional & Technical Services	1200	31.5%	7.2%	-47.7%	8.4%	(D)	(D)	(D)	-44.7%	-11.8%	0.0%
	Management	1300	210.0%	18.8%	7.1%	31.2%	(D)	(D)	(D)	n.a.	11.9%	(D)
	Administrative & Waste Services	1400	25.1%	-6.5%	51.6%	19.8%	(D)	-2.7%	-15.0%	15.8%	-30.0%	(D)
	Education Services	1500	59.6%	15.1%	7.9%	81.0%	(D)	96.5%	5.4%	(D)	35.8%	(D)
	Health Care & Social Assistance	1600	18.6%	2.2%	31.6%	31.3%	(D)	25.4%	4.5%	(D)	14.7%	(D)
	Arts, Entertainment & Recreation	1700	50.9%	-3.9%	28.4%	21.9%	(D)	-8.6%	4.2%	(D)	7.6%	(D)
	Accommodation & Food Services	1800	-0.7%	-2.1%	-19.2%	14.5%	(D)	-0.8%	10.4%	(D)	-3.9%	(D)
	Services	1900	19.2%	-11.1%	-6.8%	16.6%	(D)	4.8%	-2.6%	0.7%	-11.1%	-2.3%
	Jobs not disclosed by industry		n.a.	n.a.	n.a.	n.a.	n.a.	n.a.	n.a.	n.a.	n.a.	n.a.
Government	Subtotal: All	2000	9.5%	3.7%	-4.2%	11.2%	-6.4%	1.6%	5.2%	-9.9%	-5.3%	-3.8%
	Federal: Civilian	2001	0.0%	-12.6%	-10.2%	12.0%	0.0%	0.0%	-7.1%	-6.7%	-22.4%	7.1%
	Federal: Military	2002	2.8%	-11.6%	-4.5%	8.8%	-4.9%	-3.7%	-1.5%	-10.0%	-5.3%	-7.7%
	State & Local	2010	10.0%	6.0%	-4.0%	11.3%	-7.0%	1.9%	6.2%	-10.1%	-1.7%	-4.2%

Notes: * - Excludes limited partnerships; (D) - Data suppressed to maintain confidentiality; n.a. - not applicable.
The following mathematical relationships exist between rows: 2000=the weighted mean of 2001+2002+2010; 40=the weighted mean of 50+60;
90=the weighted mean of 100 through 1900; 20=the weighted mean of 70+90+2000-40;
80=the weighted mean of 90+2000; 10=the weighted means of 70+80, 40+20, & 70+90+2000.

Source: Bureau of Economic Analysis, Regional Economic Information System: www.bea.gov. Table CA25N.

Prepared by: Policy Research & Strategic Planning, Ohio Dept. of Development (DL, 5/11).

TABLE 28: PERCENTAGE CHANGE IN BEA EMPLOYMENT BY SECTOR FROM 2001 TO 2009

Industry	Title	Code	Morrow	Muskingum	Noble	Ottawa	Paulding	Perry	Pickaway	Pike	Portage	Preble
All Employment	Total	10	-2.5%	-12.9%	-9.0%	-7.2%	-5.9%	-4.4%	-8.3%	-12.7%	1.1%	-5.8%
	Farm	70	-12.9%	-12.2%	-23.4%	-13.4%	-4.2%	-13.8%	-14.3%	-14.5%	-20.1%	-8.2%
	Non-farm	80	-1.4%	-12.9%	-6.9%	-7.0%	-6.1%	-3.6%	-8.0%	-12.6%	1.5%	-5.5%
Proprietors*	Subtotal	40	13.2%	18.3%	2.7%	10.9%	13.2%	19.5%	10.4%	11.9%	19.8%	9.8%
	Farm	50	-16.5%	-18.5%	-24.0%	-6.4%	-5.1%	-15.9%	-13.5%	-13.0%	-22.2%	-9.1%
	Non-farm	60	21.5%	26.5%	25.4%	13.1%	21.1%	34.8%	15.9%	17.6%	22.9%	18.4%
Subtotal Wage and Salary		20	-12.3%	-18.0%	-13.4%	-12.5%	-13.5%	-11.8%	-13.0%	-18.5%	-3.3%	-10.4%
Private Sector Industries	Subtotal	90	-2.9%	-14.4%	-6.5%	-7.7%	-5.5%	-6.7%	-9.2%	-14.4%	-1.2%	-4.4%
	Forestry, Fisheries, & Related	100	(D)	44.2%	(D)	(D)	(D)	22.9%	(D)	(D)	(D)	(D)
	Mining	200	86.6%	71.2%	(D)	(D)	(D)	94.8%	(D)	(D)	92.4%	9.1%
	Utilities	300	(D)	-6.9%	4.3%	(D)	(D)	28.9%	97.5%	(D)	(D)	(D)
	Construction	400	-1.3%	-24.0%	13.6%	-4.6%	4.5%	-6.5%	-22.4%	21.0%	-13.3%	-8.2%
	Manufacturing	500	-29.1%	-59.5%	-62.9%	-26.7%	-28.2%	-49.2%	-47.2%	-49.7%	-30.2%	-20.2%
	Wholesale	600	(D)	-21.8%	44.6%	(D)	-15.8%	-42.0%	62.0%	(D)	4.8%	7.4%
	Retail	700	-10.4%	-22.1%	-14.3%	-28.9%	-12.5%	-19.0%	-5.9%	-5.5%	2.1%	-11.9%
	Transportation	800	(D)	41.3%	-16.8%	(D)	(D)	-5.6%	-42.0%	(D)	(D)	(D)
	Information	900	27.6%	75.2%	(D)	-21.1%	21.7%	-32.8%	(D)	-27.7%	-23.5%	10.4%
	Finance & Insurance	1000	38.8%	15.3%	(D)	17.8%	27.5%	2.5%	10.6%	25.7%	43.5%	31.7%
	Real Estate, Rental, & Leasing	1100	6.8%	17.6%	(D)	12.1%	16.7%	11.5%	26.9%	20.4%	20.4%	18.2%
	Professional & Technical Services	1200	(D)	23.1%	44.3%	(D)	-19.2%	5.1%	(D)	(D)	19.0%	(D)
	Management	1300	(D)	-74.5%	n.a.	(D)	n.a.	n.a.	(D)	n.a.	91.4%	(D)
	Administrative & Waste Services	1400	30.1%	-18.1%	(D)	0.2%	80.6%	(D)	24.8%	230.3%	18.3%	(D)
	Education Services	1500	(D)	23.1%	0.0%	4.0%	(D)	(D)	(D)	18.9%	10.7%	(D)
	Health Care & Social Assistance	1600	(D)	18.3%	14.4%	31.1%	(D)	(D)	(D)	15.0%	27.8%	(D)
	Arts, Entertainment & Recreation	1700	9.6%	16.4%	(D)	5.8%	4.3%	22.6%	12.6%	65.6%	-24.6%	17.7%
	Accommodation & Food Services	1800	-13.0%	-2.5%	(D)	-11.0%	-6.5%	-6.5%	-3.6%	-5.0%	7.2%	-6.3%
	Services	1900	19.6%	-2.1%	(D)	-15.3%	-2.2%	1.8%	1.2%	5.4%	1.3%	2.1%
	Jobs not disclosed by industry		n.a.	n.a.	n.a.	n.a.	n.a.	n.a.	n.a.	n.a.	n.a.	n.a.
Government	Subtotal: All	2000	6.0%	-1.3%	-7.8%	-1.6%	-8.5%	7.1%	-4.0%	-0.7%	11.3%	-11.3%
	Federal: Civilian	2001	6.8%	-7.9%	-3.6%	8.7%	-6.9%	-10.8%	-3.0%	4.2%	-5.6%	-3.2%
	Federal: Military	2002	2.3%	-3.1%	0.0%	-11.8%	-9.4%	-1.1%	1.4%	-2.7%	-1.2%	-5.4%
	State & Local	2010	6.2%	-0.8%	-8.1%	-1.7%	-8.5%	8.2%	-4.2%	-0.8%	12.1%	-12.0%

Notes: * - Excludes limited partnerships; (D) - Data suppressed to maintain confidentiality; n.a. - not applicable.
The following mathematical relationships exist between rows: 2000=the weighted mean of 2001+2002+2010; 40=the weighted mean of 50+60;
90=the weighted mean of 100 through 1900; 20=the weighted mean of 70+90+2000-40;
80=the weighted mean of 90+2000; 10=the weighted means of 70+80, 40+20, & 70+90+2000.

Source: Bureau of Economic Analysis, Regional Economic Information System: www.bea.gov. Table CA25N.

Prepared by: Policy Research & Strategic Planning, Ohio Dept. of Development (DL, 5/11).

TABLE 28: PERCENTAGE CHANGE IN BEA EMPLOYMENT BY SECTOR FROM 2001 TO 2009

Industry	Title	Code	Putnam	Richland	Ross	Sandusky	Scioto	Seneca	Shelby	Stark	Summit	Trumbull
All Employment	Total	10	-5.6%	-11.3%	-3.3%	-6.1%	-2.6%	-9.1%	-8.1%	-7.5%	2.1%	-18.1%
	Farm	70	-22.7%	-16.6%	-13.8%	-26.4%	-9.6%	-20.1%	-16.9%	-14.0%	-11.1%	-16.8%
	Non-farm	80	-3.6%	-11.3%	-2.9%	-5.4%	-2.4%	-8.5%	-7.7%	-7.5%	2.1%	-18.1%
Proprietors*	Subtotal	40	4.0%	9.8%	9.5%	14.2%	19.0%	4.6%	11.6%	25.1%	24.7%	15.4%
	Farm	50	-23.5%	-22.7%	-14.8%	-21.1%	-12.0%	-24.5%	-17.9%	-18.3%	-23.2%	-17.6%
	Non-farm	60	21.8%	14.3%	14.7%	21.6%	24.5%	15.9%	22.5%	26.9%	25.1%	17.7%
Subtotal Wage and Salary		20	-8.4%	-14.4%	-5.8%	-9.6%	-6.5%	-11.7%	-10.8%	-13.2%	-1.4%	-23.7%
Private Sector Industries	Subtotal	90	-3.5%	-11.8%	-3.9%	-4.5%	-4.4%	-8.8%	-8.4%	-8.0%	2.1%	-18.7%
	Forestry, Fisheries, & Related	100	(D)	(D)	(D)	(D)	48.7%	(D)	(D)	(D)	(D)	44.0%
	Mining	200	(D)	122.0%	(D)	(D)	62.5%	-22.8%	(D)	(D)	(D)	126.3%
	Utilities	300	(D)	(D)	-14.0%	(D)	39.0%	20.9%	(D)	-16.8%	-32.7%	(D)
	Construction	400	-3.1%	-6.6%	-21.1%	-13.6%	-21.9%	-0.5%	-8.7%	-14.5%	-8.1%	-6.3%
	Manufacturing	500	-33.4%	-37.1%	-26.4%	-19.9%	-32.9%	-35.3%	-21.3%	-38.8%	-25.7%	-58.9%
	Wholesale	600	(D)	33.0%	-5.7%	18.3%	-9.6%	2.3%	16.4%	-26.0%	0.2%	(D)
	Retail	700	-7.6%	-13.2%	-4.4%	-7.8%	-11.5%	-7.7%	-20.4%	-11.6%	-12.4%	-14.4%
	Transportation	800	(D)	(D)	4.6%	(D)	-5.5%	10.8%	(D)	9.2%	-4.2%	-23.2%
	Information	900	16.5%	-27.5%	-40.7%	-32.6%	-7.6%	-7.1%	-12.3%	-8.8%	-3.4%	-6.6%
	Finance & Insurance	1000	22.4%	2.7%	24.4%	8.1%	-0.5%	0.9%	26.4%	25.3%	11.4%	10.5%
	Real Estate, Rental, & Leasing	1100	48.8%	0.3%	9.6%	46.8%	17.6%	(D)	22.2%	20.6%	8.4%	6.9%
	Professional & Technical Services	1200	192.8%	4.6%	(D)	3.5%	(D)	-3.6%	(D)	-2.1%	16.9%	-19.8%
	Management	1300	n.a.	5.6%	(D)	21.2%	(D)	200.0%	(D)	94.2%	51.0%	4.0%
	Administrative & Waste Services	1400	8.9%	-0.2%	-18.1%	-16.7%	-61.9%	31.8%	10.1%	-12.6%	7.1%	14.8%
	Education Services	1500	(D)	27.7%	15.3%	(D)	58.6%	5.8%	(D)	18.4%	42.5%	-5.8%
	Health Care & Social Assistance	1600	(D)	15.6%	21.7%	(D)	19.6%	2.7%	(D)	14.1%	24.7%	15.9%
	Arts, Entertainment & Recreation	1700	9.5%	-17.8%	10.7%	2.2%	27.5%	-3.4%	9.0%	3.3%	13.5%	5.0%
	Accommodation & Food Services	1800	-1.5%	-7.2%	4.7%	20.1%	-1.9%	-13.6%	-6.6%	6.1%	0.8%	-8.1%
	Services	1900	13.7%	-19.1%	-9.8%	-10.1%	7.1%	-7.8%	3.5%	-5.6%	-1.3%	-12.2%
	Jobs not disclosed by industry		n.a.	n.a.	n.a.	n.a.	n.a.	n.a.	n.a.	n.a.	n.a.	n.a.
Government	Subtotal: All	2000	-4.8%	-7.9%	0.7%	-12.1%	5.7%	-6.4%	-0.6%	-2.2%	2.5%	-13.1%
	Federal: Civilian	2001	-5.7%	-5.1%	7.2%	-3.2%	-9.6%	-6.8%	-6.0%	-11.7%	-28.5%	-3.4%
	Federal: Military	2002	-4.3%	-5.9%	-1.0%	-6.1%	-5.8%	-7.1%	-2.3%	-2.8%	-3.9%	-8.6%
	State & Local	2010	-4.8%	-8.2%	-1.0%	-12.6%	6.6%	-6.4%	-0.3%	-1.5%	5.5%	-13.7%

Notes: * - Excludes limited partnerships; (D) - Data suppressed to maintain confidentiality; n.a. - not applicable.
The following mathematical relationships exist between rows: 2000=the weighted mean of 2001+2002+2010; 40=the weighted mean of 50+60;
90=the weighted mean of 100 through 1900; 20=the weighted mean of 70+90+2000-40;
80=the weighted mean of 90+2000; 10=the weighted means of 70+80, 40+20, & 70+90+2000.

Source: Bureau of Economic Analysis, Regional Economic Information System: www.bea.gov. Table CA25N.

Prepared by: Policy Research & Strategic Planning, Ohio Dept. of Development (DL, 5/11).

TABLE 28: PERCENTAGE CHANGE IN BEA EMPLOYMENT BY SECTOR FROM 2001 TO 2009

Industry	Title	Code	Tuscarawas	Union	Van Wert	Vinton	Warren	Washington	Wayne	Williams	Wood	Wyandot
All Employment	Total	10	-4.8%	7.7%	-12.7%	-4.6%	25.6%	1.6%	-7.1%	-13.1%	-2.0%	-21.6%
	Farm	70	-19.7%	-37.1%	-20.2%	-13.0%	-19.1%	-23.7%	-18.5%	-13.6%	-15.6%	-15.2%
	Non-farm	80	-4.4%	10.1%	-12.3%	-3.9%	26.4%	2.6%	-6.5%	-13.1%	-1.7%	-22.0%
Proprietors*	Subtotal	40	16.0%	17.4%	-1.8%	3.6%	34.5%	21.7%	18.2%	7.2%	17.3%	7.2%
	Farm	50	-23.4%	-24.2%	-20.2%	-10.4%	-26.6%	-25.0%	-21.7%	-15.8%	-12.2%	-18.0%
	Non-farm	60	23.6%	31.3%	4.4%	9.3%	39.0%	31.3%	28.2%	15.5%	21.0%	22.2%
Subtotal Wage and Salary		20	-8.6%	6.2%	-15.2%	-7.2%	23.5%	-2.9%	-11.8%	-17.5%	-5.1%	-26.2%
Private Sector Industries	Subtotal	90	-4.8%	10.4%	-14.2%	-1.6%	27.2%	3.7%	-6.8%	-14.5%	-3.5%	-25.5%
	Forestry, Fisheries, & Related	100	-15.3%	(D)	(D)	(D)	43.1%	-14.2%	42.7%	(D)	95.8%	(D)
	Mining	200	74.0%	(D)	(D)	(D)	16.4%	112.8%	85.2%	(D)	16.9%	-41.4%
	Utilities	300	6.8%	(D)	(D)	(D)	-48.9%	43.8%	(D)	(D)	31.2%	(D)
	Construction	400	-9.6%	-10.7%	-6.7%	9.0%	1.3%	-13.5%	-11.1%	-7.5%	-25.8%	8.0%
	Manufacturing	500	-25.3%	-12.8%	-36.5%	-9.9%	-13.2%	-28.8%	-27.9%	-36.5%	-31.2%	-52.4%
	Wholesale	600	-2.0%	(D)	-32.6%	(D)	33.8%	-18.9%	0.6%	44.6%	-7.2%	-1.1%
	Retail	700	-13.3%	9.0%	-6.4%	-8.2%	6.6%	-9.6%	-10.0%	-4.4%	-5.0%	-2.6%
	Transportation	800	-4.8%	-5.9%	(D)	-4.8%	-11.3%	20.3%	(D)	(D)	27.0%	(D)
	Information	900	4.5%	45.8%	-22.2%	(D)	173.9%	-47.0%	-2.7%	(D)	-45.1%	-8.3%
	Finance & Insurance	1000	20.2%	15.5%	7.6%	18.3%	66.9%	22.1%	8.3%	17.2%	29.8%	49.4%
	Real Estate, Rental, & Leasing	1100	19.4%	51.3%	-7.1%	-27.7%	50.0%	5.9%	17.7%	10.8%	12.3%	11.6%
	Professional & Technical Services	1200	20.8%	52.0%	16.9%	-10.2%	63.7%	-8.0%	11.0%	(D)	9.1%	(D)
	Management	1300	-32.5%	n.a.	(D)	(D)	96.2%	0.9%	8.9%	(D)	29.8%	(D)
	Administrative & Waste Services	1400	10.1%	(D)	(D)	(D)	24.8%	95.3%	-17.8%	7.5%	6.8%	-17.9%
	Education Services	1500	18.6%	103.0%	21.1%	0.0%	203.8%	21.8%	(D)	-9.4%	78.5%	(D)
	Health Care & Social Assistance	1600	20.0%	46.2%	19.2%	11.8%	47.0%	44.2%	(D)	24.3%	18.6%	(D)
	Arts, Entertainment & Recreation	1700	-0.6%	26.1%	-21.6%	(D)	14.1%	10.6%	29.3%	(D)	23.9%	-4.9%
	Accommodation & Food Services	1800	-6.2%	6.6%	-34.8%	(D)	80.1%	-6.0%	-8.1%	(D)	25.4%	-27.5%
	Services	1900	-8.5%	12.8%	-3.4%	(D)	22.1%	-3.1%	2.0%	-9.3%	-2.7%	-11.6%
	Jobs not disclosed by industry		n.a.	n.a.	n.a.	n.a.	n.a.	n.a.	n.a.	n.a.	n.a.	n.a.
Government	Subtotal: All	2000	-1.9%	7.5%	4.0%	-9.7%	19.8%	-6.2%	-4.6%	-1.3%	6.2%	3.8%
	Federal: Civilian	2001	-4.3%	-2.7%	-8.1%	-3.6%	2.0%	-3.0%	-1.5%	-9.0%	4.3%	-2.9%
	Federal: Military	2002	-3.3%	11.6%	-6.4%	0.0%	22.0%	-6.0%	-1.7%	-6.8%	-2.6%	-5.0%
	State & Local	2010	-1.7%	7.6%	5.2%	-10.3%	20.4%	-6.4%	-4.8%	-0.7%	6.5%	4.5%

Notes: * - Excludes limited partnerships; (D) - Data suppressed to maintain confidentiality; n.a. - not applicable.
The following mathematical relationships exist between rows: 2000=the weighted mean of 2001+2002+2010; 40=the weighted mean of 50+60;
90=the weighted mean of 100 through 1900; 20=the weighted mean of 70+90+2000-40;
80=the weighted mean of 90+2000; 10=the weighted means of 70+80, 40+20, & 70+90+2000.

Source: Bureau of Economic Analysis, Regional Economic Information System: www.bea.gov. Table CA25N.

Prepared by: Policy Research & Strategic Planning, Ohio Dept. of Development (DL, 5/11).

115--CIVILIAN LABOR FORCE AND UNEMPLOYMENT RATES

Civilian Labor Force and Unemployment Rates
Table of Contents

Table/Graph	Title	Page #
	Civilian Labor Force and Unemployment Rates	116
Table 29.	Annual Civilian Labor Force and Unemployment Rate Estimates, 2005-2010	117

CIVILIAN LABOR FORCE AND UNEMPLOYMENT RATES--116

CIVILIAN LABOR FORCE AND UNEMPLOYMENT RATES

Content

This table presents average annual civilian labor force estimates and unemployment rates for the last six years. The civilian labor force estimates have been rounded to the nearest 1,000 for the state and the nation, and rounded to the nearest 100 for the counties. They are not seasonally adjusted. Unemployment rates are calculated by dividing estimates of unemployed persons by the civilian labor force – both un-rounded, multiplying the result by 100, and rounding to the nearest tenth of a percent. The civilian labor force includes persons in the non-institutional civilian population who are at least 16 years old, and who are employed or unemployed. Unlike the preceding tables, the civilian labor force and unemployment rates describe an area's residents, not the jobs in the area. Unemployed persons include those who did not work at all during the survey reference week, but who were looking and available for work. Unemployed persons also include individuals waiting to be called back to a job from which they were laid off, but exclude those on vacation or those missing work due to illness. The estimates for 2005 through 2009 have been revised.

Sources

The Ohio Dept. of Job and Family Services, Bureau of Labor Market Information (ODJFS/BLMI) web site http://lmi.state.oh.us/, and the U.S. Bureau of Labor Statistics (BLS) web site http://www.bls.gov/.

Frequency

Annual estimates are available about April; monthly estimates are ready at the end of the month following the month of interest.

Time Period Covered

2005-2010.

Geographic Areas

Data in this report are presented for the state, the 88 counties, and the nation.

Related Reports

Monthly and annual estimates of the labor force, employment, unemployment, and unemployment rates for various geographic areas are available at the BLS and ODJFS/BLMI web sites.

117--CIVILIAN LABOR FORCE AND UNEMPLOYMENT RATES

TABLE 29: ANNUAL CIVILIAN LABOR FORCE AND UNEMPLOYMENT RATE ESTIMATES, 2005-2010

	2005		2006		2007		2008		2009		2010	
Area	Civilian Labor Force	Unem-ploy-ment Rate*	Civilian Labor Force	Unem-ploy-ment Rate*	Civilian Labor Force	Unem-ploy-ment Rate*	Civilian Labor Force	Unem-ploy-ment Rate*	Civilian Labor Force	Unem-ploy-ment Rate*	Civilian Labor Force	Unem-ploy-ment Rate*
United States	149,320,000	5.1%	151,428,000	4.6%	153,124,000	4.6%	154,287,000	5.8%	154,142,000	9.3%	153,889,000	9.6%
Ohio	5,881,700	5.9%	5,924,200	5.4%	5,961,000	5.6%	5,961,300	6.6%	5,935,800	10.1%	5,897,600	10.1%
Adams	13,100	8.2%	13,200	7.5%	13,400	7.6%	13,100	9.3%	13,000	14.2%	13,100	14.1%
Allen	52,500	6.0%	52,500	6.0%	51,900	6.2%	51,500	7.3%	51,500	11.0%	50,900	10.6%
Ashland	27,000	6.2%	27,100	5.4%	27,500	5.9%	27,100	7.4%	27,300	12.1%	27,300	11.5%
Ashtabula	50,300	7.1%	49,600	6.6%	49,400	6.9%	48,800	8.0%	48,700	13.2%	48,800	12.6%
Athens	29,900	6.3%	30,300	5.8%	30,400	6.0%	30,700	6.6%	31,400	8.5%	31,200	9.3%
Auglaize	26,100	4.4%	27,000	4.1%	27,000	4.4%	26,800	5.4%	26,600	10.3%	26,200	9.3%
Belmont	32,300	6.4%	32,600	5.7%	32,600	5.5%	33,200	6.1%	34,000	8.9%	34,300	9.7%
Brown	21,900	6.7%	21,900	6.8%	21,600	6.4%	21,700	7.6%	21,900	12.4%	21,500	11.9%
Butler	185,700	5.2%	188,700	5.6%	189,300	5.1%	190,400	5.9%	190,100	9.3%	188,200	9.6%
Carroll	14,100	6.6%	14,000	6.0%	13,800	6.1%	13,900	7.6%	14,100	13.3%	13,900	12.7%
Champaign	20,800	5.6%	20,700	5.0%	20,900	5.8%	20,400	6.9%	20,300	11.6%	20,000	11.2%
Clark	70,200	6.2%	70,500	5.5%	70,900	6.2%	70,800	6.6%	70,700	10.2%	70,000	10.4%
Clermont	104,100	5.3%	104,900	5.0%	105,300	5.0%	106,200	5.9%	106,000	9.5%	105,200	9.9%
Clinton	22,600	5.4%	24,100	4.7%	24,300	4.7%	23,300	6.0%	21,100	14.3%	19,600	16.4%
Columbiana	53,400	7.0%	53,200	6.4%	53,200	6.2%	52,800	7.2%	53,200	13.0%	52,600	12.3%
Coshocton	18,000	8.1%	17,500	6.8%	17,400	6.8%	17,100	8.5%	17,100	13.1%	17,300	12.3%
Crawford	22,700	6.5%	22,500	6.4%	22,200	6.9%	21,800	8.6%	21,900	14.4%	21,100	12.4%
Cuyahoga	663,000	6.0%	656,800	5.7%	657,100	6.3%	651,600	7.0%	634,600	9.2%	634,900	9.5%
Darke	28,200	5.8%	27,900	5.5%	28,100	5.6%	27,800	6.4%	28,000	11.0%	27,700	10.6%
Defiance	20,500	6.0%	20,500	5.5%	20,600	5.6%	20,600	7.4%	20,400	13.7%	20,000	11.7%
Delaware	83,200	4.2%	87,400	3.8%	89,800	3.9%	91,900	4.6%	92,300	6.8%	92,300	7.1%
Erie	42,600	6.3%	42,800	5.8%	42,400	6.0%	42,500	7.3%	42,700	11.4%	42,700	10.4%
Fairfield	72,900	5.3%	74,500	4.7%	75,000	5.0%	75,300	5.7%	75,200	8.4%	75,300	8.8%
Fayette	15,900	5.7%	16,300	4.8%	16,800	4.8%	16,900	5.7%	16,800	10.9%	16,400	11.5%
Franklin	598,800	5.2%	605,600	4.6%	617,700	4.7%	622,900	5.5%	627,300	8.2%	627,100	8.5%
Fulton	23,000	6.0%	23,400	5.8%	23,100	6.2%	23,100	8.1%	22,400	13.5%	21,900	11.9%
Gallia	14,000	7.1%	14,600	6.0%	14,400	6.1%	14,100	6.5%	14,200	9.2%	14,100	10.6%
Geauga	50,900	4.8%	51,500	4.5%	51,900	5.0%	51,700	5.7%	52,600	7.3%	52,700	7.6%
Greene	77,000	5.5%	77,800	5.0%	79,100	5.2%	80,700	6.2%	80,400	9.4%	80,100	10.0%
Guernsey	19,900	7.1%	19,700	6.4%	19,700	6.4%	19,500	8.6%	19,500	11.8%	19,500	12.0%
Hamilton	418,200	5.4%	424,000	5.0%	434,500	5.0%	437,500	5.6%	434,000	8.8%	431,400	9.4%
Hancock	40,100	4.9%	41,000	4.3%	41,300	4.5%	40,700	5.9%	40,100	10.1%	40,500	8.9%
Hardin	16,200	5.8%	15,900	5.5%	15,700	5.9%	15,000	7.1%	15,100	11.9%	15,200	11.2%
Harrison	7,500	6.4%	7,400	5.9%	7,400	6.2%	7,300	7.1%	7,300	11.3%	7,300	12.0%
Henry	15,800	6.1%	16,100	5.9%	15,800	6.2%	15,600	7.9%	15,700	13.1%	15,800	12.0%
Highland	20,900	5.8%	21,400	5.5%	21,400	5.9%	20,600	7.4%	20,600	15.1%	19,900	16.1%
Hocking	13,800	7.4%	14,000	6.1%	14,100	6.3%	14,200	7.6%	14,300	11.0%	14,400	11.1%
Holmes	19,800	3.9%	19,300	3.7%	19,600	4.0%	19,400	4.9%	19,300	7.7%	19,500	7.4%
Huron	30,100	7.6%	30,000	7.3%	29,500	8.0%	28,900	9.7%	28,800	15.3%	28,700	13.5%
Jackson	15,800	7.3%	15,900	7.3%	15,800	7.9%	15,200	8.4%	15,500	11.0%	15,300	11.4%
Jefferson	31,600	7.4%	31,500	6.8%	31,800	6.3%	32,700	7.0%	32,900	11.9%	32,400	13.4%
Knox	30,100	5.6%	30,500	5.0%	30,900	5.3%	30,100	6.4%	30,100	9.5%	30,200	9.6%
Lake	131,200	5.1%	132,300	4.9%	134,400	5.4%	134,700	6.0%	134,000	8.4%	133,600	8.4%
Lawrence	28,600	6.0%	29,000	5.2%	29,400	5.2%	29,300	5.4%	29,300	8.0%	29,200	8.5%
Licking	81,300	5.7%	82,500	5.0%	83,000	5.2%	83,400	6.2%	83,200	9.3%	83,100	9.5%
Logan	24,600	5.1%	24,800	4.6%	25,100	4.9%	25,200	6.0%	24,700	11.6%	24,000	11.3%
Lorain	153,700	5.8%	158,200	5.9%	160,400	6.3%	162,000	7.2%	160,700	10.1%	159,500	9.7%
Lucas	223,600	6.7%	224,900	6.2%	222,700	6.7%	221,500	8.2%	222,400	12.1%	220,000	11.3%
Madison	19,700	5.7%	20,000	5.2%	20,000	5.2%	20,100	6.2%	20,300	9.2%	20,300	9.4%
Mahoning	119,400	6.8%	119,300	6.3%	116,300	6.2%	115,400	7.1%	115,800	12.2%	114,800	11.3%
Marion	32,000	6.1%	32,200	5.3%	32,700	5.4%	32,400	7.0%	31,700	11.1%	31,000	10.8%
Medina	92,800	4.9%	94,900	4.8%	96,500	5.3%	97,300	6.0%	96,900	8.2%	96,700	8.2%
Meigs	9,000	9.7%	9,100	8.2%	9,200	8.9%	9,100	10.0%	9,400	14.5%	9,500	14.7%
Mercer	23,700	4.0%	24,100	3.7%	24,400	3.8%	24,600	4.9%	24,400	8.7%	25,000	7.4%
Miami	54,600	5.6%	55,400	5.3%	54,900	5.4%	54,500	6.4%	55,300	11.5%	54,200	10.5%
Monroe	5,400	13.1%	5,100	11.0%	5,500	8.1%	5,700	8.5%	5,700	12.3%	5,700	13.7%
Montgomery	271,000	6.3%	271,200	5.9%	269,400	6.1%	266,300	7.4%	265,100	11.3%	261,900	11.1%
Morgan	6,200	9.8%	5,700	9.0%	5,700	9.2%	5,800	10.2%	6,000	14.2%	6,000	14.5%
Morrow	17,700	6.2%	17,900	5.6%	17,900	5.8%	17,900	7.0%	18,000	10.9%	17,900	10.3%
Muskingum	40,000	8.2%	39,100	7.0%	38,800	7.7%	38,300	8.6%	38,700	12.3%	38,400	13.3%

CIVILIAN LABOR FORCE AND UNEMPLOYMENT RATES--118

TABLE 29: ANNUAL CIVILIAN LABOR FORCE AND UNEMPLOYMENT RATE ESTIMATES, 2005-2010

	2005		2006		2007		2008		2009		2010	
Area	Civilian Labor Force	Unem-ploy-ment Rate*	Civilian Labor Force	Unem-ploy-ment Rate*	Civilian Labor Force	Unem-ploy-ment Rate*	Civilian Labor Force	Unem-ploy-ment Rate*	Civilian Labor Force	Unem-ploy-ment Rate*	Civilian Labor Force	Unem-ploy-ment Rate*
Noble	5,900	8.1%	5,800	7.1%	5,800	7.3%	5,800	8.5%	5,900	14.1%	5,900	14.7%
Ottawa	21,700	7.6%	21,800	6.8%	21,600	7.2%	21,500	8.8%	20,800	13.8%	20,800	14.0%
Paulding	10,700	5.2%	10,600	4.8%	10,900	4.9%	10,800	7.1%	10,400	13.5%	10,300	11.5%
Perry	16,600	8.1%	16,500	7.3%	16,300	7.3%	16,300	8.5%	16,800	13.1%	16,800	12.8%
Pickaway	23,900	6.9%	24,200	5.7%	24,400	6.0%	24,700	7.1%	24,800	10.8%	24,800	11.0%
Pike	10,700	10.0%	10,700	8.7%	10,800	9.4%	10,800	10.1%	11,100	14.8%	11,100	14.9%
Portage	89,100	5.5%	89,900	5.1%	91,500	5.3%	92,600	6.2%	92,500	9.8%	91,300	9.8%
Preble	21,700	5.8%	22,000	5.9%	21,500	5.7%	21,400	6.9%	21,500	11.9%	21,100	10.9%
Putnam	17,700	5.2%	17,800	4.6%	18,200	4.7%	18,400	5.7%	18,300	10.3%	18,100	9.7%
Richland	62,500	6.5%	62,400	6.0%	62,100	6.4%	62,100	7.4%	61,700	12.5%	60,500	11.8%
Ross	34,600	7.2%	34,700	6.1%	34,800	6.8%	34,600	7.9%	35,000	11.8%	35,100	11.5%
Sandusky	33,200	6.1%	33,300	5.7%	33,700	6.0%	33,200	7.2%	33,100	11.8%	33,600	10.3%
Scioto	32,000	8.5%	31,200	7.5%	32,100	7.4%	32,400	8.3%	32,800	12.1%	33,000	12.8%
Seneca	31,300	6.0%	31,300	5.2%	31,000	5.7%	30,400	7.0%	30,600	12.4%	29,600	11.6%
Shelby	27,500	4.7%	28,200	4.2%	28,200	4.8%	27,500	6.2%	26,500	13.3%	25,600	11.8%
Stark	189,500	6.3%	189,100	5.7%	190,800	5.8%	191,400	6.7%	191,100	11.1%	189,100	11.3%
Summit	289,800	5.7%	293,300	5.2%	295,300	5.3%	297,300	6.1%	293,800	9.7%	291,100	9.9%
Trumbull	105,100	6.7%	105,500	6.2%	105,600	6.2%	105,200	7.5%	106,700	13.5%	104,800	11.8%
Tuscarawas	47,200	5.6%	47,900	5.0%	47,900	5.3%	47,700	6.2%	47,300	11.0%	47,400	10.5%
Union	24,400	4.9%	25,100	4.5%	25,300	4.3%	25,800	5.2%	26,000	8.3%	25,900	8.4%
Van Wert	15,000	5.1%	15,500	4.8%	15,500	5.5%	15,400	8.4%	15,200	14.5%	14,600	12.1%
Vinton	5,600	8.1%	5,700	7.8%	5,900	7.8%	5,700	9.2%	5,700	12.8%	5,700	13.0%
Warren	103,600	4.7%	106,400	4.8%	107,400	4.6%	108,900	5.5%	109,300	8.6%	108,300	8.9%
Washington	32,500	5.9%	32,900	5.2%	32,900	5.1%	33,000	5.5%	33,000	9.3%	32,300	9.1%
Wayne	60,900	4.9%	59,900	4.6%	59,800	4.8%	59,200	5.7%	58,200	9.7%	57,800	9.4%
Williams	19,500	6.0%	19,800	5.8%	19,600	6.0%	19,800	7.7%	20,100	15.4%	19,700	12.9%
Wood	67,600	5.5%	68,600	5.1%	68,900	5.3%	68,700	6.7%	65,900	11.1%	65,000	10.1%
Wyandot	13,000	5.7%	12,300	5.8%	12,200	6.5%	11,400	7.9%	11,200	13.6%	11,200	11.8%

Note: * - Percentages are based on unrounded numbers.

Sources: Ohio Dept. of Job and Family Services, Bureau of Labor Market Information, http://lmi.state.oh.us/.

Prepared by: Policy Research & Strategic Planning, Ohio Dept. of Development (DL, 5/11).

119--RESIDENTIAL BUILDING PERMITS

Residential Building Permits
Table of Contents

Table/Graph	Title	Page #
	Residential Building Permits	120
Table 30.	Number of Private Housing Units Authorized by Building Permit, 2003-2010	121
Table 31.	Value of Private Housing Units Authorized by Building Permit, 2003-2010	123

RESIDENTIAL BUILDING PERMITS

Content

The estimated number of building permits issued for private housing units in Ohio and the 88 counties, and the dollar value associated with the housing units. No adjustment for inflation has been made.

Source

Annual Building Permits Surveys [machine-readable database] / prepared by the Census Bureau. Washington, D.C.: the Bureau [producer and distributor], 2004-2011, and the Bureau's web site http://www.census.gov/.

Frequency

Annual, available about May. Other data sets contain monthly and year-to-date data as well.

Time Period Covered

2003-2010. The databases from which these are drawn extend back as far as 1980.

Geographic Areas

Data in this report are presented for the state and the 88 counties. The larger data sets contain data for other governmental units issuing permits as well as summaries for states and metropolitan areas.

Related Publications

None. Contact Policy Research and Strategic Planning at 614/466-2116 for any additional questions.

121--RESIDENTIAL BUILDING PERMITS

TABLE 30: NUMBER OF PRIVATE HOUSING UNITS AUTHORIZED BY BUILDING PERMIT, 2003-2010

Area	2003	2004	2005	2006	2007	2008	2009	2010	2010 Rank
Ohio	53,385	51,695	47,727	34,422	27,095	17,666	13,343	13,710	
Adams	1	4	0	0	18	0	6	0	85
Allen	292	369	320	193	178	110	64	116	24
Ashland	151	214	358	141	165	71	48	40	44
Ashtabula	331	375	214	227	135	117	66	81	32
Athens	40	43	26	97	104	272	25	195	20
Auglaize	200	209	190	193	142	105	67	69	35
Belmont	23	96	41	47	62	10	10	13	70
Brown	115	225	202	270	324	64	55	41	43
Butler	2,635	3,060	2,777	1,671	910	554	574	462	9
Carroll	6	33	5	5	4	6	3	3	82
Champaign	202	212	114	106	61	66	24	29	59
Clark	273	258	287	200	395	104	69	57	38
Clermont	1,436	1,311	1,528	972	820	492	506	524	8
Clinton	209	249	264	178	136	39	21	33	51
Columbiana	83	142	193	125	63	52	30	19	65
Coshocton	4	7	5	4	6	4	2	2	84
Crawford	45	148	60	39	104	95	12	12	73
Cuyahoga	2,108	2,248	1,993	1,487	1,046	742	503	531	7
Darke	105	127	169	100	65	56	38	30	55
Defiance	146	140	201	180	102	63	53	55	39
Delaware	2,864	2,437	1,957	1,247	1,034	744	533	577	4
Erie	334	356	423	196	127	55	47	47	40
Fairfield	1,553	1,265	992	604	422	212	188	196	19
Fayette	100	162	181	171	81	40	38	23	62
Franklin	9,580	7,086	7,284	4,639	3,967	2,786	2,889	3,119	1
Fulton	170	222	171	91	97	46	112	40	44
Gallia	4	6	1	0	0	0	6	9	77
Geauga	394	435	365	258	226	131	62	91	29
Greene	1,158	1,192	1,367	744	565	591	325	380	12
Guernsey	61	61	74	72	57	46	37	28	60
Hamilton	2,346	1,582	2,107	1,986	1,276	582	405	549	6
Hancock	224	991	981	861	657	448	75	86	30
Hardin	38	53	39	67	36	21	23	22	64
Harrison	3	3	3	3	2	1	0	0	85
Henry	102	84	81	68	62	26	18	15	67
Highland	114	62	144	135	107	116	16	19	65
Hocking	108	46	156	27	8	40	47	5	79
Holmes	139	135	142	9	8	15	1	3	82
Huron	192	197	166	203	122	110	52	35	50
Jackson	124	114	89	90	84	62	61	40	44
Jefferson	33	94	11	9	124	52	11	4	81
Knox	408	376	373	337	209	125	100	225	18
Lake	895	1,046	933	858	645	466	255	276	16
Lawrence	16	29	35	19	13	32	5	10	76
Licking	1,325	1,169	1,087	694	475	295	225	348	13
Logan	193	285	191	217	153	78	63	65	37
Lorain	2,262	2,041	1,958	1,420	1,076	766	589	620	2
Lucas	1,681	1,947	1,507	938	1,076	430	305	303	14
Madison	250	135	163	124	81	44	36	33	51
Mahoning	574	773	511	402	309	167	96	100	27
Marion	192	415	242	388	305	61	35	82	31
Medina	1,381	1,639	1,189	1,171	1,082	580	660	423	11
Meigs	8	17	12	19	10	6	2	5	79
Mercer	181	182	145	84	126	69	89	39	47
Miami	342	376	307	277	168	157	114	108	26
Monroe	0	36	0	0	0	0	0	0	85

TABLE 30: NUMBER OF PRIVATE HOUSING UNITS AUTHORIZED BY BUILDING PERMIT, 2003-2010

Area	2003	2004	2005	2006	2007	2008	2009	2010	2010 Rank
Montgomery	2,418	1,467	1,372	1,029	781	447	340	243	17
Morgan	55	57	63	47	20	40	6	6	78
Morrow	80	432	171	191	136	55	38	33	51
Muskingum	70	121	82	65	117	158	67	30	55
Noble	34	38	27	33	25	22	19	12	73
Ottawa	259	255	336	300	276	133	124	136	22
Paulding	12	24	43	35	21	21	11	12	73
Perry	112	77	117	89	55	53	23	30	55
Pickaway	216	249	169	106	66	154	20	23	62
Pike	204	233	155	76	59	111	80	75	33
Portage	836	711	756	581	505	308	182	175	21
Preble	191	125	109	81	63	46	69	27	61
Putnam	103	139	102	88	78	54	44	38	48
Richland	490	446	430	231	202	110	73	45	41
Ross	48	47	39	41	31	86	80	13	70
Sandusky	239	198	132	112	60	61	29	33	51
Scioto	66	43	59	54	42	46	36	36	49
Seneca	156	132	122	91	41	33	53	14	69
Shelby	204	218	295	222	228	144	82	98	28
Stark	1,550	1,493	1,404	1,005	724	430	357	449	10
Summit	2,354	2,223	1,968	1,628	1,089	731	559	561	5
Trumbull	480	520	449	304	320	231	60	73	34
Tuscarawas	197	229	164	141	108	81	47	43	42
Union	579	517	440	271	221	159	130	115	25
Van Wert	95	74	67	47	42	26	28	30	55
Vinton	0	0	4	0	0	0	0	0	85
Warren	2,666	2,664	2,477	1,676	1,148	737	755	599	3
Washington	54	36	39	34	24	14	8	13	70
Wayne	532	496	466	348	343	155	166	132	23
Williams	162	133	121	121	92	25	18	15	67
Wood	1,095	1,705	1,152	651	521	548	128	296	15
Wyandot	74	74	63	61	27	25	15	68	36

Note: 0 may also mean no data collected.

Source: Building Permits Survey [machine-readable data file - annual] / prepared by the Bureau of the Census. Washington, D.C.: the Bureau [producer and distributor], 2004-2011.

Prepared by: Policy Research & Strategic Planning, Ohio Dept. of Development (DL, 5/11).

123--RESIDENTIAL BUILDING PERMITS

TABLE 31: VALUE OF PRIVATE HOUSING UNITS AUTHORIZED BY BUILDING PERMIT, 2003-2010 (in thousands)

Area	2003	2004	2005	2006	2007	2008	2009	2010	2010 Rank
Ohio	$7,544,127	$7,973,930	$7,869,767	$5,919,967	$4,703,824	$2,928,398	$2,193,950	$2,297,494	
Adams	$120	$261	$0	$0	$590	$0	$510	$0	85
Allen	$45,344	$57,524	$54,055	$29,877	$26,391	$15,731	$10,907	$13,505	29
Ashland	$17,514	$28,927	$29,569	$18,400	$19,378	$9,001	$6,465	$5,061	53
Ashtabula	$6,844	$57,026	$33,157	$35,211	$20,365	$16,519	$11,646	$11,669	34
Athens	$3,187	$3,752	$3,340	$7,779	$11,735	$23,770	$2,060	$12,570	32
Auglaize	$27,423	$30,384	$25,483	$27,774	$23,673	$18,089	$11,205	$11,359	35
Belmont	$2,604	$6,362	$2,338	$4,209	$7,334	$1,525	$1,522	$1,345	74
Brown	$16,013	$31,845	$28,408	$32,040	$37,800	$10,510	$8,275	$6,750	44
Butler	$400,353	$439,474	$453,236	$288,789	$174,791	$106,731	$100,939	$88,135	10
Carroll	$909	$2,680	$372	$276	$490	$825	$260	$440	82
Champaign	$22,178	$26,035	$17,306	$14,757	$9,167	$9,870	$3,279	$6,337	47
Clark	$33,033	$40,268	$43,732	$29,167	$38,727	$15,059	$10,350	$9,893	38
Clermont	$208,435	$200,814	$217,446	$144,001	$115,719	$65,262	$64,030	$60,334	13
Clinton	$24,065	$28,314	$35,146	$25,355	$15,362	$6,937	$2,878	$4,319	55
Columbiana	$7,889	$16,924	$25,978	$16,633	$8,475	$7,600	$3,522	$2,379	65
Coshocton	$695	$730	$405	$577	$661	$1,034	$170	$170	84
Crawford	$6,715	$13,630	$7,684	$5,592	$10,962	$7,038	$1,897	$2,093	66
Cuyahoga	$382,990	$431,506	$414,561	$297,521	$227,043	$134,600	$97,172	$112,848	4
Darke	$12,573	$16,390	$19,867	$15,490	$13,206	$10,560	$6,717	$6,760	43
Defiance	$17,520	$17,912	$22,257	$20,663	$13,143	$7,884	$7,492	$7,535	41
Delaware	$560,558	$530,377	$513,658	$300,734	$349,008	$183,177	$145,679	$149,743	2
Erie	$41,265	$47,589	$48,313	$33,450	$23,671	$12,339	$9,017	$11,186	36
Fairfield	$247,132	$200,019	$172,509	$124,893	$81,273	$44,827	$38,099	$39,033	17
Fayette	$13,114	$17,145	$23,037	$18,298	$10,336	$5,325	$4,833	$3,611	59
Franklin	$1,130,494	$1,038,015	$1,075,080	$792,662	$589,458	$373,376	$382,809	$389,696	1
Fulton	$23,557	$30,020	$23,088	$17,289	$12,591	$6,850	$11,970	$6,402	45
Gallia	$415	$217	$57	$0	$0	$0	$376	$501	81
Geauga	$92,386	$109,038	$101,717	$79,402	$69,967	$29,579	$19,955	$26,082	21
Greene	$160,579	$222,505	$248,232	$176,440	$148,925	$137,428	$89,883	$106,096	5
Guernsey	$6,846	$7,040	$8,985	$9,109	$7,234	$4,604	$4,379	$1,834	68
Hamilton	$281,980	$294,543	$319,734	$348,972	$272,697	$145,907	$78,157	$90,250	8
Hancock	$39,922	$138,779	$139,308	$125,843	$96,385	$70,846	$18,931	$20,505	27
Hardin	$3,730	$6,320	$4,598	$9,526	$5,130	$2,338	$3,095	$2,999	61
Harrison	$665	$900	$900	$695	$400	$300	$0	$0	85
Henry	$13,413	$10,621	$11,467	$10,153	$10,197	$3,781	$2,748	$2,079	67
Highland	$7,959	$6,055	$19,665	$16,117	$11,235	$10,002	$1,654	$1,832	69
Hocking	$8,123	$2,958	$9,693	$1,794	$661	$3,420	$6,148	$628	80
Holmes	$16,782	$16,219	$15,609	$1,282	$1,040	$1,447	$93	$283	83
Huron	$21,662	$23,368	$21,505	$23,324	$14,053	$10,501	$6,123	$4,895	54
Jackson	$12,605	$13,699	$10,962	$11,903	$11,555	$9,611	$7,131	$5,979	49
Jefferson	$5,609	$7,270	$2,800	$1,301	$7,343	$8,367	$2,058	$904	77
Knox	$43,803	$46,016	$50,854	$43,055	$29,999	$18,604	$14,808	$23,987	22
Lake	$178,475	$191,015	$180,306	$171,087	$128,874	$84,961	$56,843	$60,402	12
Lawrence	$1,475	$2,134	$3,334	$1,845	$803	$1,180	$427	$1,635	72
Licking	$203,606	$221,312	$168,442	$115,747	$80,536	$49,586	$42,580	$46,935	15
Logan	$24,531	$33,090	$25,938	$27,197	$18,976	$11,236	$8,810	$10,602	37
Lorain	$359,657	$371,397	$352,879	$247,624	$192,638	$129,350	$94,433	$103,908	6
Lucas	$240,742	$249,089	$236,733	$134,313	$111,087	$64,902	$42,724	$47,719	14
Madison	$23,701	$16,672	$21,846	$17,810	$13,811	$6,837	$5,465	$5,212	51
Mahoning	$76,554	$107,588	$90,254	$84,859	$55,883	$35,658	$22,836	$22,803	24
Marion	$20,474	$36,346	$25,282	$36,248	$26,254	$7,637	$4,946	$12,660	31
Medina	$264,941	$285,990	$250,261	$210,162	$172,549	$101,404	$83,309	$88,342	9
Meigs	$738	$1,700	$1,032	$2,040	$1,290	$690	$142	$730	79
Mercer	$29,068	$28,049	$23,095	$14,975	$17,406	$14,715	$12,941	$6,125	48
Miami	$64,025	$68,870	$53,952	$54,783	$35,493	$34,224	$21,370	$22,745	25
Monroe	$0	$2,000	$0	$0	$0	$0	$0	$0	85

TABLE 31: VALUE OF PRIVATE HOUSING UNITS AUTHORIZED BY BUILDING PERMIT, 2003-2010 (in thousands)

Area	2003	2004	2005	2006	2007	2008	2009	2010	2010 Rank
Montgomery	$297,201	$226,643	$222,691	$157,017	$161,367	$68,478	$52,451	$44,513	16
Morgan	$6,688	$18,110	$18,348	$14,035	$6,153	$4,993	$1,530	$1,665	70
Morrow	$7,902	$64,180	$26,832	$27,702	$17,566	$8,171	$6,437	$5,674	50
Muskingum	$4,024	$7,103	$3,376	$5,832	$13,006	$8,551	$2,245	$2,762	62
Noble	$2,883	$4,548	$2,536	$3,667	$3,365	$2,254	$2,622	$1,221	75
Ottawa	$21,389	$20,421	$64,256	$62,969	$48,837	$24,997	$22,623	$27,552	20
Paulding	$1,574	$4,141	$5,101	$3,743	$2,509	$1,404	$1,408	$1,391	73
Perry	$9,662	$9,379	$12,129	$10,605	$9,075	$8,410	$3,337	$4,182	57
Pickaway	$31,801	$33,253	$28,584	$17,892	$11,846	$17,548	$3,464	$4,174	58
Pike	$23,253	$26,188	$14,565	$8,822	$6,652	$16,305	$12,835	$12,138	33
Portage	$106,586	$112,646	$120,207	$103,044	$80,380	$47,553	$30,830	$31,229	19
Preble	$22,454	$17,843	$16,250	$11,322	$10,820	$7,828	$10,243	$5,198	52
Putnam	$13,698	$19,813	$16,468	$13,889	$12,664	$10,556	$8,746	$7,144	42
Richland	$63,167	$63,247	$57,373	$33,410	$34,347	$18,113	$10,117	$7,537	40
Ross	$4,923	$4,391	$3,953	$3,280	$2,307	$6,855	$5,914	$1,194	76
Sandusky	$23,595	$23,597	$16,858	$14,117	$9,331	$8,031	$5,866	$4,292	56
Scioto	$2,501	$2,470	$2,464	$1,482	$1,051	$1,057	$845	$845	78
Seneca	$12,706	$15,981	$14,151	$10,617	$6,556	$4,721	$5,383	$2,626	64
Shelby	$26,483	$31,767	$40,409	$33,769	$33,017	$27,273	$13,019	$20,728	26
Stark	$250,473	$246,791	$228,447	$158,008	$123,831	$68,518	$53,784	$73,815	11
Summit	$360,772	$364,346	$350,233	$275,253	$199,890	$127,580	$82,651	$96,501	7
Trumbull	$58,910	$66,274	$63,635	$49,419	$43,269	$25,909	$8,711	$13,120	30
Tuscarawas	$26,003	$28,154	$22,501	$21,775	$16,505	$11,681	$8,144	$6,360	46
Union	$104,639	$92,245	$80,574	$47,775	$45,048	$34,442	$24,735	$22,943	23
Van Wert	$10,604	$9,703	$7,603	$6,348	$5,913	$3,261	$3,752	$3,597	60
Vinton	$0	$0	$40	$0	$0	$0	$0	$0	85
Warren	$376,899	$381,197	$510,663	$390,237	$296,118	$186,228	$154,732	$144,708	3
Washington	$6,151	$3,369	$2,064	$2,459	$2,116	$1,472	$1,543	$1,651	71
Wayne	$70,972	$69,188	$74,787	$56,137	$47,605	$26,914	$28,394	$19,907	28
Williams	$20,153	$17,062	$17,443	$19,047	$10,101	$4,360	$1,834	$2,653	63
Wood	$108,648	$146,084	$126,344	$68,991	$54,626	$47,516	$26,214	$35,649	18
Wyandot	$10,424	$9,073	$9,419	$8,264	$4,185	$3,870	$3,476	$8,680	39

Note: 0 may also mean no data collected.

Source: Building Permits Survey [machine-readable data file - annual] / prepared by the Bureau of the Census. Washington, D.C.: the Bureau [producer and distributor], 2004-2011.

Prepared by: Policy Research & Strategic Planning, Ohio Dept. of Development (DL, 5/11).

125--TAXABLE VALUE OF REAL PROPERTY

Taxable Value of Real Property
Table of Contents

Table/Graph	Title	Page #
	Taxable Value of Real Property	126
Table 32.	Taxable Value of Real Property - Total, 2002-2009	127
Table 33.	Taxable Value of Real Property - Agricultural, 2002-2009	129
Table 34.	Taxable Value of Real Property - Agricultural, 2002-2009 (percentage of total)	131
Table 35.	Taxable Value of Real Property - Commercial, 2002-2009	133
Table 36.	Taxable Value of Real Property - Commercial, 2002-2009 (percentage of total)	135
Table 37.	Taxable Value of Real Property - Industrial, 2002-2009	137
Table 38.	Taxable Value of Real Property - Industrial, 2002-2009 (percentage of total)	139
Table 39.	Taxable Value of Real Property - Mineral, 2002-2009	141
Table 40.	Taxable Value of Real Property - Mineral, 2002-2009 (percentage of total)	143
Table 41.	Taxable Value of Real Property - Residential, 2002-2009	145
Table 42.	Taxable Value of Real Property - Residential, 2002-2009 (percentage of total)	147

TAXABLE VALUE OF REAL PROPERTY

Content

The following tables present the taxable value of agricultural, commercial, industrial, mineral, and residential property. The first table is a summation of the five real property categories. Under state law, taxable (i.e., assessed) value represents 35 percent of the market value, except for certain agricultural land.

County auditors classify all real property (except railroad) in Ohio into one of the five categories, depending on the property's highest or best probable use. (A second exception is "current use" for certain agricultural property). The commercial category includes public utility real property. No adjustment for inflation has been made.

Source

The Ohio Dept. of Taxation's web pages: http://tax.ohio.gov/; select "Researchers," then "Tax Data Series," then "Property Tax," then "Real Property," then look for Table PD-31.

Frequency

Annually.

Time Period Covered

2002-2009.

Geographic Areas

Data in this report are presented for the state and the 88 counties.

Related Publications

Related publications are found at the source. They cover Intangible Property, Manufactured Homes, other types of Real Property, Real Estate and Public Utility Taxes, Tangible Personable Property, and taxes for other geographic areas. Contact the Ohio Dept. of Taxation at 614/466-3960 for these and other tax reports, or visit their web site.

127--TAXABLE VALUE OF REAL PROPERTY

TABLE 32: TAXABLE VALUE OF REAL PROPERTY - TOTAL, 2002-2009
(in millions of current dollars)

	2002	2003	2004	2005	2006	2007	2008	2009
Ohio	$186,594.6	$196,422.3	$202,425.4	$218,621.7	$230,443.0	$235,613.7	$241,087.9	$238,138.9
Adams	$306.0	$297.2	$325.0	$329.3	$334.6	$368.7	$385.8	$386.0
Allen	$1,236.3	$1,456.0	$1,475.5	$1,516.1	$1,650.1	$1,683.8	$1,716.6	$1,777.4
Ashland	$730.7	$741.9	$765.0	$819.7	$844.4	$863.2	$924.6	$933.6
Ashtabula	$1,377.1	$1,394.0	$1,413.4	$1,573.4	$1,595.8	$1,627.6	$1,766.4	$1,786.6
Athens	$618.9	$629.5	$634.2	$701.4	$708.8	$723.1	$840.4	$845.0
Auglaize	$656.9	$668.8	$683.2	$750.2	$763.9	$778.4	$848.5	$862.5
Belmont	$715.8	$775.7	$786.9	$801.1	$923.1	$939.0	$949.8	$955.0
Brown	$456.0	$518.2	$532.2	$551.6	$636.5	$645.2	$656.3	$684.9
Butler	$6,042.2	$6,174.4	$6,361.7	$6,931.2	$7,120.0	$7,269.2	$7,795.8	$7,562.0
Carroll	$384.6	$392.1	$429.8	$435.6	$444.8	$493.8	$499.0	$502.5
Champaign	$547.9	$558.0	$586.5	$600.6	$625.5	$687.3	$694.6	$701.3
Clark	$1,819.8	$1,868.3	$2,042.7	$2,090.1	$2,121.4	$2,317.9	$2,327.6	$2,285.1
Clermont	$3,136.7	$3,239.6	$3,339.7	$3,770.4	$3,841.7	$3,912.1	$4,142.8	$4,141.4
Clinton	$611.3	$639.6	$655.5	$723.8	$755.6	$756.2	$811.7	$813.0
Columbiana	$1,195.3	$1,233.8	$1,359.0	$1,374.0	$1,395.7	$1,499.7	$1,515.2	$1,529.6
Coshocton	$416.3	$472.3	$478.5	$487.9	$539.1	$542.6	$549.4	$572.4
Crawford	$507.2	$562.1	$567.3	$573.6	$637.8	$641.1	$646.5	$643.0
Cuyahoga	$24,792.0	$26,831.4	$27,310.1	$27,390.3	$30,385.4	$30,404.8	$30,479.2	$28,957.8
Darke	$758.3	$769.6	$778.5	$828.7	$838.3	$848.6	$922.9	$927.1
Defiance	$520.8	$527.3	$536.9	$594.4	$598.3	$613.6	$653.2	$665.8
Delaware	$3,854.8	$4,179.5	$4,506.9	$5,483.4	$5,783.0	$5,991.0	$6,110.7	$6,210.2
Erie	$1,410.5	$1,661.0	$1,682.8	$1,717.4	$1,944.5	$1,963.3	$1,985.9	$1,999.8
Fairfield	$2,255.1	$2,335.3	$2,622.2	$2,710.4	$2,797.3	$3,098.8	$3,123.9	$3,139.2
Fayette	$401.2	$417.2	$421.4	$435.4	$491.0	$498.5	$515.1	$551.8
Franklin	$21,242.0	$21,754.1	$22,259.8	$25,813.1	$26,431.3	$26,832.1	$27,338.3	$27,451.5
Fulton	$678.8	$701.8	$723.4	$771.4	$796.7	$809.3	$867.1	$868.7
Gallia	$335.9	$357.1	$360.7	$411.2	$413.9	$420.3	$452.3	$462.0
Geauga	$2,379.9	$2,455.7	$2,504.1	$2,845.8	$2,893.5	$2,951.9	$2,991.3	$3,004.7
Greene	$2,783.5	$2,850.4	$2,925.1	$3,188.3	$3,273.8	$3,391.2	$3,746.7	$3,779.5
Guernsey	$362.5	$437.7	$440.8	$448.5	$522.2	$525.6	$531.6	$538.8
Hamilton	$16,074.0	$16,213.4	$16,216.5	$18,860.1	$18,922.0	$19,033.3	$19,557.5	$19,525.6
Hancock	$1,167.6	$1,207.1	$1,315.0	$1,344.8	$1,379.2	$1,473.7	$1,488.4	$1,504.4
Hardin	$341.7	$347.3	$353.5	$377.3	$382.1	$386.9	$435.4	$440.2
Harrison	$169.0	$171.2	$173.6	$205.3	$205.8	$206.3	$230.0	$228.7
Henry	$406.2	$415.7	$425.8	$455.6	$462.1	$469.1	$524.0	$525.7
Highland	$461.6	$509.1	$525.3	$544.1	$607.4	$614.5	$623.8	$661.0
Hocking	$347.2	$357.9	$421.9	$428.3	$437.3	$490.1	$497.6	$505.2
Holmes	$527.1	$550.3	$615.4	$636.5	$650.1	$706.0	$720.2	$730.2
Huron	$767.5	$846.4	$862.0	$879.4	$948.5	$962.2	$974.9	$1,014.9
Jackson	$306.9	$310.9	$318.4	$403.1	$405.5	$406.4	$424.5	$426.8
Jefferson	$715.3	$773.7	$784.4	$792.3	$904.5	$913.2	$919.3	$895.9
Knox	$809.8	$832.4	$853.5	$954.5	$979.0	$991.8	$1,117.7	$1,122.7
Lake	$4,587.6	$5,376.1	$5,463.5	$5,573.2	$6,250.8	$6,347.6	$6,442.1	$5,972.5
Lawrence	$531.9	$545.0	$616.7	$624.5	$631.5	$716.5	$720.9	$725.1
Licking	$2,693.5	$2,789.1	$2,899.0	$3,283.4	$3,381.1	$3,455.8	$3,518.4	$3,565.3
Logan	$724.4	$741.9	$806.4	$819.4	$852.8	$983.3	$992.2	$1,001.6
Lorain	$4,611.9	$5,155.9	$5,375.1	$5,598.4	$6,365.4	$6,519.7	$6,617.3	$6,361.0
Lucas	$6,574.0	$7,431.4	$7,587.2	$7,718.5	$8,708.1	$8,648.6	$8,686.3	$7,834.8
Madison	$581.3	$602.2	$621.5	$699.0	$717.8	$733.6	$816.7	$820.4
Mahoning	$3,206.3	$3,266.1	$3,310.2	$3,739.5	$3,816.8	$3,882.7	$3,942.6	$3,976.1

TABLE 32: TAXABLE VALUE OF REAL PROPERTY - TOTAL, 2002-2009
(in millions of current dollars)

	2002	2003	2004	2005	2006	2007	2008	2009
Marion	$799.7	$810.3	$832.3	$845.6	$872.3	$952.8	$955.7	$956.3
Medina	$3,364.7	$3,501.3	$3,868.1	$4,016.7	$4,133.9	$4,573.1	$4,634.2	$4,696.5
Meigs	$198.5	$202.9	$225.0	$226.0	$228.4	$248.0	$250.4	$254.6
Mercer	$608.9	$619.5	$630.4	$707.0	$715.3	$725.7	$790.3	$795.3
Miami	$1,635.2	$1,668.0	$1,773.4	$1,830.2	$1,860.3	$2,053.9	$2,076.5	$2,103.9
Monroe	$152.7	$155.6	$182.5	$185.2	$175.7	$186.6	$194.0	$197.6
Montgomery	$8,549.1	$8,644.7	$8,754.5	$9,673.4	$9,767.7	$9,848.5	$9,886.5	$9,893.9
Morgan	$151.1	$165.7	$168.1	$171.8	$200.4	$200.3	$203.0	$207.0
Morrow	$442.9	$463.3	$474.4	$570.5	$585.0	$600.8	$640.3	$645.0
Muskingum	$1,048.3	$1,136.3	$1,163.4	$1,196.1	$1,385.3	$1,391.0	$1,413.8	$1,445.7
Noble	$136.5	$138.5	$141.2	$159.4	$162.8	$165.5	$196.5	$198.0
Ottawa	$1,081.5	$1,254.3	$1,290.3	$1,322.4	$1,530.3	$1,562.1	$1,587.0	$1,647.1
Paulding	$232.5	$235.4	$246.0	$249.7	$250.8	$272.0	$276.9	$280.2
Perry	$319.3	$326.6	$337.7	$417.2	$419.0	$438.3	$470.7	$477.8
Pickaway	$714.9	$742.1	$775.6	$892.9	$904.7	$927.8	$985.2	$983.6
Pike	$220.4	$222.8	$232.4	$276.7	$282.9	$288.1	$304.3	$305.1
Portage	$2,399.7	$2,706.2	$2,787.7	$2,868.6	$3,221.5	$3,281.4	$3,325.9	$3,244.0
Preble	$603.8	$612.6	$622.1	$689.4	$695.7	$706.8	$758.2	$763.6
Putnum	$461.6	$473.9	$480.9	$521.4	$531.4	$543.9	$605.4	$620.2
Richland	$1,670.6	$1,699.6	$1,725.7	$1,944.2	$1,956.2	$1,969.4	$1,987.6	$1,987.5
Ross	$799.3	$815.4	$888.4	$902.4	$923.7	$1,057.9	$1,066.3	$1,076.6
Sandusky	$817.0	$913.4	$928.7	$947.6	$1,046.7	$1,056.7	$1,065.8	$1,120.1
Scioto	$622.3	$631.8	$714.5	$716.7	$725.7	$801.8	$807.9	$816.9
Seneca	$721.4	$728.1	$741.1	$801.0	$810.8	$816.9	$884.6	$886.5
Shelby	$729.6	$750.8	$769.0	$829.4	$845.5	$863.5	$919.8	$933.5
Stark	$5,392.9	$6,036.9	$6,159.1	$6,311.9	$7,028.6	$7,066.4	$7,104.3	$6,853.4
Summit	$10,395.3	$10,494.9	$10,744.1	$11,750.1	$11,919.3	$12,060.7	$12,237.5	$12,256.1
Trumbull	$2,820.6	$2,852.4	$2,890.8	$3,260.2	$3,267.7	$3,285.9	$3,306.9	$3,310.2
Tuscarawas	$1,232.8	$1,257.5	$1,395.3	$1,422.1	$1,447.3	$1,551.2	$1,566.9	$1,582.4
Union	$811.7	$846.4	$958.8	$1,022.5	$1,080.9	$1,270.7	$1,239.3	$1,231.3
Van Wert	$367.5	$369.9	$375.4	$391.3	$397.7	$401.6	$452.9	$455.1
Vinton	$103.4	$118.5	$120.6	$123.0	$138.8	$140.0	$141.0	$159.4
Warren	$3,536.2	$4,025.0	$4,292.8	$4,548.6	$5,439.2	$5,690.8	$5,878.0	$5,463.3
Washington	$731.7	$750.3	$840.9	$849.3	$858.9	$922.9	$932.7	$936.6
Wayne	$1,643.2	$1,681.3	$1,731.8	$1,898.1	$1,932.2	$1,958.6	$2,113.1	$2,121.9
Williams	$532.8	$550.0	$558.4	$568.9	$638.0	$645.6	$658.4	$684.4
Wood	$2,099.6	$2,164.4	$2,222.6	$2,575.1	$2,607.2	$2,668.9	$2,751.4	$2,790.9
Wyandot	$306.2	$312.4	$327.7	$333.2	$339.5	$378.5	$380.4	$381.4

Source: <http://tax.ohio.gov>, researcher, property tax statistics, real property, publication code PD31, 2003-2010.

Prepared by: Policy Research & Strategic Planning, Ohio Dept. of Development (DL, 4/11).

129--TAXABLE VALUE OF REAL PROPERTY

TABLE 33: TAXABLE VALUE OF REAL PROPERTY - AGRICULTURAL, 2002-2009
(in millions of current dollars)

	2002	2003	2004	2005	2006	2007	2008	2009
Ohio	$8,378.9	$8,514.5	$8,594.4	$8,807.8	$9,095.6	$9,415.8	$10,285.3	$10,635.9
Adams	$58.4	$60.1	$64.6	$64.0	$64.4	$73.4	$74.2	$73.4
Allen	$78.6	$77.1	$75.0	$75.1	$78.5	$77.6	$79.1	$112.6
Ashland	$88.7	$87.3	$87.4	$86.5	$86.7	$86.9	$98.8	$99.3
Ashtabula	$216.6	$217.5	$219.9	$247.1	$249.5	$256.8	$292.9	$295.3
Athens	$74.9	$75.7	$75.4	$86.0	$86.3	$88.1	$107.0	$106.3
Auglaize	$67.9	$68.0	$68.6	$60.6	$60.0	$61.1	$88.7	$90.5
Belmont	$70.8	$78.2	$79.7	$80.8	$88.8	$89.2	$89.6	$97.7
Brown	$87.5	$91.0	$93.7	$96.5	$109.4	$111.8	$112.9	$142.3
Butler	$132.2	$133.7	$135.7	$147.7	$150.5	$143.9	$164.5	$156.9
Carroll	$92.2	$93.7	$100.9	$101.5	$103.6	$116.6	$117.1	$121.9
Champaign	$96.4	$97.1	$85.7	$86.0	$90.3	$104.9	$101.6	$106.6
Clark	$92.9	$95.2	$92.9	$95.5	$98.3	$119.0	$118.4	$119.0
Clermont	$85.5	$83.5	$82.6	$91.1	$89.6	$89.4	$100.6	$100.8
Clinton	$94.6	$95.0	$95.6	$91.4	$91.7	$92.4	$119.9	$121.1
Columbiana	$123.4	$127.5	$141.1	$140.1	$142.2	$167.0	$167.5	$169.2
Coshocton	$78.6	$88.8	$87.9	$89.0	$101.6	$101.8	$103.5	$126.9
Crawford	$78.4	$76.5	$77.6	$77.5	$84.1	$84.3	$84.9	$113.3
Cuyahoga	$8.3	$8.5	$9.5	$9.6	$8.4	$8.8	$8.4	$9.0
Darke	$130.6	$131.0	$132.8	$122.1	$120.0	$118.6	$157.8	$158.0
Defiance	$76.8	$77.7	$78.1	$79.4	$79.7	$79.4	$98.4	$99.7
Delaware	$105.6	$101.0	$102.8	$96.0	$89.8	$83.6	$94.0	$90.7
Erie	$59.2	$61.3	$63.3	$61.2	$67.7	$66.3	$66.5	$78.5
Fairfield	$160.2	$160.7	$163.7	$167.6	$165.8	$184.5	$183.0	$186.0
Fayette	$88.9	$79.5	$80.1	$80.7	$87.7	$87.3	$87.1	$130.1
Franklin	$70.8	$70.7	$69.2	$63.8	$56.4	$56.3	$51.1	$51.2
Fulton	$91.8	$92.4	$93.5	$89.4	$90.0	$90.2	$123.2	$122.8
Gallia	$62.1	$62.9	$64.9	$80.2	$79.0	$79.8	$92.9	$94.3
Geauga	$268.1	$271.4	$273.7	$297.4	$298.9	$300.5	$301.7	$302.2
Greene	$119.2	$122.5	$123.7	$126.8	$132.0	$136.0	$163.7	$159.5
Guernsey	$45.1	$52.3	$52.8	$52.9	$61.3	$62.3	$65.0	$72.2
Hamilton	$37.7	$37.9	$38.5	$62.5	$60.7	$59.6	$59.4	$52.6
Hancock	$119.0	$119.8	$107.4	$108.1	$109.0	$126.6	$127.3	$128.3
Hardin	$84.0	$84.3	$84.7	$73.3	$72.4	$71.4	$104.9	$105.0
Harrison	$44.4	$43.9	$43.6	$55.9	$55.9	$56.1	$69.1	$70.1
Henry	$82.2	$81.9	$81.7	$71.8	$71.8	$71.7	$100.2	$99.7
Highland	$96.6	$97.5	$99.5	$100.1	$100.4	$100.9	$102.3	$135.6
Hocking	$33.1	$33.5	$38.9	$38.6	$39.4	$45.7	$46.1	$46.2
Holmes	$162.8	$164.6	$166.0	$173.1	$172.2	$183.2	$185.8	$187.7
Huron	$103.4	$100.9	$101.0	$101.6	$105.6	$106.6	$107.0	$141.4
Jackson	$45.4	$45.4	$45.9	$63.2	$63.2	$60.3	$64.0	$63.9
Jefferson	$49.8	$56.1	$57.3	$59.3	$73.3	$73.6	$73.3	$72.4
Knox	$145.4	$146.2	$148.8	$160.8	$164.7	$169.1	$205.5	$205.6
Lake	$67.7	$77.3	$75.7	$76.2	$83.2	$81.0	$80.5	$64.3
Lawrence	$45.5	$45.6	$65.1	$63.9	$63.7	$70.7	$72.4	$73.1
Licking	$170.4	$195.4	$194.7	$208.9	$205.4	$207.8	$224.1	$227.3
Logan	$89.3	$90.6	$82.0	$82.2	$82.1	$99.1	$99.6	$99.3

TABLE 33: TAXABLE VALUE OF REAL PROPERTY - AGRICULTURAL, 2002-2009
(in millions of current dollars)

	2002	2003	2004	2005	2006	2007	2008	2009
Lorain	$94.1	$101.4	$101.5	$100.3	$121.5	$116.2	$117.7	$115.1
Lucas	$71.2	$71.6	$70.9	$72.4	$74.3	$70.8	$69.9	$78.9
Madison	$91.5	$93.9	$95.0	$83.2	$85.1	$86.3	$130.8	$130.3
Mahoning	$108.5	$108.0	$108.5	$133.5	$132.0	$131.8	$133.9	$133.3
Marion	$77.0	$78.3	$63.6	$64.3	$65.1	$74.0	$78.9	$79.5
Medina	$232.8	$213.5	$234.3	$235.1	$233.7	$249.2	$249.2	$245.9
Meigs	$49.8	$50.7	$63.9	$63.6	$63.7	$68.9	$68.7	$69.9
Mercer	$129.7	$129.6	$131.7	$122.9	$123.8	$123.8	$155.6	$155.1
Miami	$100.0	$99.9	$87.3	$89.3	$89.2	$103.3	$99.9	$99.6
Monroe	$49.5	$50.9	$63.6	$64.1	$65.6	$75.5	$76.3	$77.0
Montgomery	$86.6	$85.6	$86.7	$89.3	$84.8	$86.6	$102.8	$101.6
Morgan	$51.3	$57.2	$57.5	$57.9	$71.6	$71.8	$72.4	$74.4
Morrow	$74.5	$79.3	$78.5	$78.2	$77.8	$77.8	$99.1	$98.3
Muskingum	$95.9	$101.3	$102.4	$102.6	$133.1	$128.8	$130.4	$140.4
Noble	$53.6	$53.6	$55.0	$64.1	$65.5	$67.1	$83.3	$84.0
Ottawa	$58.8	$59.4	$64.5	$59.8	$62.0	$62.3	$61.2	$78.0
Paulding	$57.6	$57.9	$44.3	$44.5	$45.5	$54.6	$55.1	$56.9
Perry	$53.9	$56.0	$56.6	$64.4	$64.0	$65.0	$74.7	$76.0
Pickaway	$97.8	$98.3	$101.5	$98.3	$112.2	$113.4	$144.2	$143.4
Pike	$42.1	$43.5	$44.4	$51.4	$53.0	$52.6	$57.7	$58.6
Portage	$134.5	$152.7	$153.5	$156.6	$174.8	$171.0	$170.7	$148.8
Preble	$117.9	$117.8	$118.5	$117.2	$118.0	$119.9	$151.5	$153.3
Putnum	$103.9	$105.6	$106.2	$99.1	$100.8	$102.3	$134.6	$136.1
Richland	$100.7	$102.5	$106.4	$115.7	$116.1	$116.5	$128.5	$129.8
Ross	$97.1	$98.3	$94.0	$95.5	$98.6	$125.2	$125.1	$126.2
Sandusky	$98.5	$85.0	$84.1	$82.7	$88.5	$87.7	$88.5	$122.0
Scioto	$64.5	$67.5	$78.6	$78.2	$78.7	$90.0	$91.7	$95.6
Seneca	$118.5	$120.8	$123.5	$114.2	$116.2	$117.9	$158.3	$158.9
Shelby	$98.3	$99.1	$99.7	$96.8	$97.7	$98.3	$125.8	$127.3
Stark	$179.5	$196.4	$194.5	$194.8	$228.3	$227.7	$231.4	$233.8
Summit	$95.6	$93.0	$92.7	$102.2	$100.7	$100.0	$103.4	$102.3
Trumbull	$194.7	$195.9	$197.4	$242.8	$239.2	$240.3	$244.2	$244.0
Tuscarawas	$138.9	$140.0	$150.2	$151.3	$152.6	$161.8	$163.3	$165.7
Union	$129.0	$128.6	$120.7	$124.2	$124.6	$151.1	$147.1	$143.6
Van Wert	$71.9	$71.4	$71.5	$58.4	$58.6	$58.8	$91.9	$91.6
Vinton	$37.6	$41.3	$41.6	$42.6	$49.1	$49.5	$49.7	$59.7
Warren	$125.9	$137.9	$139.2	$140.0	$164.1	$164.5	$161.3	$161.9
Washington	$89.7	$92.9	$98.7	$99.9	$100.8	$104.6	$104.5	$106.4
Wayne	$156.9	$158.6	$158.7	$165.6	$170.3	$176.3	$205.1	$207.3
Williams	$82.2	$74.3	$75.1	$74.6	$92.1	$91.8	$92.7	$126.6
Wood	$105.9	$105.9	$106.0	$104.1	$97.6	$96.5	$135.1	$136.3
Wyandot	$80.1	$80.7	$68.8	$69.3	$69.4	$82.8	$83.3	$82.6

Source: <http://tax.ohio.gov>, researcher, property tax statistics, real property, publication code PD31, 2002-2009.

131--TAXABLE VALUE OF REAL PROPERTY

TABLE 34: TAXABLE VALUE OF REAL PROPERTY - AGRICULTURAL, 2002-2009
(percentage of total)

	2002	2003	2004	2005	2006	2007	2008	2009
Ohio	4.5%	4.3%	4.2%	4.0%	3.9%	4.0%	4.3%	4.5%
Adams	19.1%	20.2%	19.9%	19.4%	19.3%	19.9%	19.2%	19.0%
Allen	6.4%	5.3%	5.1%	5.0%	4.8%	4.6%	4.6%	6.3%
Ashland	12.1%	11.8%	11.4%	10.6%	10.3%	10.1%	10.7%	10.6%
Ashtabula	15.7%	15.6%	15.6%	15.7%	15.6%	15.8%	16.6%	16.5%
Athens	12.1%	12.0%	11.9%	12.3%	12.2%	12.2%	12.7%	12.6%
Auglaize	10.3%	10.2%	10.0%	8.1%	7.9%	7.9%	10.5%	10.5%
Belmont	9.9%	10.1%	10.1%	10.1%	9.6%	9.5%	9.4%	10.2%
Brown	19.2%	17.6%	17.6%	17.5%	17.2%	17.3%	17.2%	20.8%
Butler	2.2%	2.2%	2.1%	2.1%	2.1%	2.0%	2.1%	2.1%
Carroll	24.0%	23.9%	23.5%	23.3%	23.3%	23.6%	23.5%	24.3%
Champaign	17.6%	17.4%	14.6%	14.3%	14.4%	15.3%	14.6%	15.2%
Clark	5.1%	5.1%	4.5%	4.6%	4.6%	5.1%	5.1%	5.2%
Clermont	2.7%	2.6%	2.5%	2.4%	2.3%	2.3%	2.4%	2.4%
Clinton	15.5%	14.9%	14.6%	12.6%	12.1%	12.2%	14.8%	14.9%
Columbiana	10.3%	10.3%	10.4%	10.2%	10.2%	11.1%	11.1%	11.1%
Coshocton	18.9%	18.8%	18.4%	18.3%	18.9%	18.8%	18.8%	22.2%
Crawford	15.5%	13.6%	13.7%	13.5%	13.2%	13.1%	13.1%	17.6%
Cuyahoga	0.0%	0.0%	0.0%	0.0%	0.0%	0.0%	0.0%	0.0%
Darke	17.2%	17.0%	17.1%	14.7%	14.3%	14.0%	17.1%	17.0%
Defiance	14.7%	14.7%	14.6%	13.4%	13.3%	12.9%	15.1%	15.0%
Delaware	2.7%	2.4%	2.3%	1.8%	1.6%	1.4%	1.5%	1.5%
Erie	4.2%	3.7%	3.8%	3.6%	3.5%	3.4%	3.4%	3.9%
Fairfield	7.1%	6.9%	6.2%	6.2%	5.9%	6.0%	5.9%	5.9%
Fayette	22.2%	19.1%	19.0%	18.5%	17.9%	17.5%	16.9%	23.6%
Franklin	0.3%	0.3%	0.3%	0.2%	0.2%	0.2%	0.2%	0.2%
Fulton	13.5%	13.2%	12.9%	11.6%	11.3%	11.2%	14.2%	14.1%
Gallia	18.5%	17.6%	18.0%	19.5%	19.1%	19.0%	20.5%	20.4%
Geauga	11.3%	11.1%	10.9%	10.5%	10.3%	10.2%	10.1%	10.1%
Greene	4.3%	4.3%	4.2%	4.0%	4.0%	4.0%	4.4%	4.2%
Guernsey	12.5%	11.9%	12.0%	11.8%	11.7%	11.9%	12.2%	13.4%
Hamilton	0.2%	0.2%	0.2%	0.3%	0.3%	0.3%	0.3%	0.3%
Hancock	10.2%	9.9%	8.2%	8.0%	7.9%	8.6%	8.6%	8.5%
Hardin	24.6%	24.3%	24.0%	19.4%	19.0%	18.5%	24.1%	23.9%
Harrison	26.3%	25.6%	25.1%	27.2%	27.1%	27.2%	30.1%	30.6%
Henry	20.2%	19.7%	19.2%	15.8%	15.5%	15.3%	19.1%	19.0%
Highland	20.9%	19.2%	18.9%	18.4%	16.5%	16.4%	16.4%	20.5%
Hocking	9.5%	9.4%	9.2%	9.0%	9.0%	9.3%	9.3%	9.1%
Holmes	30.9%	29.9%	27.0%	27.2%	26.5%	26.0%	25.8%	25.7%
Huron	13.5%	11.9%	11.7%	11.6%	11.1%	11.1%	11.0%	13.9%
Jackson	14.8%	14.6%	14.4%	15.7%	15.6%	14.8%	15.1%	15.0%
Jefferson	7.0%	7.3%	7.3%	7.5%	8.1%	8.1%	8.0%	8.1%
Knox	18.0%	17.6%	17.4%	16.8%	16.8%	17.1%	18.4%	18.3%
Lake	1.5%	1.4%	1.4%	1.4%	1.3%	1.3%	1.2%	1.1%
Lawrence	8.5%	8.4%	10.6%	10.2%	10.1%	9.9%	10.0%	10.1%
Licking	6.3%	7.0%	6.7%	6.4%	6.1%	6.0%	6.4%	6.4%
Logan	12.3%	12.2%	10.2%	10.0%	9.6%	10.1%	10.0%	9.9%
Lorain	2.0%	2.0%	1.9%	1.8%	1.9%	1.8%	1.8%	1.8%
Lucas	1.1%	1.0%	0.9%	0.9%	0.9%	0.8%	0.8%	1.0%

TABLE 34: TAXABLE VALUE OF REAL PROPERTY - AGRICULTURAL, 2002-2009 (percentage of total)

	2002	2003	2004	2005	2006	2007	2008	2009
Madison	15.7%	15.6%	15.3%	11.9%	11.9%	11.8%	16.0%	15.9%
Mahoning	3.4%	3.3%	3.3%	3.6%	3.5%	3.4%	3.4%	3.4%
Marion	9.6%	9.7%	7.6%	7.6%	7.5%	7.8%	8.3%	8.3%
Medina	6.9%	6.1%	6.1%	5.9%	5.7%	5.5%	5.4%	5.2%
Meigs	25.1%	25.0%	28.4%	28.1%	27.9%	27.8%	27.4%	27.4%
Mercer	21.3%	20.9%	20.9%	17.4%	17.3%	17.1%	19.7%	19.5%
Monroe	32.4%	32.7%	34.8%	34.6%	37.3%	40.5%	39.3%	39.0%
Montgomery	1.0%	1.0%	1.0%	0.9%	0.9%	0.9%	1.0%	1.0%
Morgan	34.0%	34.5%	34.2%	33.7%	35.7%	35.9%	35.7%	35.9%
Morrow	16.8%	17.1%	16.5%	13.7%	13.3%	12.9%	15.5%	15.2%
Muskingum	9.1%	8.9%	8.8%	8.6%	9.6%	9.3%	9.2%	9.7%
Noble	39.3%	38.7%	39.0%	40.2%	40.2%	40.5%	42.4%	42.4%
Ottawa	5.4%	4.7%	5.0%	4.5%	4.0%	4.0%	3.9%	4.7%
Paulding	24.8%	24.6%	18.0%	17.8%	18.1%	20.1%	19.9%	20.3%
Perry	16.9%	17.1%	16.7%	15.4%	15.3%	14.8%	15.9%	15.9%
Pickaway	13.7%	13.2%	13.1%	11.0%	12.4%	12.2%	14.6%	14.6%
Pike	19.1%	19.5%	19.1%	18.6%	18.7%	18.2%	19.0%	19.2%
Portage	5.6%	5.6%	5.5%	5.5%	5.4%	5.2%	5.1%	4.6%
Preble	19.5%	19.2%	19.0%	17.0%	17.0%	17.0%	20.0%	20.1%
Putnum	22.5%	22.3%	22.1%	19.0%	19.0%	18.8%	22.2%	21.9%
Richland	6.0%	6.0%	6.2%	5.9%	5.9%	5.9%	6.5%	6.5%
Ross	12.1%	12.1%	10.6%	10.6%	10.7%	11.8%	11.7%	11.7%
Sandusky	12.1%	9.3%	9.1%	8.7%	8.5%	8.3%	8.3%	10.9%
Scioto	10.4%	10.7%	11.0%	10.9%	10.8%	11.2%	11.4%	11.7%
Seneca	16.4%	16.6%	16.7%	14.3%	14.3%	14.4%	17.9%	17.9%
Shelby	13.5%	13.2%	13.0%	11.7%	11.6%	11.4%	13.7%	13.6%
Stark	3.3%	3.3%	3.2%	3.1%	3.2%	3.2%	3.3%	3.4%
Summit	0.9%	0.9%	0.9%	0.9%	0.8%	0.8%	0.8%	0.8%
Trumbull	6.9%	6.9%	6.8%	7.4%	7.3%	7.3%	7.4%	7.4%
Tuscarawas	11.3%	11.1%	10.8%	10.6%	10.5%	10.4%	10.4%	10.5%
Union	15.9%	15.2%	12.6%	12.1%	11.5%	11.9%	11.9%	11.7%
Van Wert	19.6%	19.3%	19.1%	14.9%	14.7%	14.6%	20.3%	20.1%
Vinton	36.3%	34.9%	34.5%	34.6%	35.4%	35.4%	35.2%	37.5%
Warren	3.6%	3.4%	3.2%	3.1%	3.0%	2.9%	2.7%	3.0%
Washington	12.3%	12.4%	11.7%	11.8%	11.7%	11.3%	11.2%	11.4%
Wayne	9.5%	9.4%	9.2%	8.7%	8.8%	9.0%	9.7%	9.8%
Williams	15.4%	13.5%	13.4%	13.1%	14.4%	14.2%	14.1%	18.5%
Wood	5.0%	4.9%	4.8%	4.0%	3.7%	3.6%	4.9%	4.9%
Wyandot	26.2%	25.8%	21.0%	20.8%	20.4%	21.9%	21.9%	21.7%

Source: <http://tax.ohio.gov>, researcher, property tax statistics, real property, publication code PD31, 2002-2009.

Prepared by: Policy Research & Strategic Planning, Ohio Dept. of Development (DL, 4/11).

133--TAXABLE VALUE OF REAL PROPERTY

TABLE 35: TAXABLE VALUE OF REAL PROPERTY - COMMERCIAL, 2002-2009
(in millions of current dollars)

	2002	2003	2004	2005	2006	2007	2008	2009
Ohio	$35,105.9	$36,209.5	$37,101.5	$38,956.1	$40,916.8	$41,501.3	$43,014.3	$43,394.0
Adams	$25.9	$26.7	$31.7	$31.7	$31.3	$31.7	$42.1	$42.5
Allen	$225.2	$266.1	$268.0	$286.7	$303.3	$314.1	$329.6	$360.1
Ashland	$82.8	$81.8	$89.3	$93.8	$100.2	$103.8	$110.5	$113.5
Ashtabula	$193.3	$194.5	$195.8	$212.7	$217.2	$225.2	$241.9	$249.1
Athens	$126.6	$131.0	$129.1	$142.3	$139.9	$144.0	$180.2	$180.6
Auglaize	$75.2	$75.4	$75.8	$85.1	$85.9	$87.6	$88.2	$91.2
Belmont	$155.7	$163.6	$164.0	$165.5	$184.6	$188.4	$190.2	$183.3
Brown	$40.1	$43.8	$44.4	$47.6	$57.1	$56.9	$58.7	$59.4
Butler	$900.4	$922.9	$938.6	$1,026.0	$1,042.2	$1,087.7	$1,219.9	$1,249.0
Carroll	$31.1	$32.2	$34.1	$34.9	$35.1	$38.6	$38.8	$39.7
Champaign	$49.9	$50.5	$53.1	$54.1	$61.3	$61.4	$66.5	$68.3
Clark	$274.3	$297.3	$333.1	$352.7	$362.6	$411.9	$424.8	$410.0
Clermont	$610.1	$617.9	$625.1	$681.7	$675.8	$678.6	$698.2	$690.8
Clinton	$87.8	$102.7	$105.6	$123.4	$123.7	$125.5	$130.5	$128.4
Columbiana	$142.5	$151.0	$170.4	$171.2	$172.7	$175.8	$178.6	$180.1
Coshocton	$48.8	$57.5	$60.0	$62.3	$67.2	$67.1	$68.4	$71.2
Crawford	$57.6	$62.3	$62.1	$63.4	$76.4	$76.3	$77.2	$77.7
Cuyahoga	$6,204.9	$6,363.7	$6,636.6	$6,549.0	$7,218.4	$7,141.4	$7,126.1	$7,300.2
Darke	$77.3	$78.5	$79.3	$87.2	$88.5	$90.0	$90.6	$88.7
Defiance	$73.6	$71.4	$73.4	$82.7	$83.1	$88.5	$88.8	$94.5
Delaware	$457.4	$480.4	$508.8	$547.5	$560.4	$556.3	$579.5	$609.7
Erie	$245.9	$286.3	$291.1	$302.8	$352.0	$368.5	$377.5	$382.4
Fairfield	$339.4	$341.8	$375.2	$373.3	$388.5	$462.9	$455.4	$453.6
Fayette	$57.3	$65.5	$63.9	$64.9	$73.7	$74.8	$80.4	$76.3
Franklin	$5,715.3	$5,810.7	$5,833.9	$6,122.0	$6,293.4	$6,439.6	$6,719.2	$6,747.2
Fulton	$72.9	$76.2	$77.7	$82.9	$81.7	$82.4	$95.7	$95.0
Gallia	$85.1	$102.5	$99.8	$107.6	$108.1	$110.0	$113.7	$117.5
Geauga	$171.9	$185.1	$193.6	$224.3	$224.8	$235.8	$237.9	$235.3
Greene	$487.6	$495.6	$506.1	$538.7	$543.2	$586.5	$668.9	$679.5
Guernsey	$59.7	$71.0	$70.8	$74.3	$89.0	$84.5	$84.8	$87.0
Hamilton	$3,829.0	$3,882.5	$3,761.7	$4,019.9	$4,017.5	$4,015.7	$4,300.4	$4,258.4
Hancock	$177.3	$191.4	$196.0	$199.2	$208.1	$224.6	$225.9	$226.8
Hardin	$34.2	$34.5	$34.3	$37.1	$38.5	$38.6	$38.7	$39.8
Harrison	$16.2	$16.2	$16.6	$18.1	$18.5	$18.3	$18.7	$18.6
Henry	$29.1	$31.8	$32.5	$39.2	$40.9	$41.8	$45.6	$43.1
Highland	$52.6	$58.0	$59.6	$63.0	$73.0	$69.8	$69.5	$65.2
Hocking	$32.0	$32.2	$38.1	$36.3	$36.6	$40.0	$40.4	$40.2
Holmes	$57.4	$64.1	$75.8	$80.9	$82.0	$86.8	$87.6	$88.8
Huron	$94.7	$100.5	$101.0	$105.0	$116.4	$116.9	$119.4	$120.3
Jackson	$53.3	$53.8	$55.6	$69.5	$66.9	$67.8	$68.8	$69.5
Jefferson	$92.3	$105.2	$110.6	$110.6	$114.2	$119.4	$121.8	$122.8
Knox	$80.9	$85.5	$84.5	$96.4	$98.2	$85.6	$97.3	$94.7
Lake	$799.3	$860.3	$866.6	$871.5	$979.4	$982.2	$1,010.0	$1,021.3
Lawrence	$67.8	$69.5	$77.3	$79.7	$78.7	$80.6	$81.4	$80.2

TABLE 35: TAXABLE VALUE OF REAL PROPERTY - COMMERCIAL, 2002-2009
(in millions of current dollars)

	2002	2003	2004	2005	2006	2007	2008	2009
Licking	$350.2	$362.7	$376.0	$465.5	$464.3	$476.0	$481.1	$495.3
Logan	$83.4	$87.9	$94.9	$93.8	$95.1	$106.0	$105.6	$106.4
Lorain	$646.5	$714.1	$759.7	$797.3	$882.6	$906.4	$920.8	$923.5
Lucas	$1,465.1	$1,544.5	$1,598.5	$1,619.2	$1,862.8	$1,788.1	$1,869.4	$1,833.9
Madison	$60.5	$64.9	$68.6	$76.7	$78.6	$81.3	$89.3	$86.9
Mahoning	$617.4	$631.9	$631.9	$683.8	$721.2	$750.7	$775.1	$787.3
Marion	$119.8	$119.6	$122.5	$126.6	$137.8	$147.4	$146.5	$146.1
Medina	$428.2	$442.0	$484.1	$527.5	$539.4	$560.6	$555.9	$575.1
Meigs	$16.2	$16.6	$18.1	$18.9	$18.9	$20.0	$20.1	$20.3
Mercer	$60.0	$60.6	$60.6	$68.8	$68.5	$67.1	$66.5	$65.3
Miami	$202.0	$206.7	$215.8	$233.6	$235.3	$256.0	$261.0	$267.7
Monroe	$9.8	$10.0	$11.6	$12.6	$12.6	$13.2	$13.3	$13.4
Montgomery	$1,802.0	$1,823.8	$1,843.0	$1,977.0	$1,982.0	$1,979.9	$2,070.9	$2,091.7
Morgan	$21.0	$20.8	$21.2	$21.3	$22.1	$20.6	$20.7	$21.3
Morrow	$31.8	$33.8	$33.8	$38.0	$36.1	$36.9	$38.4	$38.6
Muskingum	$186.6	$206.2	$214.0	$220.3	$249.8	$250.6	$260.6	$263.6
Noble	$11.5	$11.4	$11.3	$11.9	$11.9	$12.0	$14.7	$14.5
Ottawa	$145.4	$161.9	$165.3	$168.7	$184.4	$186.0	$190.1	$194.5
Paulding	$16.3	$16.6	$23.1	$24.4	$20.3	$19.9	$21.9	$20.7
Perry	$25.1	$25.7	$27.1	$31.8	$32.5	$32.5	$32.6	$34.2
Pickaway	$81.9	$81.7	$84.2	$107.4	$100.9	$104.2	$105.1	$103.8
Pike	$28.0	$28.5	$29.6	$30.7	$30.5	$31.4	$32.1	$32.8
Portage	$346.7	$363.4	$374.7	$384.2	$426.2	$439.4	$442.1	$451.7
Preble	$45.6	$46.6	$48.3	$51.5	$51.2	$53.6	$56.5	$56.8
Putnum	$30.5	$32.3	$30.8	$36.7	$36.4	$37.2	$38.5	$39.2
Richland	$257.4	$262.0	$263.3	$291.3	$290.8	$291.7	$292.9	$293.4
Ross	$106.6	$109.3	$121.0	$122.2	$124.3	$149.8	$151.6	$152.3
Sandusky	$104.6	$112.7	$116.3	$121.4	$124.3	$126.7	$128.9	$138.8
Scioto	$112.3	$113.0	$128.3	$126.9	$129.9	$138.2	$139.0	$137.9
Seneca	$83.2	$81.8	$84.0	$97.9	$100.4	$99.6	$96.4	$97.7
Shelby	$72.4	$78.3	$83.7	$86.5	$86.1	$89.0	$90.9	$93.2
Stark	$931.3	$981.7	$991.8	$1,028.6	$1,197.6	$1,180.4	$1,192.9	$1,194.4
Summit	$1,999.7	$1,992.6	$2,066.9	$2,229.7	$2,228.5	$2,237.7	$2,410.9	$2,416.8
Trumbull	$417.2	$418.7	$424.2	$482.6	$476.8	$477.6	$482.5	$478.0
Tuscarawas	$201.3	$202.0	$214.4	$217.9	$213.8	$229.8	$231.1	$229.6
Union	$92.6	$97.0	$113.4	$118.8	$125.2	$151.6	$133.4	$135.7
Van Wert	$33.3	$33.2	$33.4	$36.8	$36.9	$37.0	$37.0	$37.1
Vinton	$5.4	$6.4	$6.4	$6.4	$6.7	$6.7	$6.6	$7.2
Warren	$480.6	$502.6	$530.8	$552.7	$667.9	$708.7	$752.9	$777.7
Washington	$122.6	$122.9	$148.8	$155.6	$161.1	$160.4	$162.4	$162.4
Wayne	$214.4	$223.1	$240.9	$262.3	$261.1	$256.2	$279.2	$279.6
Williams	$58.6	$61.0	$62.6	$65.5	$77.6	$77.7	$79.6	$81.4
Wood	$365.5	$380.2	$393.7	$476.9	$464.8	$485.0	$495.4	$510.6
Wyandot	$24.2	$25.1	$28.5	$29.2	$31.5	$36.5	$34.1	$34.2

Source: <http://tax.ohio.gov>, researcher, property tax statistics, real property, publication code PD31, 2002-2009.
Prepared by: Policy Research & Strategic Planning, Ohio Dept. of Development (DL, 4/11).

135--TAXABLE VALUE OF REAL PROPERTY

TABLE 36: TAXABLE VALUE OF REAL PROPERTY - COMMERCIAL, 2002-2009
(percentage of total)

	2002	2003	2004	2005	2006	2007	2008	2009
Ohio	18.8%	18.4%	18.3%	17.8%	17.8%	17.6%	17.8%	18.2%
Adams	8.5%	9.0%	9.8%	9.6%	9.4%	8.6%	10.9%	11.0%
Allen	18.2%	18.3%	18.2%	18.9%	18.4%	18.7%	19.2%	20.3%
Ashland	11.3%	11.0%	11.7%	11.4%	11.9%	12.0%	11.9%	12.2%
Ashtabula	14.0%	14.0%	13.9%	13.5%	13.6%	13.8%	13.7%	13.9%
Athens	20.5%	20.8%	20.4%	20.3%	19.7%	19.9%	21.4%	21.4%
Auglaize	11.4%	11.3%	11.1%	11.3%	11.2%	11.3%	10.4%	10.6%
Belmont	21.7%	21.1%	20.8%	20.7%	20.0%	20.1%	20.0%	19.2%
Brown	8.8%	8.5%	8.3%	8.6%	9.0%	8.8%	8.9%	8.7%
Butler	14.9%	14.9%	14.8%	14.8%	14.6%	15.0%	15.6%	16.5%
Carroll	8.1%	8.2%	7.9%	8.0%	7.9%	7.8%	7.8%	7.9%
Champaign	9.1%	9.1%	9.1%	9.0%	9.8%	8.9%	9.6%	9.7%
Clark	15.1%	15.9%	16.3%	16.9%	17.1%	17.8%	18.3%	17.9%
Clermont	19.4%	19.1%	18.7%	18.1%	17.6%	17.3%	16.9%	16.7%
Clinton	14.4%	16.1%	16.1%	17.1%	16.4%	16.6%	16.1%	15.8%
Columbiana	11.9%	12.2%	12.5%	12.5%	12.4%	11.7%	11.8%	11.8%
Coshocton	11.7%	12.2%	12.5%	12.8%	12.5%	12.4%	12.4%	12.4%
Crawford	11.3%	11.1%	11.0%	11.1%	12.0%	11.9%	11.9%	12.1%
Cuyahoga	25.0%	23.7%	24.3%	23.9%	23.8%	23.5%	23.4%	25.2%
Darke	10.2%	10.2%	10.2%	10.5%	10.6%	10.6%	9.8%	9.6%
Defiance	14.1%	13.5%	13.7%	13.9%	13.9%	14.4%	13.6%	14.2%
Delaware	11.9%	11.5%	11.3%	10.0%	9.7%	9.3%	9.5%	9.8%
Erie	17.4%	17.2%	17.3%	17.6%	18.1%	18.8%	19.0%	19.1%
Fairfield	15.1%	14.6%	14.3%	13.8%	13.9%	14.9%	14.6%	14.5%
Fayette	14.3%	15.7%	15.2%	14.9%	15.0%	15.0%	15.6%	13.8%
Franklin	26.9%	26.7%	26.2%	23.7%	23.8%	24.0%	24.6%	24.6%
Fulton	10.7%	10.9%	10.7%	10.7%	10.2%	10.2%	11.0%	10.9%
Gallia	25.3%	28.7%	27.7%	26.2%	26.1%	26.2%	25.1%	25.4%
Geauga	7.2%	7.5%	7.7%	7.9%	7.8%	8.0%	8.0%	7.8%
Greene	17.5%	17.4%	17.3%	16.9%	16.6%	17.3%	17.9%	18.0%
Guernsey	16.5%	16.2%	16.1%	16.6%	17.0%	16.1%	15.9%	16.1%
Hamilton	23.8%	23.9%	23.2%	21.3%	21.2%	21.1%	22.0%	21.8%
Hancock	15.2%	15.9%	14.9%	14.8%	15.1%	15.2%	15.2%	15.1%
Hardin	10.0%	9.9%	9.7%	9.8%	10.1%	10.0%	8.9%	9.0%
Harrison	9.6%	9.5%	9.5%	8.8%	9.0%	8.9%	8.1%	8.1%
Henry	7.2%	7.7%	7.6%	8.6%	8.8%	8.9%	8.7%	8.2%
Highland	11.4%	11.4%	11.4%	11.6%	12.0%	11.4%	11.1%	9.9%
Hocking	9.2%	9.0%	9.0%	8.5%	8.4%	8.2%	8.1%	8.0%
Holmes	10.9%	11.7%	12.3%	12.7%	12.6%	12.3%	12.2%	12.2%
Huron	12.3%	11.9%	11.7%	11.9%	12.3%	12.2%	12.3%	11.9%
Jackson	17.4%	17.3%	17.5%	17.2%	16.5%	16.7%	16.2%	16.3%
Jefferson	12.9%	13.6%	14.1%	14.0%	12.6%	13.1%	13.2%	13.7%
Knox	10.0%	10.3%	9.9%	10.1%	10.0%	8.6%	8.7%	8.4%
Lake	17.4%	16.0%	15.9%	15.6%	15.7%	15.5%	15.7%	17.1%
Lawrence	12.8%	12.7%	12.5%	12.8%	12.5%	11.3%	11.3%	11.1%
Licking	13.0%	13.0%	13.0%	14.2%	13.7%	13.8%	13.7%	13.9%
Logan	11.5%	11.8%	11.8%	11.4%	11.2%	10.8%	10.6%	10.6%
Lorain	14.0%	13.8%	14.1%	14.2%	13.9%	13.9%	13.9%	14.5%
Lucas	22.3%	20.8%	21.1%	21.0%	21.4%	20.7%	21.5%	23.4%
Madison	10.4%	10.8%	11.0%	11.0%	11.0%	11.1%	10.9%	10.6%
Mahoning	19.3%	19.3%	19.1%	18.3%	18.9%	19.3%	19.7%	19.8%

TABLE 36: TAXABLE VALUE OF REAL PROPERTY - COMMERCIAL, 2002-2009 (percentage of total)

	2002	2003	2004	2005	2006	2007	2008	2009
Marion	15.0%	14.8%	14.7%	15.0%	15.8%	15.5%	15.3%	15.3%
Medina	12.7%	12.6%	12.5%	13.1%	13.0%	12.3%	12.0%	12.2%
Meigs	8.2%	8.2%	8.0%	8.3%	8.3%	8.1%	8.0%	8.0%
Mercer	9.8%	9.8%	9.6%	9.7%	9.6%	9.2%	8.4%	8.2%
Miami	12.4%	12.4%	12.2%	12.8%	12.6%	12.5%	12.6%	12.7%
Monroe	6.4%	6.4%	6.3%	6.8%	7.2%	7.1%	6.8%	6.8%
Montgomery	21.1%	21.1%	21.1%	20.4%	20.3%	20.1%	20.9%	21.1%
Morgan	13.9%	12.6%	12.6%	12.4%	11.0%	10.3%	10.2%	10.3%
Morrow	7.2%	7.3%	7.1%	6.7%	6.2%	6.1%	6.0%	6.0%
Muskingum	17.8%	18.1%	18.4%	18.4%	18.0%	18.0%	18.4%	18.2%
Noble	8.4%	8.3%	8.0%	7.5%	7.3%	7.2%	7.5%	7.3%
Ottawa	13.4%	12.9%	12.8%	12.8%	12.0%	11.9%	12.0%	11.8%
Paulding	7.0%	7.1%	9.4%	9.8%	8.1%	7.3%	7.9%	7.4%
Perry	7.8%	7.9%	8.0%	7.6%	7.7%	7.4%	6.9%	7.2%
Pickaway	11.5%	11.0%	10.8%	12.0%	11.2%	11.2%	10.7%	10.5%
Pike	12.7%	12.8%	12.7%	11.1%	10.8%	10.9%	10.6%	10.8%
Portage	14.4%	13.4%	13.4%	13.4%	13.2%	13.4%	13.3%	13.9%
Preble	7.6%	7.6%	7.8%	7.5%	7.4%	7.6%	7.5%	7.4%
Putnum	6.6%	6.8%	6.4%	7.0%	6.8%	6.8%	6.4%	6.3%
Richland	15.4%	15.4%	15.3%	15.0%	14.9%	14.8%	14.7%	14.8%
Ross	13.3%	13.4%	13.6%	13.5%	13.5%	14.2%	14.2%	14.1%
Sandusky	12.8%	12.3%	12.5%	12.8%	11.9%	12.0%	12.1%	12.4%
Scioto	18.1%	17.9%	18.0%	17.7%	17.9%	17.2%	17.2%	16.9%
Seneca	11.5%	11.2%	11.3%	12.2%	12.4%	12.2%	10.9%	11.0%
Shelby	9.9%	10.4%	10.9%	10.4%	10.2%	10.3%	9.9%	10.0%
Stark	17.3%	16.3%	16.1%	16.3%	17.0%	16.7%	16.8%	17.4%
Summit	19.2%	19.0%	19.2%	19.0%	18.7%	18.6%	19.7%	19.7%
Trumbull	14.8%	14.7%	14.7%	14.8%	14.6%	14.5%	14.6%	14.4%
Tuscarawas	16.3%	16.1%	15.4%	15.3%	14.8%	14.8%	14.8%	14.5%
Union	11.4%	11.5%	11.8%	11.6%	11.6%	11.9%	10.8%	11.0%
Van Wert	9.1%	9.0%	8.9%	9.4%	9.3%	9.2%	8.2%	8.2%
Vinton	5.2%	5.4%	5.3%	5.2%	4.8%	4.8%	4.7%	4.5%
Warren	13.6%	12.5%	12.4%	12.2%	12.3%	12.5%	12.8%	14.2%
Washington	16.8%	16.4%	17.7%	18.3%	18.8%	17.4%	17.4%	17.3%
Wayne	13.0%	13.3%	13.9%	13.8%	13.5%	13.1%	13.2%	13.2%
Williams	11.0%	11.1%	11.2%	11.5%	12.2%	12.0%	12.1%	11.9%
Wood	17.4%	17.6%	17.7%	18.5%	17.8%	18.2%	18.0%	18.3%
Wyandot	7.9%	8.0%	8.7%	8.8%	9.3%	9.7%	9.0%	9.0%

Source: <http://tax.ohio.gov>, researcher, property tax statistics, real property, publication code PD31, 2002-2009.

Prepared by: Policy Research & Strategic Planning, Ohio Dept. of Development (DL, 4/11).

137--TAXABLE VALUE OF REAL PROPERTY

TABLE 37: TAXABLE VALUE OF REAL PROPERTY - INDUSTRIAL, 2002-2009
(in millions of current dollars)

	2002	2003	2004	2005	2006	2007	2008	2009
Ohio	$8,830.0	$8,941.6	$9,116.4	$9,462.1	$9,789.4	$9,909.3	$10,199.9	$10,314.7
Adams	$81.0	$60.7	$59.4	$60.3	$60.5	$61.1	$63.7	$63.4
Allen	$77.9	$83.0	$86.0	$89.2	$93.1	$101.6	$102.8	$107.4
Ashland	$26.3	$26.5	$26.5	$25.5	$25.7	$27.5	$28.9	$29.5
Ashtabula	$66.3	$67.2	$68.9	$72.7	$72.9	$74.3	$79.7	$79.8
Athens	$7.3	$7.7	$7.7	$8.7	$8.6	$6.7	$7.3	$7.8
Auglaize	$38.8	$40.2	$43.7	$44.0	$47.4	$49.6	$50.5	$52.5
Belmont	$29.0	$31.4	$32.1	$32.2	$36.3	$36.5	$36.2	$33.5
Brown	$6.1	$6.4	$5.0	$5.8	$6.2	$6.2	$6.2	$6.2
Butler	$503.8	$489.3	$480.5	$480.0	$483.9	$494.8	$582.6	$593.8
Carroll	$11.0	$11.4	$11.5	$11.4	$12.1	$13.3	$13.7	$13.9
Champaign	$18.4	$18.0	$19.0	$19.2	$23.5	$25.2	$26.3	$27.4
Clark	$78.5	$79.0	$78.5	$83.7	$84.9	$98.4	$95.7	$95.9
Clermont	$97.1	$102.1	$105.9	$115.1	$117.4	$125.1	$118.7	$116.1
Clinton	$39.6	$42.2	$43.0	$50.7	$67.8	$53.1	$54.0	$54.2
Columbiana	$39.9	$40.7	$41.3	$41.3	$42.0	$43.0	$43.5	$44.8
Coshocton	$35.1	$37.7	$37.6	$37.6	$35.9	$36.0	$37.2	$46.4
Crawford	$24.3	$25.7	$26.1	$27.1	$30.2	$29.9	$31.3	$29.3
Cuyahoga	$1,259.0	$1,280.5	$1,286.4	$1,283.8	$1,297.8	$1,288.3	$1,280.1	$1,273.0
Darke	$28.6	$28.1	$27.7	$28.4	$29.2	$30.4	$32.1	$33.9
Defiance	$22.0	$22.3	$22.5	$24.5	$19.8	$21.1	$21.2	$22.5
Delaware	$94.4	$109.6	$108.1	$120.8	$115.7	$126.2	$128.0	$132.7
Erie	$46.3	$47.6	$49.7	$51.4	$46.1	$44.9	$44.5	$45.9
Fairfield	$37.1	$37.8	$38.1	$39.2	$38.4	$41.2	$39.6	$37.7
Fayette	$22.9	$18.7	$19.0	$23.7	$25.2	$24.8	$32.5	$28.9
Franklin	$1,213.3	$1,208.6	$1,249.7	$1,326.7	$1,342.6	$1,356.3	$1,414.2	$1,447.0
Fulton	$46.7	$51.7	$59.4	$62.2	$74.2	$74.6	$74.8	$76.9
Gallia	$3.8	$3.8	$4.1	$4.3	$4.5	$4.9	$4.9	$5.1
Geauga	$66.5	$70.4	$67.5	$79.7	$81.1	$83.5	$84.7	$82.8
Greene	$45.7	$44.7	$45.3	$45.5	$46.0	$46.7	$51.3	$50.8
Guernsey	$12.3	$17.4	$17.5	$17.6	$17.9	$18.7	$19.0	$19.2
Hamilton	$856.5	$869.3	$872.9	$923.6	$922.8	$938.6	$990.9	$998.3
Hancock	$75.1	$72.7	$73.1	$73.1	$73.5	$75.1	$75.4	$76.9
Hardin	$16.8	$17.1	$17.1	$17.0	$17.8	$18.5	$18.9	$20.1
Harrison	$9.0	$8.9	$8.9	$9.2	$8.9	$9.0	$8.9	$8.1
Henry	$17.3	$17.4	$18.0	$19.2	$19.1	$19.5	$20.6	$21.7
Highland	$10.0	$10.9	$10.9	$12.3	$14.8	$14.8	$15.3	$14.4
Hocking	$8.0	$7.6	$8.6	$7.8	$8.0	$7.2	$7.0	$7.1
Holmes	$27.6	$28.8	$35.5	$37.1	$38.4	$38.6	$39.7	$37.4
Huron	$38.0	$38.8	$39.4	$39.8	$37.8	$38.4	$40.2	$38.4
Jackson	$17.1	$17.2	$16.9	$19.7	$21.8	$21.8	$19.7	$18.5
Jefferson	$60.4	$61.1	$61.4	$61.4	$69.7	$69.9	$69.6	$69.6
Knox	$24.9	$25.4	$25.0	$26.4	$27.2	$30.7	$31.2	$33.8
Lake	$313.7	$331.1	$332.1	$344.4	$360.6	$379.1	$379.7	$375.8
Lawrence	$10.2	$10.9	$9.6	$9.5	$10.0	$9.4	$9.4	$9.5
Licking	$77.6	$72.4	$73.5	$82.6	$89.8	$90.7	$97.8	$99.5
Logan	$40.6	$40.9	$46.6	$47.5	$69.8	$70.7	$69.5	$73.1
Lorain	$196.4	$204.7	$209.9	$217.3	$226.1	$235.0	$240.3	$237.0
Lucas	$245.1	$246.6	$242.5	$246.2	$293.8	$277.3	$254.4	$261.2
Madison	$20.8	$21.0	$23.3	$26.3	$29.0	$29.8	$35.9	$38.5
Mahoning	$110.7	$111.9	$113.7	$122.8	$122.8	$126.8	$132.4	$135.8

TABLE 37: TAXABLE VALUE OF REAL PROPERTY - INDUSTRIAL, 2002-2009
(in millions of current dollars)

	2002	2003	2004	2005	2006	2007	2008	2009
Marion	$35.8	$36.3	$36.7	$37.0	$37.4	$38.3	$43.0	$41.9
Medina	$118.7	$120.2	$130.2	$132.3	$140.7	$144.5	$148.7	$158.8
Meigs	$25.2	$25.2	$20.4	$19.8	$19.0	$18.1	$18.7	$18.5
Mercer	$19.7	$20.0	$18.1	$19.8	$20.9	$22.2	$23.6	$23.9
Miami	$95.3	$95.6	$106.0	$107.6	$104.9	$108.2	$111.1	$118.6
Monroe	$18.9	$19.1	$18.2	$18.2	$6.1	$6.1	$7.0	$7.1
Montgomery	$327.8	$322.0	$324.9	$323.8	$328.9	$323.2	$324.7	$329.4
Morgan	$5.4	$4.8	$4.8	$4.8	$4.2	$4.2	$4.4	$4.2
Morrow	$5.7	$6.1	$6.0	$6.6	$6.7	$6.7	$7.7	$7.7
Muskingum	$31.3	$31.6	$32.6	$32.9	$33.3	$32.6	$34.1	$39.4
Noble	$2.7	$2.7	$2.7	$2.7	$2.7	$2.6	$2.9	$2.9
Ottawa	$65.5	$65.9	$65.9	$66.0	$65.1	$66.4	$64.9	$65.7
Paulding	$9.9	$10.1	$10.6	$9.3	$10.4	$11.4	$10.6	$10.2
Perry	$6.7	$6.7	$7.8	$9.3	$9.1	$9.1	$9.4	$9.2
Pickaway	$30.6	$30.7	$30.0	$35.0	$25.5	$25.1	$29.8	$23.8
Pike	$2.7	$2.7	$8.9	$9.9	$12.1	$12.1	$13.5	$11.7
Portage	$130.5	$135.8	$146.0	$158.4	$184.0	$177.8	$180.2	$187.7
Preble	$28.5	$28.7	$28.9	$32.2	$32.8	$33.5	$34.5	$34.7
Putnum	$12.7	$13.2	$13.2	$12.2	$12.4	$15.3	$18.8	$24.6
Richland	$89.0	$91.3	$90.6	$85.2	$85.5	$87.8	$83.5	$84.3
Ross	$46.4	$46.4	$47.3	$49.1	$51.3	$52.0	$47.2	$48.4
Sandusky	$49.2	$56.2	$57.0	$57.9	$57.9	$59.2	$57.9	$54.5
Scioto	$10.1	$10.4	$10.3	$9.7	$9.8	$10.2	$11.6	$11.3
Seneca	$37.1	$37.5	$37.3	$37.0	$36.3	$36.4	$36.2	$35.5
Shelby	$82.2	$85.9	$86.0	$90.7	$95.6	$97.9	$100.4	$103.3
Stark	$225.7	$228.1	$244.4	$247.6	$316.1	$301.3	$281.4	$277.4
Summit	$333.1	$334.2	$342.5	$361.0	$368.3	$370.8	$394.9	$382.4
Trumbull	$128.0	$128.4	$129.1	$151.9	$148.2	$147.9	$147.5	$148.6
Tuscarawas	$63.6	$64.3	$67.0	$68.1	$69.1	$69.1	$70.6	$73.4
Union	$80.6	$82.2	$93.5	$99.6	$104.1	$105.9	$117.6	$120.5
Van Wert	$16.1	$15.4	$15.8	$15.5	$16.2	$15.6	$15.2	$15.5
Vinton	$3.8	$4.3	$4.3	$4.2	$3.9	$3.8	$3.8	$4.4
Warren	$110.8	$122.6	$133.9	$135.0	$150.4	$157.3	$166.2	$176.0
Washington	$41.1	$41.1	$43.0	$42.6	$42.6	$44.7	$48.7	$48.3
Wayne	$94.0	$95.1	$98.2	$96.8	$98.6	$104.5	$111.4	$108.2
Williams	$40.3	$40.3	$40.6	$42.9	$46.1	$47.7	$52.8	$53.2
Wood	$129.3	$134.1	$136.2	$152.8	$162.2	$170.1	$182.0	$195.5
Wyandot	$20.5	$20.8	$20.7	$20.9	$21.4	$21.0	$21.4	$21.4

Source: <http://tax.ohio.gov>, researcher, property tax statistics, real property, publication code PD31, 2002-2009.

Prepared by: Policy Research & Strategic Planning, Ohio Dept. of Development (DL, 4/11).

139--TAXABLE VALUE OF REAL PROPERTY

TABLE 38: TAXABLE VALUE OF REAL PROPERTY - INDUSTRIAL, 2002-2009
(percentage of total)

	2002	2003	2004	2005	2006	2007	2008	2009
Ohio	4.7%	4.6%	4.5%	4.3%	4.2%	4.2%	4.2%	4.3%
Adams	26.5%	20.4%	18.3%	18.3%	18.1%	16.6%	16.5%	16.4%
Allen	6.3%	5.7%	5.8%	5.9%	5.6%	6.0%	6.0%	6.0%
Ashland	3.6%	3.6%	3.5%	3.1%	3.0%	3.2%	3.1%	3.2%
Ashtabula	4.8%	4.8%	4.9%	4.6%	4.6%	4.6%	4.5%	4.5%
Athens	1.2%	1.2%	1.2%	1.2%	1.2%	0.9%	0.9%	0.9%
Auglaize	5.9%	6.0%	6.4%	5.9%	6.2%	6.4%	5.9%	6.1%
Belmont	4.1%	4.1%	4.1%	4.0%	3.9%	3.9%	3.8%	3.5%
Brown	1.3%	1.2%	0.9%	1.0%	1.0%	1.0%	0.9%	0.9%
Butler	8.3%	7.9%	7.6%	6.9%	6.8%	6.8%	7.5%	7.9%
Carroll	2.9%	2.9%	2.7%	2.6%	2.7%	2.7%	2.8%	2.8%
Champaign	3.4%	3.2%	3.2%	3.2%	3.8%	3.7%	3.8%	3.9%
Clark	4.3%	4.2%	3.8%	4.0%	4.0%	4.2%	4.1%	4.2%
Clermont	3.1%	3.2%	3.2%	3.1%	3.1%	3.2%	2.9%	2.8%
Clinton	6.5%	6.6%	6.6%	7.0%	9.0%	7.0%	6.6%	6.7%
Columbiana	3.3%	3.3%	3.0%	3.0%	3.0%	2.9%	2.9%	2.9%
Coshocton	8.4%	8.0%	7.9%	7.7%	6.7%	6.6%	6.8%	8.1%
Crawford	4.8%	4.6%	4.6%	4.7%	4.7%	4.7%	4.8%	4.6%
Cuyahoga	5.1%	4.8%	4.7%	4.7%	4.3%	4.2%	4.2%	4.4%
Darke	3.8%	3.7%	3.6%	3.4%	3.5%	3.6%	3.5%	3.7%
Defiance	4.2%	4.2%	4.2%	4.1%	3.3%	3.4%	3.2%	3.4%
Delaware	2.4%	2.6%	2.4%	2.2%	2.0%	2.1%	2.1%	2.1%
Erie	3.3%	2.9%	3.0%	3.0%	2.4%	2.3%	2.2%	2.3%
Fairfield	1.6%	1.6%	1.5%	1.4%	1.4%	1.3%	1.3%	1.2%
Fayette	5.7%	4.5%	4.5%	5.4%	5.1%	5.0%	6.3%	5.2%
Franklin	5.7%	5.6%	5.6%	5.1%	5.1%	5.1%	5.2%	5.3%
Fulton	6.9%	7.4%	8.2%	8.1%	9.3%	9.2%	8.6%	8.9%
Gallia	1.1%	1.1%	1.1%	1.0%	1.1%	1.2%	1.1%	1.1%
Geauga	2.8%	2.9%	2.7%	2.8%	2.8%	2.8%	2.8%	2.8%
Greene	1.6%	1.6%	1.5%	1.4%	1.4%	1.4%	1.4%	1.3%
Guernsey	3.4%	4.0%	4.0%	3.9%	3.4%	3.6%	3.6%	3.6%
Hamilton	5.3%	5.4%	5.4%	4.9%	4.9%	4.9%	5.1%	5.1%
Hancock	6.4%	6.0%	5.6%	5.4%	5.3%	5.1%	5.1%	5.1%
Hardin	4.9%	4.9%	4.8%	4.5%	4.7%	4.8%	4.3%	4.6%
Harrison	5.3%	5.2%	5.1%	4.5%	4.3%	4.4%	3.9%	3.6%
Henry	4.3%	4.2%	4.2%	4.2%	4.1%	4.2%	3.9%	4.1%
Highland	2.2%	2.1%	2.1%	2.3%	2.4%	2.4%	2.4%	2.2%
Hocking	2.3%	2.1%	2.0%	1.8%	1.8%	1.5%	1.4%	1.4%
Holmes	5.2%	5.2%	5.8%	5.8%	5.9%	5.5%	5.5%	5.1%
Huron	4.9%	4.6%	4.6%	4.5%	4.0%	4.0%	4.1%	3.8%
Jackson	5.6%	5.5%	5.3%	4.9%	5.4%	5.4%	4.6%	4.3%
Jefferson	8.4%	7.9%	7.8%	7.8%	7.7%	7.6%	7.6%	7.8%
Knox	3.1%	3.0%	2.9%	2.8%	2.8%	3.1%	2.8%	3.0%
Lake	6.8%	6.2%	6.1%	6.2%	5.8%	6.0%	5.9%	6.3%
Lawrence	1.9%	2.0%	1.6%	1.5%	1.6%	1.3%	1.3%	1.3%
Licking	2.9%	2.6%	2.5%	2.5%	2.7%	2.6%	2.8%	2.8%
Logan	5.6%	5.5%	5.8%	5.8%	8.2%	7.2%	7.0%	7.3%
Lorain	4.3%	4.0%	3.9%	3.9%	3.6%	3.6%	3.6%	3.7%
Lucas	3.7%	3.3%	3.2%	3.2%	3.4%	3.2%	2.9%	3.3%
Madison	3.6%	3.5%	3.7%	3.8%	4.0%	4.1%	4.4%	4.7%
Mahoning	3.5%	3.4%	3.4%	3.3%	3.2%	3.3%	3.4%	3.4%

TABLE 38: TAXABLE VALUE OF REAL PROPERTY - INDUSTRIAL, 2002-2009
(percentage of total)

	2002	2003	2004	2005	2006	2007	2008	2009
Marion	4.5%	4.5%	4.4%	4.4%	4.3%	4.0%	4.5%	4.4%
Medina	3.5%	3.4%	3.4%	3.3%	3.4%	3.2%	3.2%	3.4%
Meigs	12.7%	12.4%	9.1%	8.8%	8.3%	7.3%	7.5%	7.3%
Mercer	3.2%	3.2%	2.9%	2.8%	2.9%	3.1%	3.0%	3.0%
Miami	5.8%	5.7%	6.0%	5.9%	5.6%	5.3%	5.3%	5.6%
Monroe	12.4%	12.3%	10.0%	9.8%	3.4%	3.3%	3.6%	3.6%
Montgomery	3.8%	3.7%	3.7%	3.3%	3.4%	3.3%	3.3%	3.3%
Morgan	3.6%	2.9%	2.8%	2.8%	2.1%	2.1%	2.2%	2.0%
Morrow	1.3%	1.3%	1.3%	1.2%	1.1%	1.1%	1.2%	1.2%
Muskingum	3.0%	2.8%	2.8%	2.8%	2.4%	2.3%	2.4%	2.7%
Noble	2.0%	2.0%	1.9%	1.7%	1.7%	1.6%	1.5%	1.4%
Ottawa	6.1%	5.3%	5.1%	5.0%	4.3%	4.3%	4.1%	4.0%
Paulding	4.3%	4.3%	4.3%	3.7%	4.1%	4.2%	3.8%	3.6%
Perry	2.1%	2.1%	2.3%	2.2%	2.2%	2.1%	2.0%	1.9%
Pickaway	4.3%	4.1%	3.9%	3.9%	2.8%	2.7%	3.0%	2.4%
Pike	1.2%	1.2%	3.8%	3.6%	4.3%	4.2%	4.4%	3.8%
Portage	5.4%	5.0%	5.2%	5.5%	5.7%	5.4%	5.4%	5.8%
Preble	4.7%	4.7%	4.6%	4.7%	4.7%	4.7%	4.5%	4.5%
Putnum	2.8%	2.8%	2.7%	2.3%	2.3%	2.8%	3.1%	4.0%
Richland	5.3%	5.4%	5.3%	4.4%	4.4%	4.5%	4.2%	4.2%
Ross	5.8%	5.7%	5.3%	5.4%	5.6%	4.9%	4.4%	4.5%
Sandusky	6.0%	6.2%	6.1%	6.1%	5.5%	5.6%	5.4%	4.9%
Scioto	1.6%	1.6%	1.4%	1.3%	1.4%	1.3%	1.4%	1.4%
Seneca	5.1%	5.2%	5.0%	4.6%	4.5%	4.5%	4.1%	4.0%
Shelby	11.3%	11.4%	11.2%	10.9%	11.3%	11.3%	10.9%	11.1%
Stark	4.2%	3.8%	4.0%	3.9%	4.5%	4.3%	4.0%	4.0%
Summit	3.2%	3.2%	3.2%	3.1%	3.1%	3.1%	3.2%	3.1%
Trumbull	4.5%	4.5%	4.5%	4.7%	4.5%	4.5%	4.5%	4.5%
Tuscarawas	5.2%	5.1%	4.8%	4.8%	4.8%	4.5%	4.5%	4.6%
Union	9.9%	9.7%	9.8%	9.7%	9.6%	8.3%	9.5%	9.8%
Van Wert	4.4%	4.2%	4.2%	4.0%	4.1%	3.9%	3.3%	3.4%
Vinton	3.7%	3.6%	3.6%	3.4%	2.8%	2.7%	2.7%	2.7%
Warren	3.1%	3.0%	3.1%	3.0%	2.8%	2.8%	2.8%	3.2%
Washington	5.6%	5.5%	5.1%	5.0%	5.0%	4.8%	5.2%	5.2%
Wayne	5.7%	5.7%	5.7%	5.1%	5.1%	5.3%	5.3%	5.1%
Williams	7.6%	7.3%	7.3%	7.5%	7.2%	7.4%	8.0%	7.8%
Wood	6.2%	6.2%	6.1%	5.9%	6.2%	6.4%	6.6%	7.0%
Wyandot	6.7%	6.7%	6.3%	6.3%	6.3%	5.6%	5.6%	5.6%

Source: <http://tax.ohio.gov>, researcher, property tax statistics, real property, publication code PD31, 2002-2009.

Prepared by: Policy Research & Strategic Planning, Ohio Dept. of Development (DL, 4/11).

141--TAXABLE VALUE OF REAL PROPERTY

TABLE 39: TAXABLE VALUE OF REAL PROPERTY - MINERAL, 2002-2009
(in millions of current dollars)

	2002	2003	2004	2005	2006	2007	2008	2009
Ohio	$110.3	$115.9	$117.4	$127.0	$137.5	$120.0	$132.8	$165.9
Adams	$0.0	$0.0	$0.0	$0.0	$0.0	$0.0	$0.0	$0.0
Allen	$0.0	$0.0	$0.0	$0.0	$0.0	$0.0	$0.0	$0.0
Ashland	$0.3	$0.2	$0.2	$0.3	$0.4	$0.3	$0.3	$0.3
Ashtabula	$3.3	$3.8	$3.2	$4.0	$4.0	$3.2	$3.2	$3.7
Athens	$0.8	$0.6	$0.6	$0.6	$0.7	$0.6	$0.6	$0.6
Auglaize	$0.0	$0.0	$0.0	$0.0	$0.0	$0.0	$0.0	$0.0
Belmont	$5.5	$5.2	$5.2	$5.1	$5.2	$4.8	$4.7	$4.8
Brown	$0.0	$0.0	$0.0	$0.0	$0.0	$0.0	$0.0	$0.0
Butler	$0.0	$0.0	$0.0	$0.0	$0.0	$0.0	$0.0	$0.0
Carroll	$1.8	$1.9	$1.9	$2.0	$2.6	$4.7	$5.3	$5.7
Champaign	$0.0	$0.0	$0.0	$0.0	$0.0	$0.0	$0.0	$0.0
Clark	$0.0	$0.0	$0.0	$0.0	$0.0	$0.0	$0.0	$0.0
Clermont	$0.0	$0.0	$0.0	$0.0	$0.0	$0.0	$0.0	$0.0
Clinton	$0.0	$0.0	$0.0	$0.0	$0.0	$0.0	$0.0	$0.0
Columbiana	$1.3	$1.5	$1.4	$1.6	$1.6	$1.6	$1.8	$2.1
Coshocton	$3.5	$3.6	$3.5	$4.1	$4.6	$3.7	$3.8	$4.5
Crawford	$0.0	$0.0	$0.0	$0.0	$0.0	$0.0	$0.0	$0.0
Cuyahoga	$0.0	$0.3	$0.7	$1.0	$1.1	$1.7	$2.2	$4.7
Darke	$0.0	$0.0	$0.0	$0.0	$0.0	$0.0	$0.0	$0.0
Defiance	$0.0	$0.0	$0.0	$0.0	$0.0	$0.0	$0.0	$0.0
Delaware	$0.0	$0.0	$0.0	$0.1	$0.1	$0.0	$0.1	$0.1
Erie	$0.0	$0.0	$0.0	$0.1	$0.1	$0.1	$0.0	$0.0
Fairfield	$3.1	$2.3	$2.1	$1.6	$1.5	$1.0	$1.0	$1.4
Fayette	$0.0	$0.0	$0.0	$0.0	$0.0	$0.0	$0.0	$0.0
Franklin	$0.0	$0.0	$0.0	$0.0	$0.0	$0.0	$0.0	$0.0
Fulton	$0.0	$0.0	$0.0	$0.0	$0.0	$0.0	$0.0	$0.0
Gallia	$0.4	$0.4	$0.4	$0.5	$0.5	$0.4	$0.4	$0.5
Geauga	$1.7	$1.7	$1.6	$1.7	$2.0	$1.7	$2.4	$4.5
Greene	$0.0	$0.0	$0.0	$0.0	$0.0	$0.0	$0.0	$0.0
Guernsey	$2.0	$2.3	$2.6	$3.2	$3.2	$2.9	$3.1	$4.9
Hamilton	$0.0	$0.0	$0.0	$0.0	$0.0	$0.0	$0.0	$0.0
Hancock	$0.0	$0.0	$0.0	$0.0	$0.0	$0.0	$0.0	$0.0
Hardin	$0.0	$0.0	$0.0	$0.0	$0.0	$0.0	$0.0	$0.0
Harrison	$2.7	$2.6	$2.6	$2.8	$2.8	$2.6	$2.5	$3.1
Henry	$0.0	$0.0	$0.0	$0.0	$0.0	$0.0	$0.0	$0.0
Highland	$0.0	$0.0	$0.0	$0.0	$0.0	$0.0	$0.0	$0.0
Hocking	$1.3	$1.2	$1.5	$1.5	$1.3	$0.9	$0.7	$0.8
Holmes	$3.9	$4.1	$3.6	$3.4	$3.8	$3.0	$3.1	$3.9
Huron	$0.0	$0.2	$0.4	$0.3	$0.4	$0.4	$0.3	$0.5
Jackson	$0.4	$0.4	$0.4	$0.4	$0.4	$0.4	$0.4	$0.4
Jefferson	$1.3	$1.3	$1.3	$1.3	$1.4	$1.4	$1.9	$1.5
Knox	$0.8	$0.8	$0.8	$1.2	$1.5	$1.3	$1.4	$2.3
Lake	$0.2	$0.2	$0.2	$0.3	$0.5	$0.5	$0.7	$1.8
Lawrence	$0.9	$1.2	$1.4	$1.4	$1.1	$0.9	$0.8	$0.7
Licking	$1.6	$1.7	$1.7	$1.8	$2.1	$2.0	$2.3	$3.0
Logan	$0.0	$0.0	$0.0	$0.0	$0.0	$0.0	$0.0	$0.0
Lorain	$0.1	$0.1	$0.1	$0.1	$0.0	$0.1	$0.1	$0.1
Lucas	$0.0	$0.0	$0.0	$0.0	$0.0	$0.0	$0.0	$0.0
Madison	$0.0	$0.0	$0.0	$0.0	$0.0	$0.0	$0.0	$0.0
Mahoning	$7.3	$7.7	$8.5	$9.8	$10.3	$8.3	$9.1	$10.9

TABLE 39: TAXABLE VALUE OF REAL PROPERTY - MINERAL, 2002-2009
(in millions of current dollars)

	2002	2003	2004	2005	2006	2007	2008	2009
Marion	$0.0	$0.0	$0.0	$0.0	$0.0	$0.0	$0.0	$0.0
Medina	$1.0	$1.0	$1.0	$1.0	$1.0	$0.8	$0.9	$1.1
Meigs	$2.8	$3.0	$2.9	$3.0	$3.5	$3.7	$2.8	$2.9
Mercer	$0.0	$0.0	$0.0	$0.0	$0.0	$0.0	$0.0	$0.0
Miami	$0.0	$0.0	$0.0	$0.0	$0.0	$0.0	$0.0	$0.0
Monroe	$3.6	$3.8	$3.7	$4.0	$4.2	$3.7	$8.6	$10.7
Montgomery	$0.0	$0.0	$0.0	$0.0	$0.0	$0.0	$0.0	$0.0
Morgan	$1.2	$1.2	$1.3	$1.6	$1.7	$1.4	$1.6	$1.9
Morrow	$0.8	$0.8	$1.0	$1.1	$1.4	$1.0	$1.2	$1.8
Muskingum	$8.0	$9.3	$9.6	$11.5	$11.2	$9.2	$7.8	$8.2
Noble	$3.2	$3.7	$3.8	$4.0	$4.2	$3.7	$3.9	$4.5
Ottawa	$0.0	$0.0	$0.0	$0.0	$0.0	$0.0	$0.0	$0.0
Paulding	$0.0	$0.0	$0.0	$0.0	$0.0	$0.0	$0.0	$0.0
Perry	$3.0	$2.7	$2.8	$2.9	$3.2	$2.8	$2.9	$3.3
Pickaway	$0.3	$0.3	$0.5	$0.4	$0.3	$0.3	$0.4	$0.6
Pike	$0.0	$0.0	$0.0	$0.0	$0.0	$0.0	$0.1	$0.1
Portage	$6.0	$6.2	$5.9	$6.4	$7.2	$5.6	$6.4	$8.1
Preble	$0.0	$0.0	$0.0	$0.0	$0.0	$0.0	$0.0	$0.0
Putnum	$0.0	$0.0	$0.0	$0.0	$0.0	$0.0	$0.0	$0.0
Richland	$0.0	$0.1	$0.3	$0.3	$0.2	$0.2	$0.1	$0.1
Ross	$0.0	$0.0	$0.0	$0.0	$0.0	$0.0	$0.0	$0.0
Sandusky	$0.0	$0.0	$0.0	$0.0	$0.0	$0.0	$0.0	$0.0
Scioto	$0.0	$0.0	$0.1	$0.0	$0.0	$0.0	$0.0	$0.0
Seneca	$0.0	$0.0	$0.0	$0.0	$0.0	$0.0	$0.0	$0.0
Shelby	$0.0	$0.0	$0.0	$0.0	$0.0	$0.0	$0.0	$0.0
Stark	$8.7	$9.7	$10.0	$10.3	$13.0	$10.3	$12.2	$14.4
Summit	$2.6	$2.6	$2.9	$3.2	$3.5	$3.0	$3.4	$6.7
Trumbull	$6.7	$7.6	$8.1	$9.0	$9.6	$7.5	$8.4	$10.0
Tuscarawas	$6.1	$6.5	$6.9	$7.6	$9.1	$9.0	$10.4	$12.5
Union	$0.0	$0.0	$0.0	$0.0	$0.0	$0.0	$0.0	$0.0
Van Wert	$0.0	$0.0	$0.0	$0.0	$0.0	$0.0	$0.0	$0.0
Vinton	$2.3	$2.4	$2.3	$2.4	$2.4	$2.4	$2.3	$2.4
Warren	$0.0	$0.0	$0.0	$0.0	$0.0	$0.0	$0.0	$0.0
Washington	$2.5	$2.5	$2.3	$2.6	$2.6	$1.9	$2.4	$3.0
Wayne	$6.9	$7.0	$6.0	$5.6	$6.2	$5.0	$4.6	$6.7
Williams	$0.0	$0.0	$0.0	$0.0	$0.0	$0.0	$0.0	$0.0
Wood	$0.0	$0.0	$0.0	$0.0	$0.0	$0.0	$0.0	$0.0
Wyandot	$0.0	$0.0	$0.0	$0.0	$0.0	$0.0	$0.0	$0.0

Source: <http://tax.ohio.gov>, researcher, property tax statistics, real property, publication code PD31, 2002-2009.

Prepared by: Policy Research & Strategic Planning, Ohio Dept. of Development (DL, 4/11).

143--TAXABLE VALUE OF REAL PROPERTY

TABLE 40: TAXABLE VALUE OF REAL PROPERTY - MINERAL, 2002-2009
(percentage of total)

	2002	2003	2004	2005	2006	2007	2008	2009
Ohio	0.1%	0.1%	0.1%	0.1%	0.1%	0.1%	0.1%	0.1%
Adams	0.0%	0.0%	0.0%	0.0%	0.0%	0.0%	0.0%	0.0%
Allen	0.0%	0.0%	0.0%	0.0%	0.0%	0.0%	0.0%	0.0%
Ashland	0.0%	0.0%	0.0%	0.0%	0.0%	0.0%	0.0%	0.0%
Ashtabula	0.2%	0.3%	0.2%	0.3%	0.2%	0.2%	0.2%	0.2%
Athens	0.1%	0.1%	0.1%	0.1%	0.1%	0.1%	0.1%	0.1%
Auglaize	0.0%	0.0%	0.0%	0.0%	0.0%	0.0%	0.0%	0.0%
Belmont	0.8%	0.7%	0.7%	0.6%	0.6%	0.5%	0.5%	0.5%
Brown	0.0%	0.0%	0.0%	0.0%	0.0%	0.0%	0.0%	0.0%
Butler	0.0%	0.0%	0.0%	0.0%	0.0%	0.0%	0.0%	0.0%
Carroll	0.5%	0.5%	0.4%	0.5%	0.6%	1.0%	1.1%	1.1%
Champaign	0.0%	0.0%	0.0%	0.0%	0.0%	0.0%	0.0%	0.0%
Clark	0.0%	0.0%	0.0%	0.0%	0.0%	0.0%	0.0%	0.0%
Clermont	0.0%	0.0%	0.0%	0.0%	0.0%	0.0%	0.0%	0.0%
Clinton	0.0%	0.0%	0.0%	0.0%	0.0%	0.0%	0.0%	0.0%
Columbiana	0.1%	0.1%	0.1%	0.1%	0.1%	0.1%	0.1%	0.1%
Coshocton	0.8%	0.8%	0.7%	0.8%	0.8%	0.7%	0.7%	0.8%
Crawford	0.0%	0.0%	0.0%	0.0%	0.0%	0.0%	0.0%	0.0%
Cuyahoga	0.0%	0.0%	0.0%	0.0%	0.0%	0.0%	0.0%	0.0%
Darke	0.0%	0.0%	0.0%	0.0%	0.0%	0.0%	0.0%	0.0%
Defiance	0.0%	0.0%	0.0%	0.0%	0.0%	0.0%	0.0%	0.0%
Delaware	0.0%	0.0%	0.0%	0.0%	0.0%	0.0%	0.0%	0.0%
Erie	0.0%	0.0%	0.0%	0.0%	0.0%	0.0%	0.0%	0.0%
Fairfield	0.1%	0.1%	0.1%	0.1%	0.1%	0.0%	0.0%	0.0%
Fayette	0.0%	0.0%	0.0%	0.0%	0.0%	0.0%	0.0%	0.0%
Franklin	0.0%	0.0%	0.0%	0.0%	0.0%	0.0%	0.0%	0.0%
Fulton	0.0%	0.0%	0.0%	0.0%	0.0%	0.0%	0.0%	0.0%
Gallia	0.1%	0.1%	0.1%	0.1%	0.1%	0.1%	0.1%	0.1%
Geauga	0.1%	0.1%	0.1%	0.1%	0.1%	0.1%	0.1%	0.1%
Greene	0.0%	0.0%	0.0%	0.0%	0.0%	0.0%	0.0%	0.0%
Guernsey	0.6%	0.5%	0.6%	0.7%	0.6%	0.6%	0.6%	0.9%
Hamilton	0.0%	0.0%	0.0%	0.0%	0.0%	0.0%	0.0%	0.0%
Hancock	0.0%	0.0%	0.0%	0.0%	0.0%	0.0%	0.0%	0.0%
Hardin	0.0%	0.0%	0.0%	0.0%	0.0%	0.0%	0.0%	0.0%
Harrison	1.6%	1.5%	1.5%	1.4%	1.3%	1.2%	1.1%	1.4%
Henry	0.0%	0.0%	0.0%	0.0%	0.0%	0.0%	0.0%	0.0%
Highland	0.0%	0.0%	0.0%	0.0%	0.0%	0.0%	0.0%	0.0%
Hocking	0.4%	0.3%	0.4%	0.4%	0.3%	0.2%	0.1%	0.2%
Holmes	0.7%	0.7%	0.6%	0.5%	0.6%	0.4%	0.4%	0.5%
Huron	0.0%	0.0%	0.0%	0.0%	0.0%	0.0%	0.0%	0.1%
Jackson	0.1%	0.1%	0.1%	0.1%	0.1%	0.1%	0.1%	0.1%
Jefferson	0.2%	0.2%	0.2%	0.2%	0.2%	0.2%	0.2%	0.2%
Knox	0.1%	0.1%	0.1%	0.1%	0.1%	0.1%	0.1%	0.2%
Lake	0.0%	0.0%	0.0%	0.0%	0.0%	0.0%	0.0%	0.0%
Lawrence	0.2%	0.2%	0.2%	0.2%	0.2%	0.1%	0.1%	0.1%
Licking	0.1%	0.1%	0.1%	0.1%	0.1%	0.1%	0.1%	0.1%
Logan	0.0%	0.0%	0.0%	0.0%	0.0%	0.0%	0.0%	0.0%
Lorain	0.0%	0.0%	0.0%	0.0%	0.0%	0.0%	0.0%	0.0%
Lucas	0.0%	0.0%	0.0%	0.0%	0.0%	0.0%	0.0%	0.0%
Madison	0.0%	0.0%	0.0%	0.0%	0.0%	0.0%	0.0%	0.0%
Mahoning	0.2%	0.2%	0.3%	0.3%	0.3%	0.2%	0.2%	0.3%

TABLE 40: TAXABLE VALUE OF REAL PROPERTY - MINERAL, 2002-2009
(percentage of total)

	2002	2003	2004	2005	2006	2007	2008	2009
Marion	0.0%	0.0%	0.0%	0.0%	0.0%	0.0%	0.0%	0.0%
Medina	0.0%	0.0%	0.0%	0.0%	0.0%	0.0%	0.0%	0.0%
Meigs	1.4%	1.5%	1.3%	1.3%	1.5%	1.5%	1.1%	1.1%
Mercer	0.0%	0.0%	0.0%	0.0%	0.0%	0.0%	0.0%	0.0%
Miami	0.0%	0.0%	0.0%	0.0%	0.0%	0.0%	0.0%	0.0%
Monroe	2.4%	2.4%	2.0%	2.1%	2.4%	2.0%	4.4%	5.4%
Montgomery	0.0%	0.0%	0.0%	0.0%	0.0%	0.0%	0.0%	0.0%
Morgan	0.8%	0.7%	0.8%	0.9%	0.9%	0.7%	0.8%	0.9%
Morrow	0.2%	0.2%	0.2%	0.2%	0.2%	0.2%	0.2%	0.3%
Muskingum	0.8%	0.8%	0.8%	1.0%	0.8%	0.7%	0.6%	0.6%
Noble	2.3%	2.7%	2.7%	2.5%	2.6%	2.2%	2.0%	2.3%
Ottawa	0.0%	0.0%	0.0%	0.0%	0.0%	0.0%	0.0%	0.0%
Paulding	0.0%	0.0%	0.0%	0.0%	0.0%	0.0%	0.0%	0.0%
Perry	0.9%	0.8%	0.8%	0.7%	0.8%	0.6%	0.6%	0.7%
Pickaway	0.0%	0.0%	0.1%	0.0%	0.0%	0.0%	0.0%	0.1%
Pike	0.0%	0.0%	0.0%	0.0%	0.0%	0.0%	0.0%	0.0%
Portage	0.3%	0.2%	0.2%	0.2%	0.2%	0.2%	0.2%	0.2%
Preble	0.0%	0.0%	0.0%	0.0%	0.0%	0.0%	0.0%	0.0%
Putnum	0.0%	0.0%	0.0%	0.0%	0.0%	0.0%	0.0%	0.0%
Richland	0.0%	0.0%	0.0%	0.0%	0.0%	0.0%	0.0%	0.0%
Ross	0.0%	0.0%	0.0%	0.0%	0.0%	0.0%	0.0%	0.0%
Sandusky	0.0%	0.0%	0.0%	0.0%	0.0%	0.0%	0.0%	0.0%
Scioto	0.0%	0.0%	0.0%	0.0%	0.0%	0.0%	0.0%	0.0%
Seneca	0.0%	0.0%	0.0%	0.0%	0.0%	0.0%	0.0%	0.0%
Shelby	0.0%	0.0%	0.0%	0.0%	0.0%	0.0%	0.0%	0.0%
Stark	0.2%	0.2%	0.2%	0.2%	0.2%	0.1%	0.2%	0.2%
Summit	0.0%	0.0%	0.0%	0.0%	0.0%	0.0%	0.0%	0.1%
Trumbull	0.2%	0.3%	0.3%	0.3%	0.3%	0.2%	0.3%	0.3%
Tuscarawas	0.5%	0.5%	0.5%	0.5%	0.6%	0.6%	0.7%	0.8%
Union	0.0%	0.0%	0.0%	0.0%	0.0%	0.0%	0.0%	0.0%
Van Wert	0.0%	0.0%	0.0%	0.0%	0.0%	0.0%	0.0%	0.0%
Vinton	2.3%	2.0%	1.9%	1.9%	1.7%	1.7%	1.6%	1.5%
Warren	0.0%	0.0%	0.0%	0.0%	0.0%	0.0%	0.0%	0.0%
Washington	0.3%	0.3%	0.3%	0.3%	0.3%	0.2%	0.3%	0.3%
Wayne	0.4%	0.4%	0.3%	0.3%	0.3%	0.3%	0.2%	0.3%
Williams	0.0%	0.0%	0.0%	0.0%	0.0%	0.0%	0.0%	0.0%
Wood	0.0%	0.0%	0.0%	0.0%	0.0%	0.0%	0.0%	0.0%
Wyandot	0.0%	0.0%	0.0%	0.0%	0.0%	0.0%	0.0%	0.0%

Source: <http://tax.ohio.gov>, researcher, property tax statistics, real property, publication code PD31, 2002-2009.

Prepared by: Policy Research & Strategic Planning, Ohio Dept. of Development (DL, 4/11).

145--TAXABLE VALUE OF REAL PROPERTY

TABLE 41: TAXABLE VALUE OF REAL PROPERTY - RESIDENTIAL, 2002-2009
(in millions of current dollars)

	2002	2003	2004	2005	2006	2007	2008	2009
Ohio	$134,169.5	$142,640.8	$147,495.7	$161,268.7	$170,503.7	$174,667.3	$177,455.6	$173,628.3
Adams	$140.7	$149.7	$169.3	$173.3	$178.4	$202.5	$205.7	$206.7
Allen	$854.5	$1,029.9	$1,046.5	$1,065.2	$1,175.3	$1,190.5	$1,205.1	$1,197.3
Ashland	$532.6	$546.0	$561.6	$613.6	$631.4	$644.7	$686.1	$690.9
Ashtabula	$897.7	$911.0	$925.6	$1,036.8	$1,052.3	$1,068.2	$1,148.7	$1,158.7
Athens	$409.3	$414.4	$421.4	$463.9	$473.5	$483.6	$545.2	$549.6
Auglaize	$475.1	$485.1	$495.0	$560.4	$570.6	$580.1	$621.1	$628.4
Belmont	$454.8	$497.3	$506.0	$517.4	$608.2	$620.0	$629.2	$635.7
Brown	$322.3	$377.0	$389.1	$401.7	$463.7	$470.2	$478.5	$477.0
Butler	$4,505.8	$4,628.6	$4,806.8	$5,277.5	$5,443.4	$5,542.8	$5,828.7	$5,562.2
Carroll	$248.5	$252.8	$281.5	$285.8	$291.3	$320.6	$324.0	$321.3
Champaign	$383.2	$392.4	$428.6	$441.3	$450.4	$495.8	$500.2	$499.1
Clark	$1,374.2	$1,396.8	$1,538.2	$1,558.3	$1,575.5	$1,688.6	$1,688.7	$1,660.3
Clermont	$2,343.9	$2,436.1	$2,526.0	$2,882.6	$2,959.0	$3,019.0	$3,225.3	$3,233.8
Clinton	$389.3	$399.7	$411.3	$458.3	$472.5	$485.3	$507.3	$509.3
Columbiana	$888.1	$913.2	$1,004.8	$1,019.9	$1,037.1	$1,112.2	$1,123.8	$1,133.4
Coshocton	$250.3	$284.7	$289.6	$294.8	$329.8	$333.9	$336.4	$323.5
Crawford	$347.0	$397.6	$401.5	$405.6	$447.2	$450.7	$453.0	$422.6
Cuyahoga	$17,319.8	$19,178.4	$19,376.9	$19,546.9	$21,859.8	$21,964.6	$22,062.5	$20,370.9
Darke	$521.8	$532.0	$538.7	$591.0	$600.6	$609.6	$642.3	$646.5
Defiance	$348.4	$355.9	$362.9	$407.8	$415.8	$424.6	$444.7	$449.0
Delaware	$3,197.4	$3,488.5	$3,787.2	$4,719.0	$5,017.0	$5,224.8	$5,309.1	$5,377.0
Erie	$1,059.1	$1,265.8	$1,278.6	$1,302.0	$1,478.7	$1,483.4	$1,497.3	$1,492.8
Fairfield	$1,715.2	$1,792.7	$2,043.0	$2,128.6	$2,203.0	$2,409.2	$2,444.8	$2,460.5
Fayette	$232.1	$253.4	$258.4	$266.1	$304.4	$311.6	$315.1	$316.5
Franklin	$14,242.6	$14,664.1	$15,106.9	$18,300.6	$18,738.9	$18,979.9	$19,153.8	$19,206.1
Fulton	$467.4	$481.5	$492.7	$536.9	$550.9	$562.0	$573.4	$574.0
Gallia	$184.4	$187.5	$191.5	$218.7	$221.9	$225.2	$240.3	$244.6
Geauga	$1,871.8	$1,927.1	$1,967.8	$2,242.7	$2,286.8	$2,330.5	$2,364.7	$2,380.0
Greene	$2,131.1	$2,187.5	$2,250.0	$2,477.3	$2,552.5	$2,622.0	$2,862.7	$2,889.7
Guernsey	$243.4	$294.7	$297.1	$300.6	$350.9	$357.1	$359.7	$355.6
Hamilton	$11,350.9	$11,423.7	$11,543.4	$13,854.2	$13,921.1	$14,019.4	$14,206.7	$14,216.3
Hancock	$796.3	$823.2	$938.5	$964.3	$988.7	$1,047.4	$1,059.8	$1,072.4
Hardin	$206.7	$211.4	$217.4	$249.9	$253.4	$258.5	$273.0	$275.3
Harrison	$96.8	$99.6	$102.1	$119.3	$119.8	$120.4	$130.7	$128.8
Henry	$277.6	$284.6	$293.7	$325.4	$330.3	$336.1	$357.6	$361.1
Highland	$302.4	$342.6	$355.3	$368.7	$419.1	$429.0	$436.8	$445.7
Hocking	$273.0	$283.5	$334.6	$344.1	$352.0	$396.3	$403.3	$410.9
Holmes	$275.4	$288.6	$334.5	$342.0	$353.8	$394.3	$403.9	$412.5
Huron	$531.4	$606.0	$620.3	$632.7	$688.1	$699.8	$707.9	$714.3
Jackson	$190.7	$194.1	$199.6	$250.3	$253.2	$256.2	$271.7	$274.5
Jefferson	$511.5	$550.0	$553.8	$559.6	$645.9	$649.0	$652.8	$629.7
Knox	$557.7	$574.6	$594.3	$669.7	$687.3	$705.1	$782.3	$786.4
Lake	$3,406.6	$4,107.2	$4,188.8	$4,280.7	$4,827.0	$4,904.8	$4,971.2	$4,509.2
Lawrence	$407.4	$417.8	$463.3	$470.0	$478.0	$554.8	$557.0	$561.5
Licking	$2,093.7	$2,156.9	$2,253.0	$2,524.5	$2,619.3	$2,679.3	$2,713.1	$2,740.2
Logan	$511.1	$522.5	$583.0	$595.9	$605.7	$707.4	$717.5	$722.9
Lorain	$3,674.8	$4,135.6	$4,303.9	$4,483.6	$5,135.1	$5,262.2	$5,338.5	$5,085.4
Lucas	$4,792.6	$5,568.7	$5,675.3	$5,780.7	$6,477.1	$6,512.4	$6,492.6	$5,660.8
Madison	$408.5	$422.4	$434.7	$512.8	$525.1	$536.2	$560.6	$564.7
Mahoning	$2,362.4	$2,406.4	$2,447.6	$2,789.7	$2,830.5	$2,865.1	$2,892.2	$2,908.8

TABLE 41: TAXABLE VALUE OF REAL PROPERTY - RESIDENTIAL, 2002-2009
(in millions of current dollars)

	2002	2003	2004	2005	2006	2007	2008	2009
Marion	$566.5	$575.7	$609.2	$617.4	$631.0	$689.7	$687.3	$688.8
Medina	$2,583.9	$2,724.6	$3,018.5	$3,120.9	$3,219.0	$3,617.9	$3,679.5	$3,715.5
Meigs	$104.5	$107.5	$119.7	$120.7	$123.3	$137.4	$140.1	$143.0
Mercer	$399.6	$409.3	$419.9	$495.5	$502.0	$512.6	$544.5	$551.0
Miami	$1,237.9	$1,265.9	$1,364.3	$1,399.7	$1,431.0	$1,586.5	$1,604.5	$1,618.0
Monroe	$70.8	$72.0	$85.5	$86.4	$87.3	$88.1	$88.8	$89.4
Montgomery	$6,332.7	$6,413.3	$6,500.0	$7,283.4	$7,372.0	$7,458.7	$7,388.1	$7,371.1
Morgan	$72.1	$81.7	$83.3	$86.2	$100.8	$102.2	$103.9	$105.2
Morrow	$330.1	$343.4	$355.1	$446.7	$462.9	$478.4	$493.9	$498.7
Muskingum	$726.5	$787.8	$804.9	$828.8	$957.8	$969.8	$980.9	$994.2
Noble	$65.6	$67.1	$68.3	$76.7	$78.5	$80.1	$91.7	$92.1
Ottawa	$811.8	$967.2	$994.7	$1,027.8	$1,218.9	$1,247.4	$1,270.8	$1,308.9
Paulding	$148.7	$150.8	$168.0	$171.6	$174.6	$186.0	$189.3	$192.5
Perry	$230.7	$235.5	$243.5	$308.7	$310.3	$328.9	$351.1	$355.1
Pickaway	$504.3	$531.1	$559.5	$651.9	$665.8	$684.7	$705.7	$712.1
Pike	$147.6	$148.1	$149.5	$184.7	$187.3	$191.9	$200.9	$202.0
Portage	$1,782.1	$2,048.1	$2,107.7	$2,162.9	$2,429.3	$2,487.5	$2,526.5	$2,447.8
Preble	$411.8	$419.5	$426.4	$488.5	$493.6	$499.9	$515.7	$518.7
Putnum	$314.6	$322.8	$330.8	$373.3	$381.8	$389.0	$413.4	$420.3
Richland	$1,223.5	$1,243.8	$1,265.1	$1,451.7	$1,463.5	$1,473.4	$1,482.6	$1,479.8
Ross	$549.2	$561.5	$626.1	$635.6	$649.4	$730.9	$742.4	$749.8
Sandusky	$564.7	$659.4	$671.3	$685.6	$776.0	$783.1	$790.4	$804.7
Scioto	$435.3	$440.8	$497.2	$501.9	$507.4	$563.4	$565.5	$572.1
Seneca	$482.7	$487.9	$496.3	$551.9	$557.9	$563.0	$593.7	$594.4
Shelby	$476.7	$487.5	$499.6	$555.4	$566.1	$578.3	$602.8	$609.7
Stark	$4,047.7	$4,621.0	$4,718.4	$4,830.5	$5,273.5	$5,346.7	$5,386.4	$5,133.5
Summit	$7,964.2	$8,072.5	$8,239.3	$9,054.0	$9,218.3	$9,349.1	$9,324.8	$9,347.8
Trumbull	$2,074.0	$2,101.8	$2,131.9	$2,374.0	$2,393.8	$2,412.7	$2,424.3	$2,429.6
Tuscarawas	$822.8	$844.7	$956.8	$977.2	$1,002.7	$1,081.4	$1,091.5	$1,101.1
Union	$509.5	$538.7	$631.2	$679.9	$727.0	$862.0	$841.2	$831.4
Van Wert	$246.2	$249.9	$254.7	$280.6	$286.0	$290.2	$308.9	$310.8
Vinton	$54.3	$64.1	$66.0	$67.5	$76.7	$77.6	$78.6	$85.6
Warren	$2,818.9	$3,261.9	$3,488.8	$3,720.8	$4,456.8	$4,660.4	$4,797.6	$4,347.7
Washington	$475.8	$491.0	$548.1	$548.6	$551.7	$611.2	$614.9	$616.5
Wayne	$1,171.0	$1,197.5	$1,228.0	$1,367.7	$1,396.1	$1,416.6	$1,512.9	$1,520.0
Williams	$351.7	$374.4	$380.2	$385.9	$422.3	$428.3	$433.3	$423.2
Wood	$1,498.9	$1,544.3	$1,586.7	$1,841.3	$1,882.6	$1,917.4	$1,938.8	$1,948.4
Wyandot	$181.4	$185.8	$209.6	$213.9	$217.2	$238.1	$241.6	$243.1

Source: <http://tax.ohio.gov>, researcher, property tax statistics, real property, publication code PD31, 2002-2009.

Prepared by: Policy Research & Strategic Planning, Ohio Dept. of Development (DL, 4/11).

147--TAXABLE VALUE OF REAL PROPERTY

TABLE 42: TAXABLE VALUE OF REAL PROPERTY - RESIDENTIAL, 2002-2009
(percentage of total)

	2002	2003	2004	2005	2006	2007	2008	2009
Ohio	71.9%	72.6%	72.9%	73.8%	74.0%	74.1%	73.6%	72.9%
Adams	46.0%	50.4%	52.1%	52.6%	53.3%	54.9%	53.3%	53.5%
Allen	69.1%	70.7%	70.9%	70.3%	71.2%	70.7%	70.2%	67.4%
Ashland	72.9%	73.6%	73.4%	74.9%	74.8%	74.7%	74.2%	74.0%
Ashtabula	65.2%	65.3%	65.5%	65.9%	65.9%	65.6%	65.0%	64.9%
Athens	66.1%	65.8%	66.4%	66.1%	66.8%	66.9%	64.9%	65.0%
Auglaize	72.3%	72.5%	72.5%	74.7%	74.7%	74.5%	73.2%	72.9%
Belmont	63.5%	64.1%	64.3%	64.6%	65.9%	66.0%	66.2%	66.6%
Brown	70.7%	72.7%	73.1%	72.8%	72.9%	72.9%	72.9%	69.6%
Butler	74.6%	75.0%	75.6%	76.1%	76.5%	76.3%	74.8%	73.6%
Carroll	64.6%	64.5%	65.5%	65.6%	65.5%	64.9%	64.9%	63.9%
Champaign	69.9%	70.3%	73.1%	73.5%	72.0%	72.1%	72.0%	71.2%
Clark	75.5%	74.8%	75.3%	74.6%	74.3%	72.9%	72.6%	72.7%
Clermont	74.7%	75.2%	75.6%	76.5%	77.0%	77.2%	77.9%	78.1%
Clinton	63.7%	62.5%	62.7%	63.3%	62.5%	64.2%	62.5%	62.6%
Columbiana	74.3%	74.0%	73.9%	74.2%	74.3%	74.2%	74.2%	74.1%
Coshocton	60.1%	60.3%	60.5%	60.4%	61.2%	61.5%	61.2%	56.5%
Crawford	68.4%	70.7%	70.8%	70.7%	70.1%	70.3%	70.1%	65.7%
Cuyahoga	69.9%	71.5%	71.0%	71.4%	71.9%	72.2%	72.4%	70.3%
Darke	68.8%	69.1%	69.2%	71.3%	71.6%	71.8%	69.6%	69.7%
Defiance	66.9%	67.5%	67.6%	68.6%	69.5%	69.2%	68.1%	67.4%
Delaware	82.9%	83.5%	84.0%	86.1%	86.8%	87.2%	86.9%	86.6%
Erie	75.1%	76.2%	76.0%	75.8%	76.0%	75.6%	75.4%	74.6%
Fairfield	76.1%	76.8%	77.9%	78.5%	78.8%	77.7%	78.3%	78.4%
Fayette	57.9%	60.7%	61.3%	61.1%	62.0%	62.5%	61.2%	57.4%
Franklin	67.0%	67.4%	67.9%	70.9%	70.9%	70.7%	70.1%	70.0%
Fulton	68.8%	68.6%	68.1%	69.6%	69.1%	69.4%	66.1%	66.1%
Gallia	54.9%	52.5%	53.1%	53.2%	53.6%	53.6%	53.1%	52.9%
Geauga	78.7%	78.5%	78.6%	78.8%	79.0%	78.9%	79.1%	79.2%
Greene	76.6%	76.7%	76.9%	77.7%	78.0%	77.3%	76.4%	76.5%
Guernsey	67.1%	67.3%	67.4%	67.0%	67.2%	67.9%	67.7%	66.0%
Hamilton	70.6%	70.5%	71.2%	73.5%	73.6%	73.7%	72.6%	72.8%
Hancock	68.2%	68.2%	71.4%	71.7%	71.7%	71.1%	71.2%	71.3%
Hardin	60.5%	60.9%	61.5%	66.2%	66.3%	66.8%	62.7%	62.5%
Harrison	57.3%	58.1%	58.8%	58.1%	58.2%	58.4%	56.8%	56.3%
Henry	68.3%	68.4%	69.0%	71.4%	71.5%	71.6%	68.3%	68.7%
Highland	65.5%	67.3%	67.6%	67.8%	69.0%	69.8%	70.0%	67.4%
Hocking	78.6%	79.2%	79.3%	80.3%	80.5%	80.9%	81.0%	81.3%
Holmes	52.2%	52.5%	54.4%	53.7%	54.4%	55.9%	56.1%	56.5%
Huron	69.2%	71.6%	72.0%	71.9%	72.6%	72.7%	72.6%	70.4%
Jackson	62.1%	62.4%	62.7%	62.1%	62.4%	63.0%	64.0%	64.3%
Jefferson	71.5%	71.1%	70.6%	70.6%	71.4%	71.1%	71.0%	70.3%
Knox	68.9%	69.0%	69.6%	70.2%	70.2%	71.1%	70.0%	70.0%
Lake	74.3%	76.4%	76.7%	76.8%	77.2%	77.3%	77.2%	75.5%
Lawrence	76.6%	76.7%	75.1%	75.3%	75.7%	77.4%	77.3%	77.4%
Licking	77.7%	77.3%	77.7%	76.9%	77.5%	77.5%	77.1%	76.9%
Logan	70.6%	70.4%	72.3%	72.7%	71.0%	71.9%	72.3%	72.2%
Lorain	79.7%	80.2%	80.1%	80.1%	80.7%	80.7%	80.7%	79.9%
Lucas	72.9%	74.9%	74.8%	74.9%	74.4%	75.3%	74.7%	72.3%
Madison	70.3%	70.1%	69.9%	73.4%	73.2%	73.1%	68.6%	68.8%
Mahoning	73.7%	73.7%	73.9%	74.6%	74.2%	73.8%	73.4%	73.2%

TABLE 42: TAXABLE VALUE OF REAL PROPERTY - RESIDENTIAL, 2002-2009
(percentage of total)

	2002	2003	2004	2005	2006	2007	2008	2009
Marion	70.8%	71.0%	73.2%	73.0%	72.3%	72.4%	71.9%	72.0%
Medina	76.8%	77.8%	78.0%	77.7%	77.9%	79.1%	79.4%	79.1%
Meigs	52.7%	53.0%	53.2%	53.4%	54.0%	55.4%	55.9%	56.2%
Mercer	65.6%	66.1%	66.6%	70.1%	70.2%	70.6%	68.9%	69.3%
Miami	75.7%	75.9%	76.9%	76.5%	76.9%	77.2%	77.3%	76.9%
Monroe	46.4%	46.3%	46.8%	46.6%	49.7%	47.2%	45.8%	45.3%
Montgomery	74.1%	74.2%	74.2%	75.3%	75.5%	75.7%	74.7%	74.5%
Morgan	47.7%	49.3%	49.5%	50.2%	50.3%	51.0%	51.2%	50.8%
Morrow	74.5%	74.1%	74.9%	78.3%	79.1%	79.6%	77.1%	77.3%
Muskingum	69.3%	69.3%	69.2%	69.3%	69.1%	69.7%	69.4%	68.8%
Noble	48.0%	48.5%	48.4%	48.1%	48.2%	48.4%	46.7%	46.5%
Ottawa	75.1%	77.1%	77.1%	77.7%	79.7%	79.9%	80.1%	79.5%
Paulding	63.9%	64.1%	68.3%	68.7%	69.6%	68.4%	68.4%	68.7%
Perry	72.2%	72.1%	72.1%	74.0%	74.0%	75.0%	74.6%	74.3%
Pickaway	70.5%	71.6%	72.1%	73.0%	73.6%	73.8%	71.6%	72.4%
Pike	66.9%	66.5%	64.3%	66.8%	66.2%	66.6%	66.0%	66.2%
Portage	74.3%	75.7%	75.6%	75.4%	75.4%	75.8%	76.0%	75.5%
Preble	68.2%	68.5%	68.5%	70.9%	71.0%	70.7%	68.0%	67.9%
Putnum	68.1%	68.1%	68.8%	71.6%	71.8%	71.5%	68.3%	67.8%
Richland	73.2%	73.2%	73.3%	74.7%	74.8%	74.8%	74.6%	74.5%
Ross	68.7%	68.9%	70.5%	70.4%	70.3%	69.1%	69.6%	69.6%
Sandusky	69.1%	72.2%	72.3%	72.3%	74.1%	74.1%	74.2%	71.8%
Scioto	70.0%	69.8%	69.6%	70.0%	69.9%	70.3%	70.0%	70.0%
Seneca	66.9%	67.0%	67.0%	68.9%	68.8%	68.9%	67.1%	67.1%
Shelby	65.3%	64.9%	65.0%	67.0%	67.0%	67.0%	65.5%	65.3%
Stark	75.1%	76.5%	76.6%	76.5%	75.0%	75.7%	75.8%	74.9%
Summit	76.6%	76.9%	76.7%	77.1%	77.3%	77.5%	76.2%	76.3%
Trumbull	73.5%	73.7%	73.7%	72.8%	73.3%	73.4%	73.3%	73.4%
Tuscarawas	66.7%	67.2%	68.6%	68.7%	69.3%	69.7%	69.7%	69.6%
Union	62.8%	63.6%	65.8%	66.5%	67.3%	67.8%	67.9%	67.5%
Van Wert	67.0%	67.6%	67.8%	71.7%	71.9%	72.3%	68.2%	68.3%
Vinton	52.5%	54.1%	54.7%	54.8%	55.3%	55.4%	55.7%	53.7%
Warren	79.7%	81.0%	81.3%	81.8%	81.9%	81.9%	81.6%	79.6%
Washington	65.0%	65.4%	65.2%	64.6%	64.2%	66.2%	65.9%	65.8%
Wayne	71.3%	71.2%	70.9%	72.1%	72.3%	72.3%	71.6%	71.6%
Williams	66.0%	68.1%	68.1%	67.8%	66.2%	66.3%	65.8%	61.8%
Wood	71.4%	71.3%	71.4%	71.5%	72.2%	71.8%	70.5%	69.8%
Wyandot	59.2%	59.5%	64.0%	64.2%	64.0%	62.9%	63.5%	63.7%

Source: <http://tax.ohio.gov>, researcher, property tax statistics, real property, publication code PD31, 2002-2009.

Prepared by: Policy Research & Strategic Planning, Ohio Dept. of Development (DL, 4/11).

149--NEW AND EXPANDING FACILITIES

New and Expanding Facilities
Table of Contents

Table/Graph	Title	Page #
	New and Expanding Facilities	150
Map	New and Expanding Facilities: 2001-2010 Averages	152
Table 43.	Private Investment Survey Totals, 2001-2010	153

NEW AND EXPANDING FACILITIES

Content

This table is a compilation of announced major business expansions and attractions. The announced projects must meet at least one of three criteria for inclusion: investment of at least $1,000,000, addition of 20,000 square feet of space, or 50 new jobs. Projects are further restricted to manufacturing, distribution, office, hotel, or research and development establishments. The data are gathered in a yearlong process of reviewing published reports appearing in newspapers and surveying state and local development agencies. Projects are generally credited to the year in which they are announced.

Source

The Ohio Dept. of Development.

Frequency

Annually, about February.

Time Period Covered

2001-2010.

Geographic Areas

Data in this report are presented for the state and the 88 counties. The larger database contains project information by city, village, and township.

Related Publications

See our web site http://www.odod.state.oh.us/research/ for related reports and ordering publications, or contact Policy Research and Strategic Planning at 614/466-2116 for any additional questions.

New and Expanding Facilities Annual Average 2001 - 2010

State Average: 557.6

Ohio Department of Development

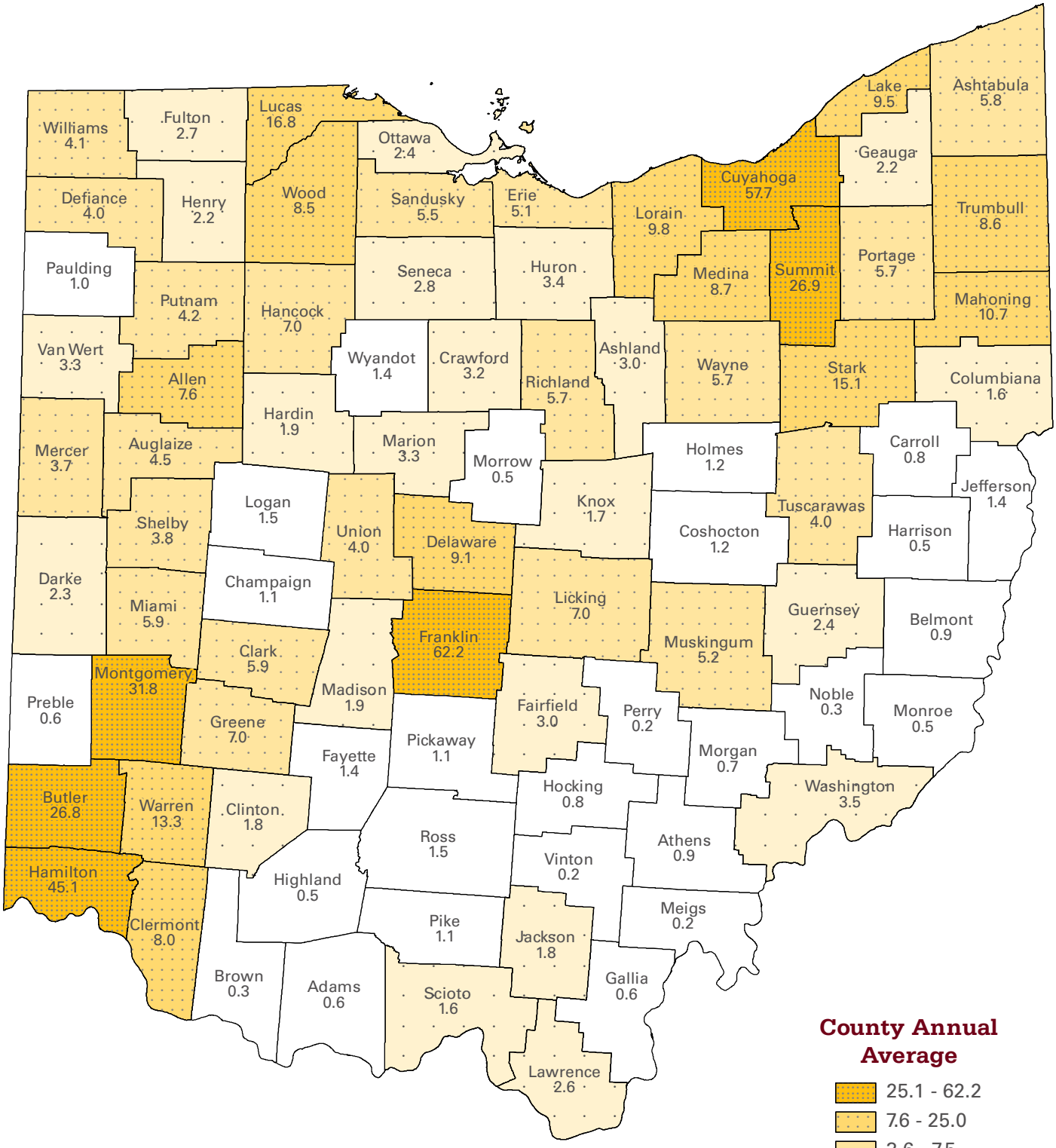

Source: Ohio Department of Development, Policy Research and Strategic Planning

Prepared by: Ohio Department of Development, Policy Research and Strategic Planning (June 2011)

R051111C

153--NEW AND EXPANDING FACILITIES

TABLE 43: PRIVATE INVESTMENT SURVEY TOTALS, 2001-2010

Area	2001	2002	2003	2004	2005	2006	2007	2008	2009	2010	Average 2001-2010
Ohio	809	633	599	603	574	518	494	678	364	304	557.6
Adams	0	0	0	1	2	1	2	0	0	0	0.6
Allen	9	8	6	5	7	5	13	10	6	7	7.6
Ashland	5	3	3	4	4	2	2	4	1	2	3.0
Ashtabula	6	8	6	8	3	4	2	10	9	2	5.8
Athens	2	1	0	0	1	2	1	0	1	1	0.9
Auglaize	5	9	1	7	3	6	5	6	1	2	4.5
Belmont	0	2	0	1	1	1	0	3	0	1	0.9
Brown	0	1	0	0	1	1	0	0	0	0	0.3
Butler	46	32	28	20	24	25	18	42	11	22	26.8
Carroll	1	0	1	2	2	0	0	1	0	1	0.8
Champaign	2	0	1	4	0	0	0	1	3	0	1.1
Clark	5	2	7	3	6	5	5	12	6	8	5.9
Clermont	14	11	9	8	11	7	7	10	2	1	8.0
Clinton	2	1	5	3	3	2	0	1	1	0	1.8
Columbiana	1	2	4	1	1	1	1	4	1	0	1.6
Coshocton	4	0	1	2	1	2	1	0	1	0	1.2
Crawford	5	2	3	6	3	3	5	3	1	1	3.2
Cuyahoga	119	76	64	55	64	42	37	60	34	26	57.7
Darke	3	1	3	1	0	5	2	3	2	3	2.3
Defiance	7	4	4	8	2	3	4	4	3	1	4.0
Delaware	15	10	6	14	17	7	6	14	1	1	9.1
Erie	10	10	5	0	7	5	8	4	2	0	5.1
Fairfield	2	2	2	1	4	5	5	6	2	1	3.0
Fayette	2	0	1	4	2	2	1	0	2	0	1.4
Franklin	73	65	88	73	49	57	56	93	31	37	62.2
Fulton	8	1	1	2	6	0	1	6	0	2	2.7
Gallia	1	1	0	0	1	2	1	0	0	0	0.6
Geauga	3	3	2	2	2	2	2	3	2	1	2.2
Greene	12	6	6	4	8	6	12	10	3	3	7.0
Guernsey	0	5	4	3	6	3	0	2	0	1	2.4
Hamilton	75	64	50	50	39	48	27	37	35	26	45.1
Hancock	6	13	6	7	7	6	8	10	5	2	7.0
Hardin	1	2	1	3	1	2	2	5	2	0	1.9
Harrison	0	1	1	0	1	1	0	0	0	1	0.5
Henry	5	6	2	4	1	2	0	0	0	2	2.2
Highland	2	0	0	1	1	1	0	0	0	0	0.5
Hocking	2	1	0	1	1	0	1	2	0	0	0.8
Holmes	1	3	2	0	3	0	0	0	0	3	1.2
Huron	2	5	2	6	4	6	2	2	1	4	3.4
Jackson	3	1	1	3	3	3	1	1	1	1	1.8
Jefferson	4	1	0	1	6	0	1	0	1	0	1.4
Knox	1	1	2	2	3	4	0	2	0	2	1.7
Lake	22	11	18	4	8	4	11	6	3	8	9.5
Lawrence	2	4	3	1	2	4	2	6	1	1	2.6
Licking	6	8	10	9	10	7	7	5	5	3	7.0
Logan	3	2	4	1	0	2	0	1	0	2	1.5
Lorain	12	6	7	8	16	5	14	13	7	10	9.8
Lucas	24	22	11	25	23	12	12	27	8	4	16.8

TABLE 43: PRIVATE INVESTMENT SURVEY TOTALS, 2001-2010

Area	2001	2002	2003	2004	2005	2006	2007	2008	2009	2010	Average 2001-2010
Madison	2	3	2	3	1	1	3	0	3	1	1.9
Mahoning	13	13	14	15	7	4	12	19	7	3	10.7
Marion	4	5	4	4	2	7	4	1	1	1	3.3
Medina	20	4	8	10	10	6	9	13	4	3	8.7
Meigs	0	0	1	0	0	0	0	0	1	0	0.2
Mercer	5	6	3	4	9	2	3	1	0	4	3.7
Miami	8	2	4	7	5	10	7	7	5	4	5.9
Monroe	2	0	1	0	0	0	1	0	1	0	0.5
Montgomery	45	36	22	21	27	23	28	51	40	25	31.8
Morgan	0	2	0	0	0	0	2	3	0	0	0.7
Morrow	1	0	1	2	0	0	0	1	0	0	0.5
Muskingum	4	5	4	10	3	4	10	6	2	4	5.2
Noble	0	0	1	0	2	0	0	0	0	0	0.3
Ottawa	3	3	5	4	0	2	1	3	2	1	2.4
Paulding	3	0	2	3	1	0	0	0	0	1	1.0
Perry	1	0	0	1	0	0	0	0	0	0	0.2
Pickaway	1	0	0	2	2	0	4	1	0	1	1.1
Pike	2	3	0	3	0	1	0	0	0	2	1.1
Portage	7	8	8	4	7	4	9	5	1	4	5.7
Preble	1	0	1	0	1	1	2	0	0	0	0.6
Putnam	5	2	4	5	2	9	4	3	4	4	4.2
Richland	12	3	5	9	6	5	2	5	7	3	5.7
Ross	1	1	2	1	2	5	1	1	1	0	1.5
Sandusky	4	7	11	5	5	5	8	4	5	1	5.5
Scioto	1	0	1	2	1	5	2	2	1	1	1.6
Seneca	6	5	0	3	3	5	3	1	1	1	2.8
Shelby	4	7	5	2	7	7	3	0	2	1	3.8
Stark	21	17	22	16	10	14	11	16	15	9	15.1
Summit	31	19	26	28	37	23	36	43	18	8	26.9
Trumbull	11	14	11	18	9	4	5	5	6	3	8.6
Tuscarawas	1	6	7	4	5	4	2	5	5	1	4.0
Union	3	2	5	7	0	1	4	10	6	2	4.0
Van Wert	2	2	10	2	3	6	2	4	0	2	3.3
Vinton	0	0	0	0	0	2	0	0	0	0	0.2
Warren	26	13	10	14	7	9	13	21	12	8	13.3
Washington	6	3	2	4	2	6	6	2	3	1	3.5
Wayne	4	3	5	4	7	15	4	5	7	3	5.7
Williams	3	9	7	5	2	3	5	1	3	3	4.1
Wood	11	12	3	12	17	9	3	9	5	4	8.5
Wyandot	2	1	1	1	2	3	0	1	1	2	1.4

Source: Policy Research & Strategic Planning, Ohio Dept. of Development.

Prepared by: Policy Research & Strategic Planning, Ohio Dept. of Development (DL & JK, 5/11).

155--MANUFACTURERS

Manufacturers
Table of Contents

Table/Graph	Title	Page #
	Manufacturers	156
Map	Distribution of Manufacturing Establishments with at Least 500 Employees, 2008	157
Table 44.	Distribution of Manufacturing Establishments with at Least 500 Employees, 2003-2008	158

MANUFACTURERS

Contents

This table shows the distribution of manufacturing establishments with at least 500 employees among Ohio's 88 counties.

Source

County Business Patterns [machine-readable data files] / prepared by the Census Bureau. Washington, D.C.: the Bureau [producer and distributor], 2005-2010.

Frequency

Annual updates usually are released around September.

Time Period Covered

2003-2008.

Geographic Areas

Data in this report are presented for the state and the 88 counties. The larger database from which the table is drawn offers additional information. Similar databases are available for ZIP codes, metropolitan areas, states and the nation.

Related Publications

None. Contact Policy Research and Strategic Planning at 614/466-2116 for any additional questions.

Distribution of Manufacturing Establishments with at Least 500 Employees 2008

State Large Mfg. Establishments: 191

Ohio Department of Development

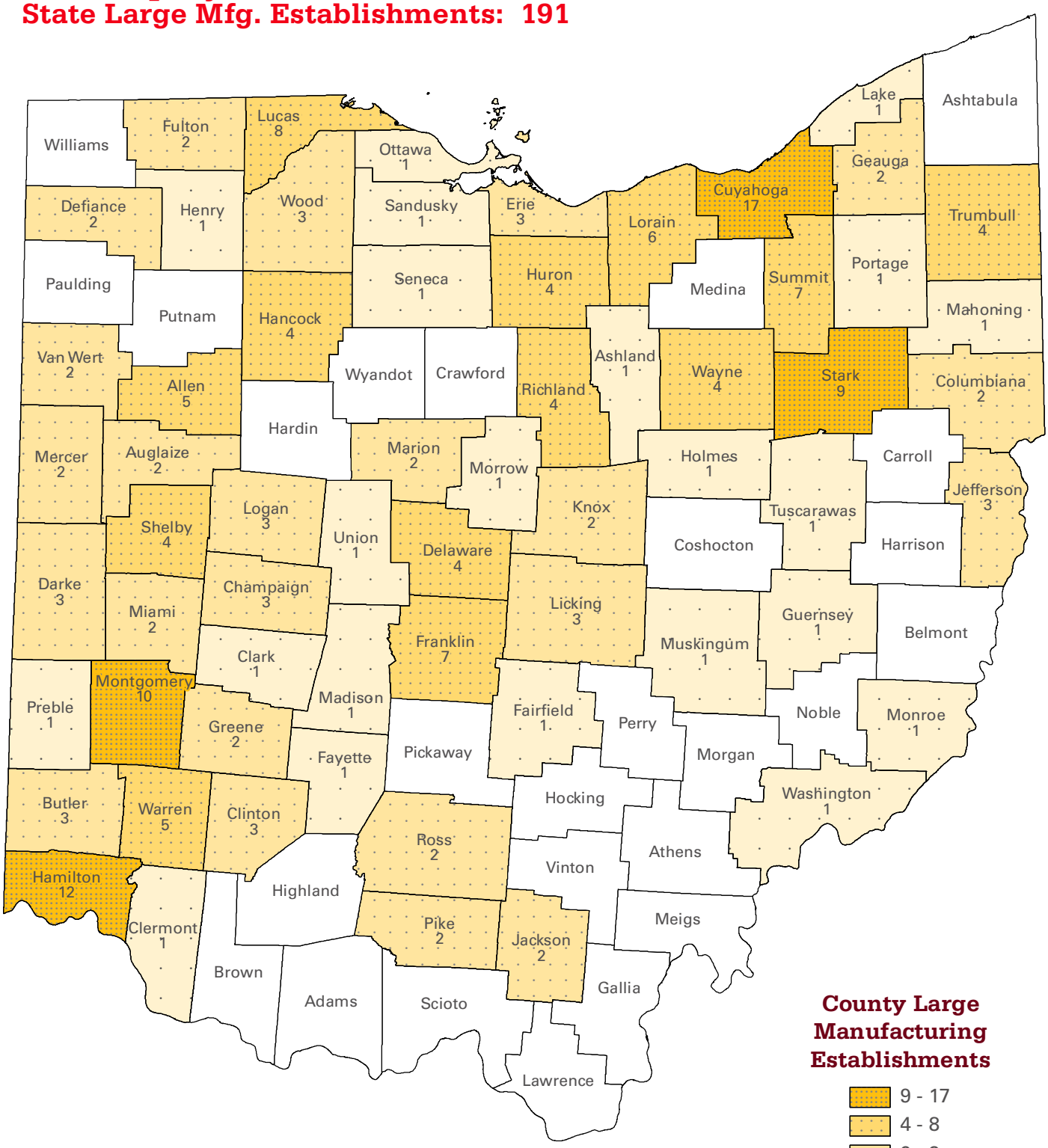

Source: U.S. Census Bureau, County Business Patterns

Prepared by: Ohio Department of Development, Policy Research and Strategic Planning (June 2011)

R051111C

MANUFACTURERS--158

TABLE 44: DISTRIBUTION OF MANUFACTURING ESTABLISHMENTS WITH AT LEAST 500 EMPLOYEES, 2003-2008

Area	2003	2004	2005	2006	2007	2008
Ohio	225	214	203	204	196	191
Adams	0	0	0	0	0	0
Allen	3	3	3	4	4	5
Ashland	1	2	3	2	2	1
Ashtabula	1	1	0	0	0	0
Athens	0	0	0	0	0	0
Auglaize	3	3	3	3	1	2
Belmont	0	0	0	0	0	0
Brown	0	0	0	0	0	0
Butler	3	3	3	4	4	3
Carroll	0	0	0	1	0	0
Champaign	1	2	1	2	3	3
Clark	2	2	1	2	1	1
Clermont	3	2	3	2	2	1
Clinton	2	2	2	3	3	3
Columbiana	3	3	3	2	2	2
Coshocton	2	2	1	0	0	0
Crawford	1	1	1	1	1	0
Cuyahoga	17	15	15	16	18	17
Darke	3	3	3	3	3	3
Defiance	1	1	2	2	2	2
Delaware	2	2	2	2	2	4
Erie	4	3	2	3	4	3
Fairfield	1	1	1	1	1	1
Fayette	1	1	1	1	1	1
Franklin	10	10	9	9	8	7
Fulton	2	2	2	2	3	2
Gallia	0	0	0	0	0	0
Geauga	2	1	2	1	1	2
Greene	1	0	1	1	1	2
Guernsey	1	1	0	1	1	1
Hamilton	11	13	15	13	13	12
Hancock	5	5	5	5	5	4
Hardin	0	0	0	0	0	0
Harrison	0	0	0	0	0	0
Henry	2	2	2	2	2	1
Highland	2	2	1	1	1	0
Hocking	0	0	0	0	0	0
Holmes	0	1	1	1	1	1
Huron	4	4	4	4	4	4
Jackson	2	2	2	2	2	2
Jefferson	1	1	1	3	3	3
Knox	1	1	2	2	2	2
Lake	5	4	3	2	1	1
Lawrence	0	0	0	0	0	0
Licking	2	3	4	4	3	3
Logan	3	3	4	3	4	3
Lorain	7	6	6	5	7	6
Lucas	5	4	5	7	6	8
Madison	2	2	1	1	1	1
Mahoning	1	0	0	0	0	1
Marion	1	2	2	2	1	2
Medina	0	0	0	0	0	0
Meigs	0	0	0	0	0	0
Mercer	0	1	1	1	2	2
Miami	5	4	4	2	2	2
Monroe	2	2	1	0	1	1
Montgomery	19	13	12	12	12	10
Morgan	0	0	0	0	0	0
Morrow	1	1	1	1	1	1
Muskingum	2	3	3	1	1	1
Noble	0	0	0	0	0	0
Ottawa	1	2	1	1	1	1
Paulding	0	0	0	0	0	0
Perry	0	0	0	0	0	0
Pickaway	2	2	0	1	0	0
Pike	2	2	2	2	2	2
Portage	0	0	0	1	1	1
Preble	2	1	1	1	1	1
Putnam	0	0	0	0	0	0
Richland	5	6	5	4	4	4
Ross	2	2	2	2	2	2
Sandusky	2	2	2	3	2	1
Scioto	0	0	0	0	0	0
Seneca	2	2	1	1	1	1
Shelby	4	5	5	5	4	4
Stark	9	8	7	9	9	9
Summit	8	8	10	10	6	7
Trumbull	4	4	4	3	4	4
Tuscarawas	1	1	1	1	1	1
Union	2	2	2	2	2	1
Van Wert	3	3	3	3	2	2
Vinton	0	0	0	0	0	0
Warren	4	4	3	3	3	5
Washington	1	1	2	1	1	1
Wayne	6	5	3	4	4	4
Williams	2	1	0	1	1	0
Wood	6	5	3	3	2	3
Wyandot	4	3	2	1	0	0

Source: 2003-2008 County Business Patterns [machine-readable data files] / prepared by the Census Bureau. Washington, D.C the Bureau [producer and distributor], 2005-2010.

Prepared by: Policy Research & Strategic Planning, Ohio Dept. of Development (DL, 5/11).

159--U.S. GOVERNMENT PROCUREMENT

U.S. Government Procurement
Table of Contents

Table/Graph	Title	Page #
	U.S. Government Procurement	160
Table 45.	Total U.S. Government Procurement Contract Awards, 2003-2009	161
Table 46.	Total Dept. of Defense Procurement Contract Awards, 2003-2009	163
Table 47.	Total U.S. Government Non-Defense Procurement Contract Awards, 2003-2009	165

U.S. GOVERNMENT PROCUREMENT

Contents

These tables present data on U.S. Government procurement contract awards for fiscal years (FY) 2003-2009. The Census Bureau obtains procurement data from the Postal Service and the Federal Procurement Data Center (FPDC). The FPDC collects data on a quarterly basis from most Federal departments and organizes these data according to the county of performance, not the location of the prime contractor. Excluded from the procurement totals are the amounts for the judicial and legislative branches, as well as intergovernmental transfers of funds.

Most contract actions provided by the FPDC with values under $25,000 are not distributed by state and county. FPDC data represent the value of obligations for contract actions, and do not reflect actual expenditures. In general, only current year contract actions are reported. However, multiple year obligations may be reflected for contracts of less than three years duration. Contractual actions for service often not generally associated with procurement, such as the purchase of utilities and building leases, are included in the database.

Sources

Data for 2003-2009 were downloaded from the Census Bureau's web site: http://www.census.gov/.

Frequency

Annual updates usually are released in May following the latest fiscal year referenced.

Time Period Covered

FY 2003-2009. The larger databases start with FY 1987.

Geographic Areas

Data in this report are presented for the state and the 88 counties. The larger database from which the tables are drawn covers sub-county areas and note congressional districts.

Related Publications

None. Contact Policy Research and Strategic Planning at 614/466-2116 for any additional questions.

161--U.S. GOVERNMENT PROCUREMENT

TABLE 45: TOTAL U.S. GOVERNMENT PROCUREMENT CONTRACT AWARDS, 2003-2009
(in thousands of current dollars)

Area	2003	2004	2005	2006	2007	2008	2009	Average
Ohio	$6,547,578	$6,935,685	$8,195,324	$8,874,962	$8,984,171	$9,096,216	$9,172,048	$8,257,998
Adams	$2,944	$2,570	$6,276	$2,128	$1,477	$1,492	$1,535	$2,632
Allen	$43,577	$49,736	$74,570	$12,766	$16,118	$81,033	$192,603	$67,200
Ashland	$3,346	$2,662	$2,807	$2,712	$3,407	$2,135	$2,100	$2,739
Ashtabula	$20,552	$10,787	$22,224	$59,552	$26,804	$26,249	$34,651	$28,688
Athens	$13,544	$11,253	$12,331	$12,886	$17,742	$24,556	$35,520	$18,262
Auglaize	$10,058	$8,578	$4,189	$3,439	$4,208	$7,067	$4,120	$5,951
Belmont	$7,849	$5,372	$7,764	$8,119	$7,550	$9,447	$8,486	$7,798
Brown	$3,102	$3,832	$3,063	$2,128	$1,703	$1,706	$1,584	$2,446
Butler	$102,541	$555,541	$399,237	$634,650	$378,915	$227,525	$160,995	$351,343
Carroll	$1,459	$993	$1,305	$1,073	$844	$995	$990	$1,094
Champaign	$31,678	$32,952	$37,018	$26,774	$17,136	$19,440	$13,832	$25,547
Clark	$22,905	$26,048	$57,381	$78,962	$77,097	$92,972	$24,019	$54,198
Clermont	$6,607	$7,384	$13,201	$10,820	$13,855	$27,456	$34,017	$16,191
Clinton	$2,406	$3,609	$2,646	$2,314	$2,247	$3,363	$2,488	$2,725
Columbiana	$9,854	$18,243	$21,110	$15,417	$14,687	$13,660	$13,923	$15,271
Coshocton	$3,210	$3,384	$2,447	$2,108	$2,270	$2,309	$2,933	$2,666
Crawford	$3,384	$1,761	$1,781	$3,087	$2,311	$2,155	$7,410	$3,127
Cuyahoga	$711,994	$677,500	$715,448	$887,577	$1,087,603	$834,612	$907,540	$831,753
Darke	$3,096	$3,243	$3,655	$3,602	$4,144	$4,998	$8,641	$4,483
Defiance	$6,142	$6,021	$2,019	$3,345	$3,571	$2,011	$1,905	$3,573
Delaware	$13,129	$17,235	$15,580	$10,129	$9,447	$12,101	$27,985	$15,086
Erie	$41,147	$47,907	$37,153	$17,709	$63,208	$44,123	$35,221	$40,924
Fairfield	$4,041	$8,051	$4,923	$4,659	$5,150	$6,330	$5,882	$5,577
Fayette	$1,094	$1,014	$901	$1,010	$1,194	$1,283	$1,624	$1,160
Franklin	$786,873	$909,699	$1,186,041	$1,337,900	$1,350,241	$1,386,064	$1,474,260	$1,204,440
Fulton	$3,209	$3,354	$3,257	$4,652	$8,239	$10,744	$13,038	$6,642
Gallia	$1,215	$1,619	$1,820	$1,730	$1,693	$1,568	$1,389	$1,576
Geauga	$5,627	$4,464	$4,140	$6,091	$4,116	$7,389	$5,566	$5,342
Greene	$683,458	$717,764	$792,657	$905,213	$688,950	$1,060,595	$1,196,635	$863,610
Guernsey	$2,359	$3,168	$3,037	$3,610	$2,648	$2,850	$2,298	$2,853
Hamilton	$1,873,385	$1,660,781	$2,148,238	$2,628,183	$2,806,812	$2,964,207	$2,517,816	$2,371,346
Hancock	$2,240	$2,390	$2,922	$4,728	$3,495	$3,238	$2,510	$3,075
Hardin	$5,191	$8,349	$5,936	$7,802	$5,020	$8,581	$3,500	$6,340
Harrison	$1,950	$1,771	$3,102	$1,580	$1,093	$1,789	$1,533	$1,831
Henry	$1,181	$1,283	$5,012	$1,424	$1,638	$1,482	$1,368	$1,912
Highland	$2,459	$1,501	$1,454	$2,177	$1,561	$2,298	$3,669	$2,160
Hocking	$1,213	$895	$976	$1,064	$1,114	$1,313	$1,184	$1,109
Holmes	$3,269	$3,348	$4,440	$1,902	$1,352	$1,557	$1,387	$2,465
Huron	$8,244	$14,210	$6,047	$2,810	$2,804	$9,899	$3,797	$6,830
Jackson	$1,178	$1,144	$1,002	$2,171	$1,736	$1,109	$10,904	$2,749
Jefferson	$6,668	$7,171	$16,123	$18,063	$33,504	$39,193	$6,683	$18,201
Knox	$1,845	$1,803	$2,047	$2,032	$2,231	$2,262	$2,228	$2,064
Lake	$25,814	$40,041	$41,863	$62,595	$82,209	$59,422	$57,877	$52,832
Lawrence	$2,692	$2,651	$3,927	$3,066	$3,193	$3,905	$6,717	$3,736
Licking	$163,276	$133,683	$155,122	$141,055	$385,272	$197,593	$138,557	$187,794
Logan	$2,986	$3,727	$11,670	$6,527	$2,429	$8,964	$9,105	$6,487
Lorain	$31,506	$31,350	$28,439	$29,981	$30,138	$28,874	$29,332	$29,946
Lucas	$119,134	$92,682	$104,914	$48,317	$77,854	$55,627	$64,000	$80,361
Madison	$2,028	$18,375	$19,987	$17,300	$5,674	$5,734	$7,819	$10,988
Mahoning	$27,619	$34,682	$178,992	$25,326	$22,276	$31,476	$283,818	$86,313
Marion	$5,993	$8,920	$6,444	$5,643	$2,402	$3,604	$5,612	$5,517
Medina	$21,542	$7,673	$19,256	$31,758	$28,286	$36,648	$18,622	$23,398
Meigs	$4,042	$4,148	$2,981	$14,853	$3,938	$1,940	$1,880	$4,826
Mercer	$2,607	$2,081	$2,590	$2,959	$6,246	$2,776	$10,466	$4,247
Miami	$34,488	$47,280	$26,978	$70,594	$55,940	$53,679	$70,569	$51,361
Monroe	$2,482	$1,984	$2,932	$2,298	$2,659	$1,535	$944	$2,119

TABLE 45: TOTAL U.S. GOVERNMENT PROCUREMENT CONTRACT AWARDS, 2003-2009
(in thousands of current dollars)

Area	2003	2004	2005	2006	2007	2008	2009	Average
Montgomery	$864,217	$724,841	$875,199	$830,046	$685,762	$797,454	$707,794	$783,616
Morgan	$1,706	$941	$2,697	$1,070	$625	$1,643	$644	$1,332
Morrow	$887	$874	$969	$1,062	$1,212	$1,238	$1,223	$1,066
Muskingum	$7,196	$10,365	$11,858	$11,345	$5,344	$9,073	$7,512	$8,956
Noble	$509	$693	$631	$5,747	-$359	$1,426	$640	$1,327
Ottawa	$2,382	$5,353	$7,948	$8,342	$9,408	$7,452	$15,855	$8,106
Paulding	$3,179	$6,719	$4,939	$3,217	$3,734	$1,472	$1,014	$3,468
Perry	$1,291	$2,094	$1,401	$3,051	$2,926	$3,856	$1,379	$2,285
Pickaway	$2,034	$1,598	$1,691	$2,006	$2,204	$2,273	$2,695	$2,072
Pike	$70,894	$81,933	$127,517	$206,447	$174,840	$166,997	$312,855	$163,069
Portage	$25,343	$59,492	$27,060	$31,039	$20,910	$31,782	$25,592	$31,603
Preble	$1,349	$2,319	$1,591	$1,590	$1,726	$1,997	$1,895	$1,781
Putnam	$2,363	$3,421	$2,110	$2,827	$3,004	$1,825	$1,790	$2,477
Richland	$10,300	$11,298	$11,678	$13,489	$16,145	$13,610	$29,073	$15,085
Ross	$12,583	$10,098	$11,135	$19,351	$27,864	$53,345	$48,384	$26,109
Sandusky	$3,377	$5,855	$13,820	$13,507	$21,138	$35,790	$33,243	$18,104
Scioto	$5,610	$3,370	$5,375	$3,696	$4,524	$3,252	$4,474	$4,329
Seneca	$4,422	$2,393	$7,360	$4,752	$5,630	$6,111	$3,629	$4,900
Shelby	$1,855	$1,924	$2,639	$2,305	$2,953	$5,909	$2,530	$2,874
Stark	$68,471	$67,635	$240,145	$53,472	$46,576	$38,040	$34,692	$78,433
Summit	$475,047	$568,235	$457,146	$327,828	$430,097	$288,403	$251,051	$399,687
Trumbull	$17,725	$21,715	$22,854	$19,828	$25,753	$27,233	$35,576	$24,384
Tuscarawas	$5,982	$7,009	$8,114	$8,325	$9,775	$15,101	$11,076	$9,340
Union	$1,502	$1,558	$1,880	$1,636	$1,742	$1,858	$2,448	$1,803
Van Wert	$4,349	$4,103	$4,639	$1,707	$13,529	$4,876	$1,548	$4,964
Vinton	$617	$740	$549	$523	$588	$595	$550	$595
Warren	$16,112	$21,266	$31,546	$22,147	$12,470	$45,775	$43,879	$27,599
Washington	$8,430	$5,619	$7,928	$8,728	$8,251	$8,307	$7,350	$7,802
Wayne	$11,038	$13,134	$48,485	$49,927	$45,363	$60,698	$86,648	$45,042
Williams	$2,037	$1,660	$2,057	$5,061	$3,860	$3,527	$2,374	$2,940
Wood	$6,314	$6,522	$7,948	$7,343	$5,836	$7,312	$5,996	$6,753
Wyandot	$942	$1,236	$1,043	$1,178	$1,286	$1,180	$1,552	$1,202

Note: County figures may not sum to the state total due to rounding error and omission of funds not distributed to the counties. "$0" may also mean less than $500.

Sources: <http://www.census.gov>, Consolidated Federal Funds data bases for Fiscal Years 2003-2009.

Prepared by: Policy Research & Strategic Planning, Ohio Dept. of Development (DL, 5/11).

163--U.S. GOVERNMENT PROCUREMENT

TABLE 46: TOTAL DEPT. OF DEFENSE PROCUREMENT CONTRACT AWARDS, 2003-2009
(in thousands of current dollars)

Area	2003	2004	2005	2006	2007	2008	2009	Average
Ohio	$4,271,188	$4,636,529	$5,457,679	$6,001,049	$6,276,850	$6,898,325	$6,251,468	$5,684,727
Adams	$1,675	$1,310	$4,963	$733	$37	$0	$0	$1,245
Allen	$36,773	$43,935	$68,762	$6,664	$9,227	$74,605	$185,485	$60,779
Ashland	$1,719	$1,075	$1,148	$842	$1,552	$142	$163	$949
Ashtabula	$3,775	$3,675	$17,097	$19,718	$10,987	$21,507	$30,309	$15,295
Athens	$1,716	$2,312	$4,080	$1,161	$2,241	$9,285	$3,210	$3,429
Auglaize	$8,552	$6,660	$1,819	$1,011	$1,797	$4,573	$1,300	$3,673
Belmont	$981	$956	$3,341	$3,227	$1,572	$856	$1,663	$1,799
Brown	$843	$734	$925	$649	$144	$6	$0	$472
Butler	$73,834	$539,722	$384,497	$622,105	$341,174	$213,559	$107,512	$326,058
Carroll	$634	$208	$254	$184	$0	$0	$0	$183
Champaign	$30,501	$31,704	$35,608	$25,215	$15,519	$17,690	$12,034	$24,039
Clark	$16,807	$18,432	$50,898	$71,958	$71,392	$86,869	$18,590	$47,849
Clermont	$1,246	$1,576	$4,507	$3,032	$5,455	$18,679	$25,759	$8,608
Clinton	$260	$955	$193	$116	$85	$944	$214	$395
Columbiana	$4,869	$11,387	$10,519	$1,729	$4,187	$5,637	$5,967	$6,328
Coshocton	$1,910	$1,814	$1,033	$339	$589	$409	$662	$965
Crawford	$779	$1,131	$307	$1,587	$598	$411	$5,870	$1,526
Cuyahoga	$262,092	$202,033	$295,625	$259,751	$350,003	$301,714	$244,691	$273,701
Darke	$317	$767	$1,371	$1,034	$1,351	$725	$5,568	$1,591
Defiance	$1,456	$1,766	$522	$1,818	$1,937	$260	$8	$1,110
Delaware	$7,779	$9,640	$8,408	$4,386	$2,970	$4,371	$15,382	$7,562
Erie	$30,271	$38,799	$26,818	$5,257	$1,480	$6,202	$4,996	$16,261
Fairfield	$171	$4,094	$256	$192	$396	$923	$362	$914
Fayette	$0	$0	$3	$31	$69	$13	$98	$31
Franklin	$522,797	$598,205	$849,170	$1,053,297	$1,037,772	$1,120,728	$1,173,232	$907,886
Fulton	$1,777	$1,932	$1,618	$2,591	$6,024	$8,645	$11,043	$4,804
Gallia	$16	$3	$35	$10	$0	$12	$7	$12
Geauga	$3,379	$1,827	$1,085	$3,428	$1,330	$3,095	$2,042	$2,312
Greene	$537,020	$521,361	$686,704	$834,593	$630,946	$968,631	$1,082,494	$751,678
Guernsey	$726	$1,442	$1,088	$1,539	$709	$659	$80	$892
Hamilton	$1,258,213	$1,118,944	$1,424,685	$1,751,661	$2,167,778	$2,548,896	$2,071,750	$1,763,132
Hancock	$0	$10	$378	$2,092	$116	$214	$119	$418
Hardin	$4,030	$7,153	$4,730	$6,448	$3,626	$7,120	$2,065	$5,025
Harrison	$1,024	$525	$1,989	$396	$72	$72	$433	$644
Henry	$36	$104	$3,331	$128	$204	$0	$4	$544
Highland	$1,099	$176	$44	$732	$10	$599	$1,728	$627
Hocking	$123	$0	$3	$45	$0	$14	$0	$26
Holmes	$258	$6	$734	$55	$130	$194	$23	$200
Huron	$6,045	$12,096	$3,699	$457	$301	$7,135	$997	$4,390
Jackson	$47	$0	$0	$0	$577	$0	$0	$89
Jefferson	$1,958	$3,165	$11,910	$13,987	$29,092	$34,503	$2,162	$13,825
Knox	$25	$29	$65	$0	$0	$0	$14	$19
Lake	$12,797	$25,982	$25,163	$27,389	$32,400	$41,858	$41,558	$29,592
Lawrence	$137	$274	$884	$454	$1,004	$786	$4,436	$1,140
Licking	$157,703	$128,465	$150,172	$134,490	$379,614	$191,799	$129,687	$181,704
Logan	$954	$1,108	$1,803	$872	$320	$501	$338	$842
Lorain	$20,618	$22,240	$16,890	$18,243	$19,705	$17,147	$15,533	$18,625
Lucas	$28,846	$59,558	$64,838	$12,189	$40,295	$16,164	$22,698	$34,941
Madison	$567	$936	$184	$303	$2,174	$4,097	$2,154	$1,488
Mahoning	$7,345	$15,986	$20,565	$7,824	$4,743	$13,143	$5,439	$10,721
Marion	$934	$6,803	$2,343	$1,444	-$240	$1,016	$2,563	$2,123
Medina	$16,154	$2,580	$13,738	$23,858	$21,846	$24,161	$10,704	$16,149
Meigs	$2,867	$3,071	$784	$12,121	$1,355	$860	$757	$3,117
Mercer	$87	$136	$164	$297	$4,011	$287	$4,181	$1,309
Miami	$29,690	$43,322	$22,374	$65,603	$46,325	$48,578	$66,173	$46,010
Monroe	$1,605	$1,265	$2,172	$1,482	$1,829	$687	$85	$1,304

TABLE 46: TOTAL DEPT. OF DEFENSE PROCUREMENT CONTRACT AWARDS, 2003-2009
(in thousands of current dollars)

Area	2003	2004	2005	2006	2007	2008	2009	Average
Montgomery	$627,594	$511,689	$654,944	$563,411	$527,259	$646,507	$511,051	$577,493
Morgan	$1,171	$387	$2,151	$546	$24	$1,072	$50	$772
Morrow	$0	$46	$67	$53	$101	$89	$90	$64
Muskingum	$2,982	$5,928	$7,471	$6,455	$299	$3,720	$2,472	$4,190
Noble	$0	$93	$109	$5,152	-$1,000	$808	$0	$737
Ottawa	$234	$2,562	$2,231	$5,650	$4,248	$2,785	$6,592	$3,472
Paulding	$2,252	$5,920	$4,085	$2,368	$2,819	$514	$24	$2,569
Perry	$76	$38	$65	$1,724	$1,512	$2,515	$147	$868
Pickaway	$413	$4	$105	$251	$277	$648	$112	$259
Pike	$407	$147	$70	$605	$0	$7	$15	$179
Portage	$20,721	$14,230	$20,749	$25,127	$12,379	$26,135	$17,716	$19,580
Preble	$8	$276	$209	$157	$98	$344	$142	$176
Putnam	$469	$109	$131	$375	$1,516	-$108	$41	$362
Richland	$2,532	$4,314	$3,626	$5,882	$6,593	$5,243	$21,028	$7,031
Ross	$94	$210	$231	$224	$314	$1,673	$12,207	$2,136
Sandusky	$506	$3,979	$2,756	$578	$1,291	$7,120	$7,524	$3,394
Scioto	$296	$57	$2,021	$62	$79	-$425	$4	$299
Seneca	$2,356	$350	$5,121	$2,180	$3,242	$3,511	$316	$2,440
Shelby	$434	$370	$1,068	$695	$1,314	$3,928	$488	$1,185
Stark	$42,487	$33,600	$23,266	$12,331	$14,066	$10,504	$9,089	$20,763
Summit	$427,927	$507,721	$403,888	$271,415	$361,615	$222,423	$186,690	$340,240
Trumbull	$10,101	$14,137	$11,982	$11,212	$18,013	$19,390	$27,496	$16,047
Tuscarawas	$2,642	$3,976	$4,364	$4,728	$5,915	$11,405	$7,017	$5,721
Union	$244	$256	$529	$218	$141	$275	$1,015	$383
Van Wert	$327	$109	$554	$183	$10,769	$2,792	$178	$2,130
Vinton	$0	$150	$5	$12	$0	$0	$0	$24
Warren	$7,070	$12,195	$23,794	$15,731	$1,104	$38,361	$36,440	$19,242
Washington	$3,333	$1,409	$2,022	$2,502	$2,185	$1,983	$1,578	$2,144
Wayne	$5,075	$6,490	$39,728	$43,834	$38,095	$51,171	$75,990	$37,198
Williams	$438	$255	$586	$3,519	$2,167	$1,774	$645	$1,341
Wood	$1,159	$1,843	$3,433	$2,932	$1,400	$1,143	$730	$1,806
Wyandot	$0	$292	$26	$172	$182	$36	$239	$135

Note: County figures may not sum to the state total due to rounding error and omission of funds not distributed to the counties. "$0" may also mean less than $500.

Sources: <http://www.census.gov>, Consolidated Federal Funds data bases for Fiscal Years 2003-2009.

Prepared by: Policy Research & Strategic Planning, Ohio Dept. of Development (DL, 5/11).

165--U.S. GOVERNMENT PROCUREMENT

TABLE 47: TOTAL U.S. GOVERNMENT NON-DEFENSE PROCUREMENT CONTRACT AWARDS, 2003-2009 (in thousands of current dollars)

Area	2003	2004	2005	2006	2007	2008	2009	Average
Ohio	$2,276,390	$2,299,156	$2,737,645	$2,873,913	$2,707,322	$2,197,891	$2,920,581	$2,573,271
Adams	$1,269	$1,259	$1,314	$1,395	$1,440	$1,492	$1,535	$1,386
Allen	$6,804	$5,801	$5,808	$6,102	$6,891	$6,429	$7,118	$6,422
Ashland	$1,627	$1,587	$1,659	$1,870	$1,855	$1,994	$1,937	$1,790
Ashtabula	$16,778	$7,112	$5,127	$39,834	$15,818	$4,742	$4,342	$13,393
Athens	$11,828	$8,941	$8,252	$11,726	$15,501	$15,270	$32,309	$14,832
Auglaize	$1,506	$1,918	$2,370	$2,429	$2,411	$2,494	$2,820	$2,278
Belmont	$6,867	$4,416	$4,422	$4,891	$5,979	$8,592	$6,823	$5,999
Brown	$2,259	$3,098	$2,138	$1,480	$1,559	$1,700	$1,584	$1,974
Butler	$28,708	$15,819	$14,739	$12,545	$37,741	$13,966	$53,484	$25,286
Carroll	$825	$786	$1,051	$889	$844	$995	$990	$911
Champaign	$1,177	$1,248	$1,410	$1,559	$1,617	$1,750	$1,798	$1,508
Clark	$6,098	$7,616	$6,483	$7,004	$5,705	$6,103	$5,429	$6,348
Clermont	$5,362	$5,808	$8,693	$7,789	$8,399	$8,777	$8,259	$7,584
Clinton	$2,146	$2,653	$2,453	$2,198	$2,162	$2,419	$2,275	$2,329
Columbiana	$4,985	$6,856	$10,591	$13,688	$10,500	$8,024	$7,956	$8,943
Coshocton	$1,300	$1,570	$1,415	$1,770	$1,682	$1,900	$2,271	$1,701
Crawford	$2,605	$630	$1,474	$1,500	$1,714	$1,744	$1,540	$1,601
Cuyahoga	$449,902	$475,466	$419,823	$627,826	$737,600	$532,898	$662,849	$558,052
Darke	$2,779	$2,476	$2,284	$2,567	$2,793	$4,273	$3,072	$2,892
Defiance	$4,686	$4,255	$1,497	$1,527	$1,633	$1,750	$1,897	$2,464
Delaware	$5,350	$7,594	$7,172	$5,743	$6,477	$7,730	$12,603	$7,524
Erie	$10,876	$9,109	$10,336	$12,452	$61,728	$37,921	$30,224	$24,664
Fairfield	$3,870	$3,957	$4,667	$4,467	$4,754	$5,407	$5,521	$4,663
Fayette	$1,094	$1,014	$898	$979	$1,126	$1,269	$1,525	$1,129
Franklin	$264,076	$311,494	$336,871	$284,602	$312,469	$265,336	$301,028	$296,554
Fulton	$1,432	$1,422	$1,639	$2,061	$2,215	$2,099	$1,995	$1,838
Gallia	$1,199	$1,616	$1,785	$1,719	$1,693	$1,556	$1,382	$1,564
Geauga	$2,248	$2,636	$3,055	$2,663	$2,786	$4,294	$3,524	$3,030
Greene	$146,438	$196,404	$105,953	$70,620	$58,004	$91,965	$114,142	$111,932
Guernsey	$1,633	$1,726	$1,948	$2,071	$1,940	$2,191	$2,218	$1,961
Hamilton	$615,171	$541,837	$723,553	$876,523	$639,033	$415,311	$446,066	$608,213
Hancock	$2,240	$2,380	$2,544	$2,636	$3,379	$3,025	$2,392	$2,657
Hardin	$1,161	$1,196	$1,206	$1,353	$1,394	$1,461	$1,435	$1,315
Harrison	$926	$1,245	$1,113	$1,184	$1,021	$1,717	$1,100	$1,187
Henry	$1,145	$1,179	$1,681	$1,296	$1,434	$1,482	$1,364	$1,369
Highland	$1,361	$1,325	$1,410	$1,445	$1,551	$1,699	$1,941	$1,533
Hocking	$1,090	$895	$972	$1,019	$1,114	$1,300	$1,184	$1,082
Holmes	$3,011	$3,342	$3,705	$1,848	$1,222	$1,363	$1,364	$2,265
Huron	$2,198	$2,114	$2,349	$2,353	$2,503	$2,764	$2,799	$2,440
Jackson	$1,131	$1,144	$1,002	$2,171	$1,159	$1,109	$10,904	$2,660
Jefferson	$4,711	$4,007	$4,213	$4,077	$4,412	$4,690	$4,521	$4,376
Knox	$1,820	$1,774	$1,982	$2,032	$2,231	$2,262	$2,214	$2,045
Lake	$13,016	$14,060	$16,700	$35,207	$49,808	$17,564	$16,318	$23,239
Lawrence	$2,555	$2,376	$3,043	$2,612	$2,189	$3,118	$2,281	$2,596
Licking	$5,572	$5,218	$4,950	$6,565	$5,658	$5,794	$8,870	$6,090
Logan	$2,032	$2,619	$9,867	$5,655	$2,109	$8,463	$8,767	$5,645
Lorain	$10,888	$9,109	$11,549	$11,738	$10,434	$11,727	$13,799	$11,320
Lucas	$90,288	$33,125	$40,076	$36,127	$37,559	$39,463	$41,302	$45,420
Madison	$1,461	$17,439	$19,803	$16,997	$3,500	$1,637	$5,664	$9,500
Mahoning	$20,275	$18,696	$158,428	$17,502	$17,533	$18,333	$278,380	$75,592
Marion	$5,059	$2,116	$4,101	$4,198	$2,641	$2,588	$3,049	$3,393
Medina	$5,388	$5,093	$5,518	$7,900	$6,440	$12,487	$7,918	$7,249
Meigs	$1,175	$1,077	$2,197	$2,732	$2,583	$1,080	$1,122	$1,709
Mercer	$2,520	$1,945	$2,426	$2,662	$2,235	$2,489	$6,285	$2,938
Miami	$3,147	$3,958	$4,603	$4,991	$9,615	$5,101	$4,395	$5,116
Monroe	$877	$718	$760	$816	$829	$848	$858	$815

TABLE 47: TOTAL U.S. GOVERNMENT NON-DEFENSE PROCUREMENT CONTRACT AWARDS, 2003-2009 (in thousands of current dollars)

Area	2003	2004	2005	2006	2007	2008	2009	Average
Montgomery	$236,622	$213,153	$220,256	$266,636	$158,503	$150,947	$196,743	$206,123
Morgan	$535	$554	$546	$524	$601	$572	$594	$561
Morrow	$887	$828	$901	$1,009	$1,111	$1,149	$1,133	$1,003
Muskingum	$4,214	$4,437	$4,387	$4,890	$5,045	$5,353	$5,040	$4,767
Noble	$509	$600	$522	$595	$641	$618	$640	$589
Ottawa	$2,148	$2,791	$5,717	$2,692	$5,159	$4,667	$9,263	$4,634
Paulding	$926	$799	$854	$849	$915	$958	$990	$899
Perry	$1,215	$2,056	$1,337	$1,327	$1,414	$1,341	$1,232	$1,417
Pickaway	$1,621	$1,594	$1,586	$1,755	$1,927	$1,626	$2,583	$1,813
Pike	$70,487	$81,786	$127,447	$205,842	$174,840	$166,990	$312,840	$162,890
Portage	$4,622	$45,262	$6,311	$5,912	$8,531	$5,647	$7,876	$12,023
Preble	$1,342	$2,044	$1,382	$1,432	$1,628	$1,653	$1,753	$1,605
Putnam	$1,894	$3,312	$1,979	$2,452	$1,487	$1,933	$1,749	$2,115
Richland	$7,768	$6,984	$8,052	$7,607	$9,551	$8,367	$8,045	$8,053
Ross	$12,488	$9,888	$10,904	$19,127	$27,550	$51,672	$36,177	$23,972
Sandusky	$2,870	$1,875	$11,065	$12,929	$19,847	$28,670	$25,719	$14,711
Scioto	$5,314	$3,314	$3,354	$3,634	$4,445	$3,677	$4,470	$4,030
Seneca	$2,066	$2,043	$2,239	$2,572	$2,387	$2,600	$3,313	$2,460
Shelby	$1,422	$1,554	$1,571	$1,610	$1,639	$1,981	$2,042	$1,688
Stark	$25,984	$34,035	$216,879	$41,141	$32,510	$27,536	$25,603	$57,670
Summit	$47,120	$60,514	$53,258	$56,413	$68,482	$65,980	$64,360	$59,447
Trumbull	$7,625	$7,578	$10,873	$8,616	$7,740	$7,843	$8,080	$8,336
Tuscarawas	$3,340	$3,033	$3,750	$3,596	$3,860	$3,696	$4,059	$3,619
Union	$1,258	$1,302	$1,351	$1,418	$1,601	$1,583	$1,433	$1,421
Van Wert	$4,022	$3,994	$4,084	$1,524	$2,761	$2,084	$1,370	$2,834
Vinton	$617	$590	$544	$511	$588	$595	$550	$571
Warren	$9,042	$9,071	$7,753	$6,416	$11,366	$7,414	$7,438	$8,357
Washington	$5,097	$4,210	$5,906	$6,226	$6,066	$6,325	$5,773	$5,658
Wayne	$5,962	$6,644	$8,757	$6,093	$7,268	$9,527	$10,659	$7,844
Williams	$1,599	$1,405	$1,471	$1,542	$1,693	$1,754	$1,729	$1,599
Wood	$5,154	$4,679	$4,515	$4,411	$4,437	$6,169	$5,267	$4,947
Wyandot	$942	$944	$1,016	$1,006	$1,105	$1,143	$1,313	$1,067

Note: County figures may not sum to the state total due to rounding error and omission of funds not distributed to the counties. "$0" may also mean less than $500.

Sources: <http://www.census.gov>, Consolidated Federal Funds data bases for Fiscal Years 2003-2009.

Prepared by: Policy Research & Strategic Planning, Ohio Dept. of Development (DL, 5/11).

167--STARTING AND ACTIVE BUSINESSES

Starting and Active Businesses
Table of Contents

Table/Graph	Title	Page #
	Starting and Active Businesses	168
Graph	Average Start Rates per 1,000 Active Businesses: 2001-2010	169
Map	Business Starts: 2010	170
Table 48.	Number of Business Starts, 2001-2010	171
Table 49.	Total Number of Active Businesses, July, 2001-2010	173

STARTING AND ACTIVE BUSINESSES

Contents

Table 48 presents data on the number of starts of for-profit businesses in Ohio by county. Data on business terminations (and consequently net formations) are no longer presented due to methodological difficulties. Table 49 counts the total number of for-profit businesses with at least one employee active in July of each year. A residual category of "unassigned" is included in both tables because county information is not always available.

Source

Ohio Bureau of Workers' Compensation, ED 102, 121, 181, and 952 files [machine-readable data files] / prepared by the Bureau. Columbus, Oh.: the Bureau, 2001-2011.

Frequency

Annual updates usually are released in April, following the last year covered.

Time Period Covered

2001-2010. The databases from which these are drawn extend as far back as 1975.

Geographic Areas

Data in this report are presented for the state, the 88 counties, and the residual category of "unassigned" when the county field was left blank on the record. Separate reports in the past summarized counts for multi-county metropolitan areas (or multi-county parts thereof) in Ohio.

Related Publications

None. Contact Policy Research and Strategic Planning at 614/466-2116 for any additional questions.

Ohio Department of Development

Average Start Rates per 1,000 Active Businesses: 2001-2010

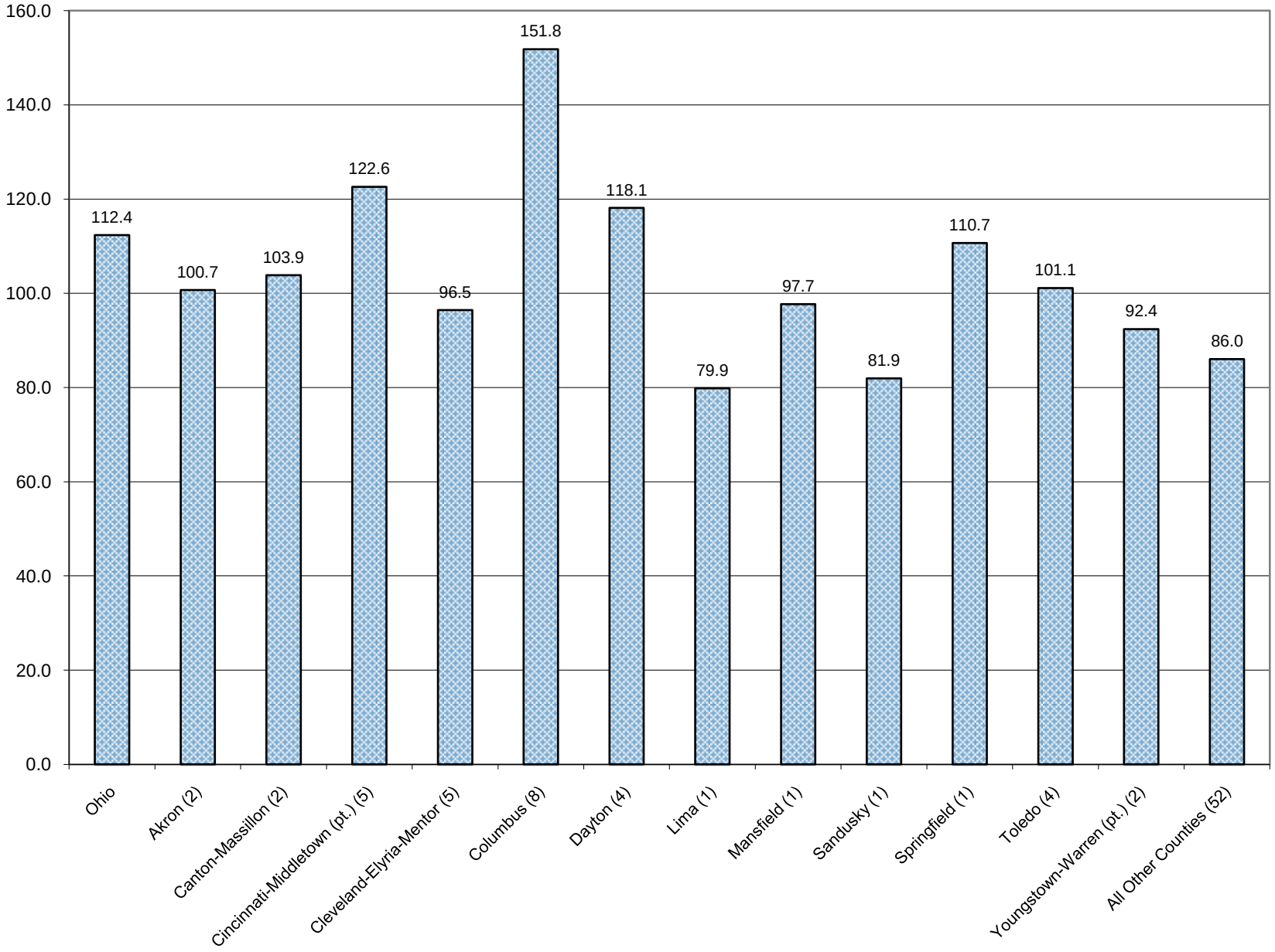

Business Starts 2010

State Total: 19,882

Ohio Department of Development

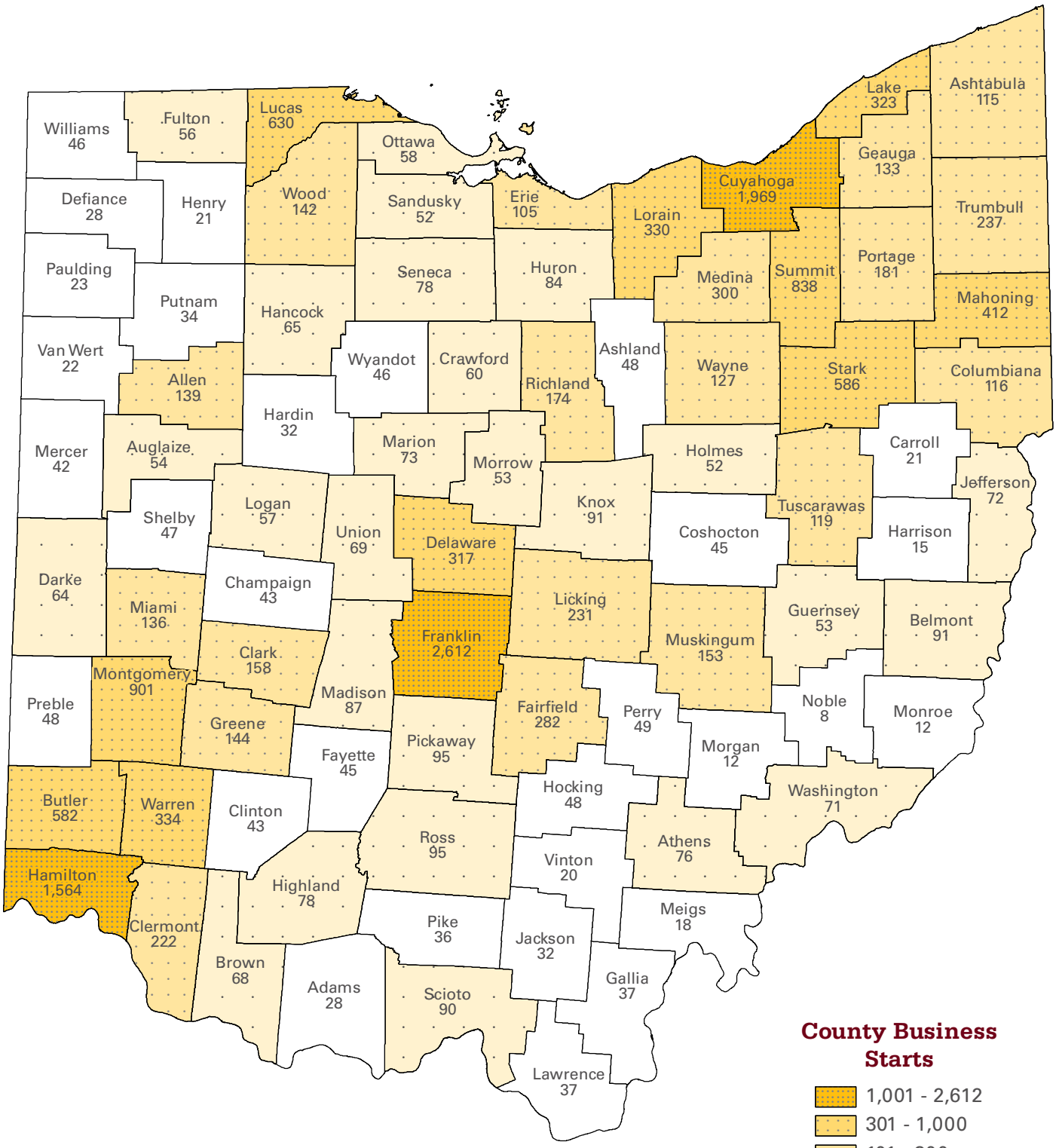

Source: Ohio Bureau of Workers' Compensation

Prepared by: Ohio Department of Development, Policy Research and Strategic Planning (June 2011)

R051111C

171--STARTING AND ACTIVE BUSINESSES

TABLE 48: NUMBER OF BUSINESS STARTS, 2001-2010

Area	2001	2002	2003	2004	2005	2006	2007	2008	2009[r]	2010[i]	Rate^
Ohio	30,451	27,985	33,710	26,824	26,421	31,305	25,687	24,140	24,041	19,882	112.4
Adams	68	63	121	76	69	77	54	49	38	28	83.0
Allen	246	178	232	156	176	226	138	150	161	139	79.9
Ashland	95	81	106	100	81	93	94	85	59	48	82.1
Ashtabula	200	197	226	185	174	172	132	142	120	115	85.8
Athens	152	107	141	113	86	134	97	84	77	76	100.6
Auglaize	73	68	71	48	46	69	49	45	68	54	61.5
Belmont	142	116	162	114	91	115	95	74	82	91	81.6
Brown	115	134	126	107	103	118	72	78	83	68	116.7
Butler	881	908	1,027	789	854	1,115	819	748	833	582	145.4
Carroll	48	46	53	40	33	40	32	39	40	21	93.3
Champaign	90	66	79	88	60	77	89	75	50	43	100.9
Clark	277	297	331	269	253	320	258	229	205	158	110.7
Clermont	419	450	433	345	311	468	324	311	284	222	138.5
Clinton	123	94	102	111	89	122	80	69	79	43	102.6
Columbiana	197	173	164	176	141	178	162	131	140	116	79.4
Coshocton	74	52	67	60	40	60	48	46	35	45	82.7
Crawford	93	85	91	80	65	76	74	65	64	60	85.7
Cuyahoga	3,378	3,015	3,519	2,775	2,870	3,149	2,494	2,394	2,464	1,969	97.8
Darke	114	111	110	96	82	109	81	85	73	64	71.2
Defiance	48	60	51	58	42	58	64	47	39	28	76.0
Delaware	371	358	550	470	467	556	374	395	404	317	150.4
Erie	173	159	167	148	128	156	142	127	119	105	81.9
Fairfield	433	448	542	479	397	522	465	386	389	282	146.0
Fayette	43	59	63	51	47	52	51	37	49	45	92.9
Franklin	4,032	3,521	4,936	3,493	3,503	4,541	3,438	3,134	3,196	2,612	159.6
Fulton	116	102	101	80	96	103	73	91	73	56	75.3
Gallia	81	65	83	58	49	44	36	31	45	37	91.2
Geauga	204	194	211	189	167	182	147	149	115	133	82.5
Greene	190	187	265	196	206	251	207	188	174	144	128.0
Guernsey	83	61	112	73	69	88	78	74	54	53	91.0
Hamilton	2,408	2,263	2,551	2,200	2,066	2,600	2,085	1,830	1,842	1,564	110.5
Hancock	111	137	155	120	122	145	114	84	103	65	84.1
Hardin	35	38	54	47	26	39	22	25	42	32	72.0
Harrison	42	41	40	28	17	27	18	19	15	15	76.2
Henry	37	43	42	46	47	39	41	34	36	21	65.5
Highland	101	83	103	77	72	85	73	84	70	78	97.6
Hocking	88	64	95	82	71	95	66	71	57	48	142.3
Holmes	83	76	84	74	61	78	68	54	75	52	79.3
Huron	132	133	141	131	101	128	101	96	78	84	83.3
Jackson	73	60	82	71	58	52	43	54	53	32	99.5
Jefferson	119	123	128	98	81	106	69	83	61	72	76.5
Knox	169	147	181	162	124	183	131	122	106	91	119.0
Lake	545	494	589	530	512	526	401	429	409	323	86.0
Lawrence	99	74	75	58	64	82	60	64	60	37	91.7
Licking	474	436	471	376	351	422	338	314	310	231	126.4
Logan	106	94	109	92	91	70	85	72	72	57	92.6
Lorain	636	549	713	567	551	617	494	478	483	330	100.9
Lucas	1,015	906	1,057	880	927	1,052	772	761	717	630	108.8
Madison	143	128	148	114	117	147	122	107	111	87	113.3
Mahoning	614	556	632	523	549	609	484	466	453	412	92.5
Marion	142	137	166	108	137	106	96	99	96	73	104.1
Medina	457	387	474	378	403	424	338	340	322	300	103.4
Meigs	45	37	42	32	29	36	24	11	29	18	90.2
Mercer	99	71	67	65	72	59	51	54	55	42	52.7

STARTING AND ACTIVE BUSINESSES--172

TABLE 48: NUMBER OF BUSINESS STARTS, 2001-2010

Area	2001	2002	2003	2004	2005	2006	2007	2008	2009[r]	2010[i]	Rate^
Miami	203	240	245	208	231	231	196	191	173	136	104.8
Monroe	33	34	34	18	30	30	21	19	14	12	70.8
Montgomery	1,309	1,297	1,581	1,240	1,233	1,507	1,180	1,118	1,099	901	119.9
Morgan	29	23	45	28	17	43	19	27	16	12	107.0
Morrow	81	84	91	71	68	103	53	53	71	53	157.1
Muskingum	214	206	275	203	183	223	167	149	140	153	107.6
Noble	24	11	16	19	25	20	18	17	10	8	80.6
Ottawa	103	69	92	73	90	101	70	82	60	58	78.8
Paulding	35	34	26	21	29	30	22	15	24	23	70.2
Perry	105	107	121	111	92	102	89	84	64	49	147.8
Pickaway	121	129	166	123	131	123	121	99	100	95	130.3
Pike	60	59	59	47	50	67	36	35	49	36	118.7
Portage	338	288	315	251	274	339	268	269	238	181	101.4
Preble	87	88	105	84	80	107	69	83	76	48	107.3
Putnam	54	51	59	56	40	60	44	37	39	34	54.8
Richland	273	246	261	192	257	262	271	228	173	174	97.7
Ross	165	153	199	171	130	162	151	104	134	95	112.2
Sandusky	69	73	84	71	67	73	57	64	49	52	62.2
Scioto	214	126	170	141	124	135	123	94	131	90	107.7
Seneca	96	94	125	108	74	88	77	74	62	78	68.2
Shelby	79	75	81	56	54	80	66	54	63	47	70.1
Stark	853	817	967	870	835	836	713	705	625	586	104.4
Summit	1,372	1,237	1,437	1,087	1,103	1,294	1,260	1,051	984	838	100.5
Trumbull	379	344	386	328	328	407	294	306	294	237	92.3
Tuscarawas	198	201	257	187	176	182	167	180	156	119	81.3
Union	108	102	124	89	106	85	80	81	75	69	123.9
Van Wert	30	46	35	32	29	40	29	25	22	22	61.9
Vinton	45	26	26	33	23	29	21	16	20	20	125.7
Warren	432	427	518	433	446	576	418	443	373	334	143.6
Washington	140	110	125	123	124	119	117	118	80	71	78.1
Wayne	255	194	267	198	222	233	186	175	168	127	81.1
Williams	58	64	72	71	69	52	69	51	53	46	72.3
Wood	201	200	246	180	223	226	212	183	170	142	96.9
Wyandot	50	43	41	38	35	43	27	34	57	46	70.4
Unassigned	2,306	2,155	2,618	1,981	1,979	2,299	2,613	2,567	2,912	2,442	186.1

Notes: r - Revised from previous year; i - Initial count may also reflect a data entry backlog at the Bureau; ^ - 2001-2010 average per 1,000 active payroll offices.

Source: Ohio Bureau of Workers' Compensation: 121, 181, and 952 files.

Prepared by: Policy Research & Strategic Planning, Ohio Dept. of Development (DL, 4/11).

173--STARTING AND ACTIVE BUSINESSES

TABLE 49: TOTAL NUMBER OF ACTIVE BUSINESSES, JULY, 2001-2010

Area	2001	2002	2003	2004	2005	2006	2007*	2008*	2009*	2010*
Ohio	238,712	243,553	247,528	250,869	250,905	250,770	238,503	233,681	227,850	224,361
Adams	832	817	826	853	846	832	736	691	662	648
Allen	2,341	2,369	2,357	2,338	2,333	2,337	2,187	2,150	2,094	2,058
Ashland	981	1,003	1,012	1,103	1,091	1,087	1,046	1,019	974	939
Ashtabula	1,936	2,024	2,040	2,067	2,065	2,002	1,881	1,859	1,762	1,745
Athens	1,069	1,081	1,090	1,139	1,123	1,104	1,042	1,000	986	971
Auglaize	970	993	979	978	989	970	948	926	929	934
Belmont	1,347	1,386	1,410	1,421	1,369	1,392	1,303	1,239	1,206	1,190
Brown	927	939	930	908	924	894	802	781	754	743
Butler	5,302	5,737	5,894	6,068	6,211	6,271	6,059	5,871	5,797	5,637
Carroll	407	430	442	451	442	440	400	406	391	392
Champaign	725	735	734	750	732	733	708	688	662	642
Clark	2,329	2,458	2,429	2,455	2,449	2,471	2,298	2,265	2,171	2,134
Clermont	2,426	2,602	2,621	2,673	2,710	2,758	2,577	2,525	2,466	2,400
Clinton	872	881	897	913	921	961	904	870	856	818
Columbiana	2,031	2,077	2,057	2,080	2,040	2,018	1,942	1,931	1,869	1,817
Coshocton	682	676	686	681	666	653	612	591	570	559
Crawford	864	900	907	932	932	927	850	842	824	804
Cuyahoga	29,172	30,056	30,115	30,075	30,064	29,725	27,929	27,166	26,396	25,973
Darke	1,297	1,321	1,334	1,383	1,387	1,371	1,276	1,243	1,204	1,174
Defiance	659	660	675	678	673	672	643	628	618	608
Delaware	2,036	2,231	2,409	2,614	3,123	3,286	3,182	3,142	3,157	3,166
Erie	1,768	1,797	1,802	1,818	1,824	1,807	1,702	1,675	1,604	1,582
Fairfield	2,789	2,884	3,001	3,152	3,118	3,205	3,043	2,950	2,846	2,757
Fayette	513	545	549	555	564	553	546	522	499	501
Franklin	21,429	22,677	23,351	24,021	24,066	24,203	23,172	22,442	21,596	21,209
Fulton	1,186	1,212	1,225	1,226	1,226	1,222	1,167	1,145	1,129	1,094
Gallia	583	612	620	632	623	593	563	535	529	508
Geauga	1,940	2,023	2,071	2,119	2,158	2,149	2,064	2,029	1,994	1,942
Greene	1,473	1,545	1,610	1,626	1,635	1,676	1,594	1,542	1,515	1,476
Guernsey	851	844	866	868	861	856	809	783	737	708
Hamilton	19,041	19,917	20,178	20,259	20,122	20,252	19,225	18,697	18,198	17,807
Hancock	1,366	1,398	1,429	1,445	1,455	1,434	1,364	1,303	1,283	1,266
Hardin	535	526	534	527	525	508	466	462	455	463
Harrison	376	383	390	372	366	360	326	298	284	284
Henry	588	602	597	606	624	620	585	567	552	549
Highland	900	904	908	912	890	879	807	787	733	747
Hocking	504	527	528	562	554	549	511	488	492	465
Holmes	847	879	886	893	903	912	908	879	889	892
Huron	1,379	1,370	1,385	1,410	1,424	1,397	1,358	1,313	1,246	1,230
Jackson	613	598	616	625	616	608	552	532	534	517
Jefferson	1,266	1,291	1,318	1,305	1,283	1,277	1,172	1,154	1,131	1,083
Knox	1,179	1,187	1,190	1,230	1,236	1,255	1,189	1,185	1,155	1,089
Lake	5,473	5,639	5,742	5,738	5,820	5,817	5,456	5,330	5,215	5,081
Lawrence	745	789	792	759	768	770	718	688	671	637
Licking	2,954	3,125	3,218	3,348	2,957	2,978	2,792	2,759	2,684	2,634
Logan	945	960	965	984	981	947	881	851	832	815
Lorain	5,058	5,283	5,446	5,562	5,652	5,647	5,413	5,328	5,235	5,094
Lucas	7,879	8,210	8,292	8,423	8,442	8,392	7,994	7,728	7,444	7,286
Madison	999	1,043	1,062	1,091	1,138	1,180	1,108	1,084	1,059	1,039
Mahoning	5,755	5,852	5,916	5,923	5,934	5,949	5,674	5,573	5,395	5,323
Marion	1,104	1,166	1,168	1,182	1,222	1,159	1,071	1,066	1,024	981
Medina	3,502	3,660	3,759	3,807	3,836	3,849	3,741	3,657	3,598	3,578
Meigs	363	378	363	354	340	344	321	302	300	296
Mercer	1,228	1,224	1,231	1,243	1,249	1,247	1,189	1,161	1,145	1,124

STARTING AND ACTIVE BUSINESSES--174

TABLE 49: TOTAL NUMBER OF ACTIVE BUSINESSES, JULY, 2001-2010

Area	2001	2002	2003	2004	2005	2006	2007*	2008*	2009*	2010*
Miami	1,918	1,970	2,022	2,001	2,063	2,060	1,945	1,928	1,869	1,821
Monroe	369	380	379	376	371	364	328	309	299	284
Montgomery	10,201	10,666	10,797	10,921	10,961	10,949	10,299	10,009	9,669	9,449
Morgan	253	260	277	273	253	255	230	215	203	202
Morrow	461	462	483	496	487	495	465	432	436	418
Muskingum	1,816	1,814	1,879	1,929	1,901	1,874	1,718	1,645	1,621	1,587
Noble	228	216	206	207	212	212	206	204	199	194
Ottawa	1,025	1,037	1,036	1,032	1,055	1,062	1,008	981	954	933
Paulding	383	389	399	386	382	377	361	341	336	338
Perry	620	643	656	692	686	676	608	589	555	525
Pickaway	872	910	932	954	964	971	938	921	910	899
Pike	421	441	450	440	435	443	419	392	377	379
Portage	2,620	2,745	2,798	2,804	2,797	2,852	2,754	2,732	2,587	2,534
Preble	766	794	808	816	810	823	747	727	703	710
Putnam	878	874	877	884	883	895	868	847	823	817
Richland	2,424	2,476	2,490	2,478	2,525	2,484	2,333	2,333	2,218	2,158
Ross	1,306	1,335	1,354	1,396	1,384	1,363	1,284	1,243	1,197	1,185
Sandusky	1,095	1,089	1,101	1,108	1,095	1,087	1,037	1,005	993	987
Scioto	1,329	1,304	1,296	1,310	1,317	1,295	1,195	1,181	1,163	1,121
Seneca	1,327	1,320	1,348	1,347	1,342	1,320	1,247	1,228	1,192	1,167
Shelby	935	961	974	955	970	956	934	910	878	874
Stark	7,221	7,383	7,557	7,718	7,875	7,830	7,554	7,389	7,180	7,039
Summit	11,596	11,895	11,997	12,037	12,051	12,119	11,472	11,247	10,870	10,725
Trumbull	3,597	3,685	3,686	3,733	3,724	3,705	3,517	3,444	3,353	3,332
Tuscarawas	2,253	2,285	2,337	2,341	2,325	2,315	2,192	2,175	2,126	2,074
Union	704	739	756	765	806	796	742	718	702	687
Van Wert	516	523	526	518	525	529	497	469	461	447
Vinton	217	232	213	220	221	222	195	191	179	171
Warren	2,579	2,773	2,921	3,081	3,190	3,311	3,245	3,224	3,202	3,124
Washington	1,447	1,485	1,483	1,503	1,513	1,497	1,421	1,396	1,352	1,331
Wayne	2,470	2,549	2,607	2,562	2,594	2,604	2,479	2,430	2,359	2,321
Williams	852	851	848	871	875	868	818	827	781	772
Wood	1,881	1,979	2,036	2,064	2,135	2,171	2,086	2,083	2,030	1,989
Wyandot	601	611	611	623	613	608	566	547	538	565
Unassigned	15,195	12,051	12,536	12,891	12,063	11,884	11,989	12,721	13,184	13,793

Note: * - The generally lower numbers in 2007-2010 may be partially due to The Bureau of Workers' Compensation cleaning its data base.

Source: Ohio Bureau of Workers' Compensation: 121, 181, and 952 files.

Prepared by: Policy Research & Strategic Planning, Ohio Dept. of Development (DL, 4/11).

175--SUMMARY LIST OF TABLES

Summary List of Tables

Table	Title	Page #
Table 1.	Population Counts, 1980-2010	5
Table 2.	Counties Ranked by 2010 Population Count	7
Table 3.	Census Counts of Population, 1880-2010	9
Table 4.	Population Counts by Age Group, 2010	11
Table 5.	Projected Population to 2030	17
Table 6.	Projected Percentage Changes to 2030	19
Table 7.	Projected Population Change to 2020 Ranked by Absolute Change	21
Table 8.	Projected Population Change to 2020 Ranked by Percentage Change	22
Table 9.	Estimated Internal Net Migration Flows, 2000-2009	25
Table 10.	Estimated International Net Migration Flows, 2000-2009	27
Table 11.	Estimated Summary Net Migration Flows, 2000-2009	29
Table 12.	2010 Counts--Population by Race and Hispanic Status	33
Table 13.	2010 Counts--Percentage Distribution by Race and Hispanic Status	35
Table 14.	Housing Unit Counts, 1980-2010	39
Table 15.	Counties Ranked by 2010 Housing Unit Counts	41
Table 16.	Census Counts of Housing Units, 1940-2010	43
Table 17.	BEA Personal Per Capita Income, 2004-2009	49
Table 18.	BEA Personal Per Capita Income Rankings, 2004-2009	51
Table 19.	BEA Total Personal Income, 2004-2009	53
Table 20.	Total Transfer Payments, 2004-2009	57
Table 21.	Total Full and Part Time Employment, 2003-2009	63
Table 22.	Manufacturing Employment, 2003-2009	65
Table 23.	Manufacturing as a Percentage of Total Employment, 2003-2009	67
Table 24.	BEA Employment by Sector, 2009	69
Table 25.	BEA Percentage Distribution of Employment by Sector, 2009	78
Table 26.	BEA Concentration Ratios of Employment by Sector, 2009	87
Table 27.	Net Change in BEA Employment by Sector from 2001 to 2009	96
Table 28.	Percentage Change in BEA Employment by Sector from 2001 to 2009	105

Summary List of Tables

Table	Title	Page #
Table 29.	Annual Civilian Labor Force and Unemployment Rate Estimates, 2005-2010	117
Table 30.	Number of Private Housing Units Authorized by Building Permit, 2003-2010	121
Table 31.	Value of Private Housing Units Authorized by Building Permit, 2003-2010	123
Table 32.	Taxable Value of Real Property - Total, 2002-2009	127
Table 33.	Taxable Value of Real Property - Agricultural, 2002-2009	129
Table 34.	Taxable Value of Real Property - Agricultural, 2002-2009 (percentage of total)	131
Table 35.	Taxable Value of Real Property - Commercial, 2002-2009	133
Table 36.	Taxable Value of Real Property - Commercial, 2002-2009 (percentage of total)	135
Table 37.	Taxable Value of Real Property - Industrial, 2002-2009	137
Table 38.	Taxable Value of Real Property - Industrial, 2002-2009 (percentage of total)	139
Table 39.	Taxable Value of Real Property - Mineral, 2002-2009	141
Table 40.	Taxable Value of Real Property - Mineral, 2002-2009 (percentage of total)	143
Table 41.	Taxable Value of Real Property - Residential, 2002-2009	145
Table 42.	Taxable Value of Real Property - Residential, 2002-2009 (percentage of total)	147
Table 43.	Private Investment Survey Totals, 2001-2010	153
Table 44.	Distribution of Manufacturing Establishments with at Least 500 Employees, 2003-2008	158
Table 45.	Total U.S. Government Procurement Contract Awards, 2003-2009	161
Table 46.	Total Dept. of Defense Procurement Contract Awards, 2003-2009	163
Table 47.	Total U.S. Government Non-Defense Procurement Contract Awards, 2003-2009	165
Table 48.	Number of Business Starts, 2001-2010	171
Table 49.	Total Number of Active Businesses, July, 2001-2010	173