METROPOLITAN MAP SERIES

LORAIN-ELYRIA, OHIO

URBANIZED AREA

LEGEND

Physical Features

- Limited access highway
- Street
- Railroad
- Power line
- Parks, institutions, reservations and cemeteries
- Other features as identified
- Streams

1970 Census Boundary Symbols and Area Identifications

This map set contains a large block numbered area in the central portion of the urbanized area which does not contain enumeration districts (ED's) and may be recognized by the absence of ED boundaries and numbers. This area is known as the "computer list" area for which addresses, recorded on computer tape, were used for the mailing of census questionnaires.

For the area in which computer list enumeration methods were used, unpublished data are available by block group rather than by ED. Block groups are not defined by symbols on these maps, but each block group within a census tract can readily be identified by the first digit of the block numbers. For example, Block Group 3 in Census Tract 22 consists of all blocks in that tract with numbers from 301 through 399 that are not identified as being within an ED.

- UNITED STATES / MEXICO — International
- WASHINGTON / OREGON — State
- DE KALB CO. / STEELE CO. — County or equivalent area
- Incorporated Place
- NOBLE — Incorporated Place Name
- NOBLE* — Incorporated Place coextensive with Minor Civil Division or Census County Division
- 1960 Incorporated Place boundary where different from January 1, 1970 boundary
- Ward or equivalent area
- 16 — Ward Number
- Congressional District
- 15 — Congressional District Number
- Minor Civil Division or Census County Division
- Rock Twp. — Minor Civil Division or Census County Division Name
- Urbanized Area Limit
- Unincorporated Place
- DALE — Unincorporated Place Name
- County Tie–In (Beyond this line ED boundaries are shown on other maps.)
- Census Tract
- 586 — Census Tract Number (Numbers greater than 9500 identify block numbering areas where no census tracts exist.)
- Enumeration District (Other boundaries are also ED boundaries. The ED boundary symbol is shown only where it does not coincide with other boundaries except that it always appears to separate the computer list area from the ED area.)
- ED 50 — Enumeration District Number
- S-ED 45 — Special Enumeration District Number
- S-ED 7 — Special Enumeration District for which no boundary is shown (Usually a special type of dwelling, e.g., institution)
- 245 — Block Number
- 223* — Asterisk indicates that this block number is repeated on an adjacent map sheet or elsewhere within the block
- Features crossed by these "Fish–Hooks" are not block boundaries
- Arrow is used to connect identification label to an area that is too small to contain the label.
- Outer limit of block area (Symbol is shown only on sheets needed to indicate the report in which block statistics appear.)

Selected Boundary Symbol Combinations

Symbols can become confusing where several boundaries coincide. Frequently encountered combinations are illustrated.

- County and Congressional District
- Minor Civil Division or a Census County Division and Incorporated Place
- 1960 Incorporated Place Limit where different from 1970 and Minor Civil Division
- Minor Civil Division or Census County Division and Unincorporated Place
- Census Tract and Incorporated Place
- Minor Civil Division or Census County Division and Congressional District
- Census Tract and Minor Civil Division or Census County Division
- Census Tract and Ward
- Incorporated Place and County Tie–In
- Enumeration District and County Tie–In

METROPOLITAN MAP SERIES

LORAIN-ELYRIA, OHIO
URBANIZED AREA

INDEX TO SHEETS

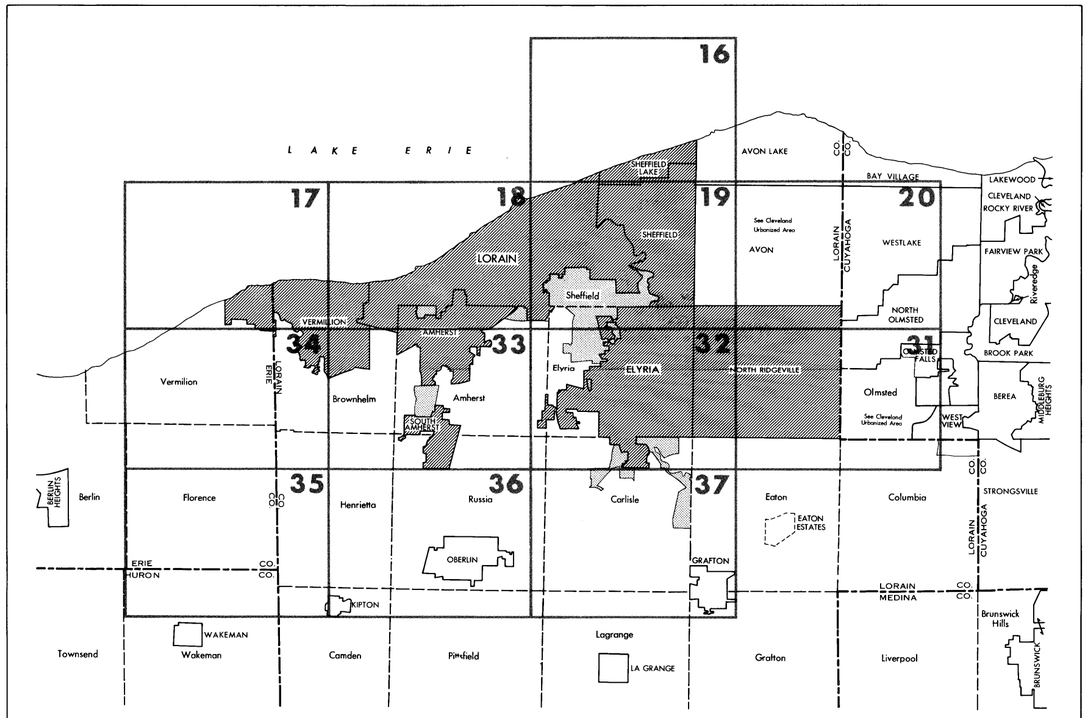

U. S. DEPARTMENT OF COMMERCE
BUREAU OF THE CENSUS

1970 Census of Housing
BLOCK STATISTICS
LORAIN–ELYRIA, OHIO URBANIZED AREA
HC(3)–183

LAKE ERIE

LORAIN*
Sheffield Twp.
221

Congressional District 13

SHEFFIELD LAKE*
212

Lake Twp.

ELYRIA
URBANIZED AREA

211

SHEFFIELD*
281

ED 508

CLEVELAND
URBANIZED AREA

103

104
AVON LAKE*

ED 503

WEISS FIELD PARK

6,670,000 FT. (OHIO NORTH)

2,090,000 FT. (OHIO NORTH)

2,120,000 FT. (OHIO NORTH)

41°30'

41°29'

82°10'

82°15'

82°05'

82°03'

U.S. Department of Commerce,
Bureau of the Census,
Geography Division

BASE MAP COMPILED - 1968

REVISIONS

DATE	TYPE	DATE	TYPE	DATE	TYPE	DATE	TYPE
ADD URBAN AREA							
ADD CENSUS TRACTS							

0 1000 2000 3000 4000 5000 6000 FEET
0 .1 .2 .3 .4 .5 .6 .7 .8 .9 1 MILE

NORTH

INDEX TO ADJOINING SHEETS

	16 J-25	15 K-25
18 J-26	19 J-26	20 K-26

NORTHEASTERN OHIO AREA
Metropolitan Map Series
Lorain Co., Ohio
MAP SHEET J-25 16

LORAIN-ELYRIA URBANIZED AREA

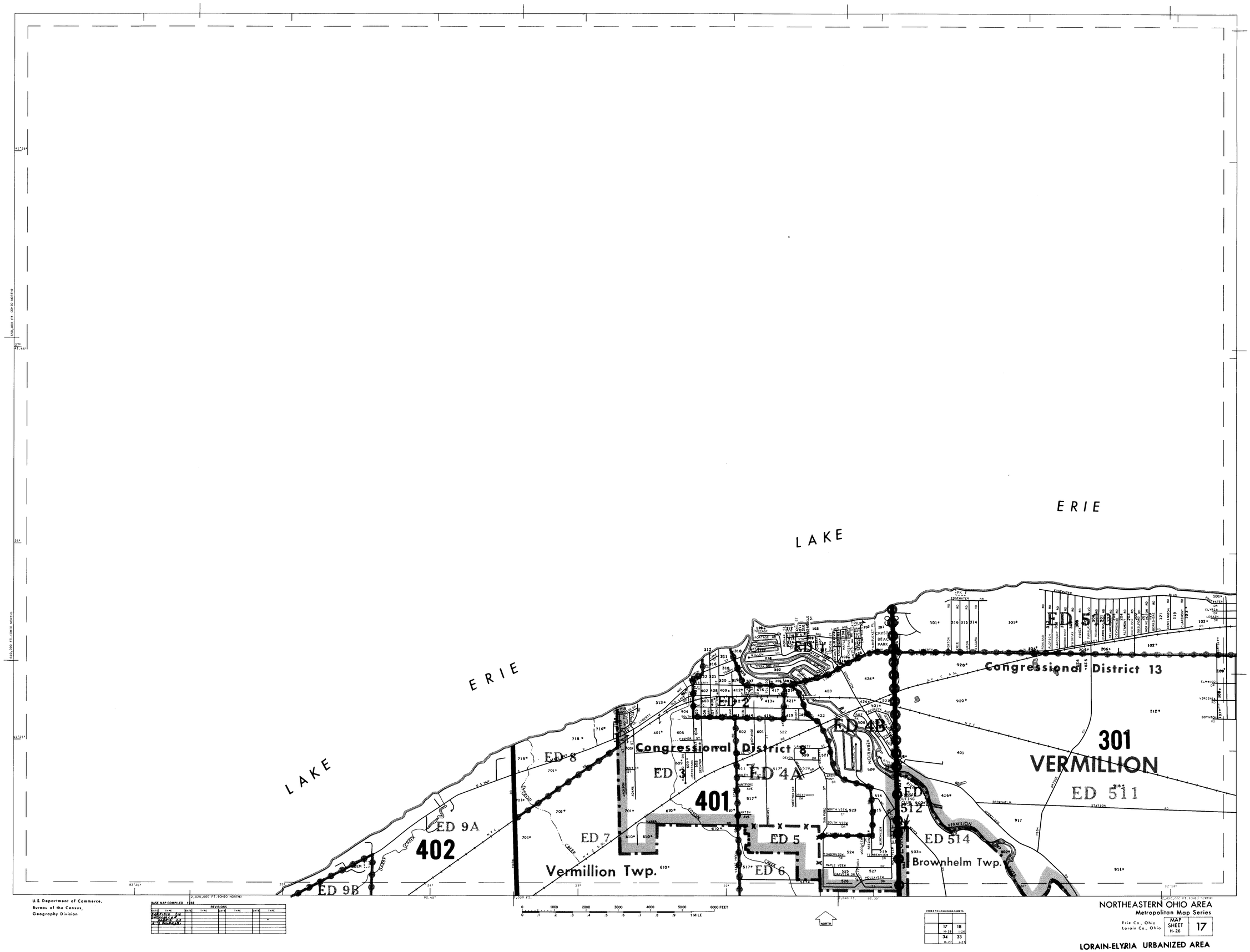

U.S. Department of Commerce,
Bureau of the Census,
Geography Division

BASE MAP COMPILED 1966

REVISIONS

DATE	TYPE	DATE	TYPE	DATE	TYPE	DATE	TYPE
6-6-67	Field Site						
7-7-67	Field Site						
8-8-67	Field Site						
9-9-67	Field Site						
10-10-67	Field Site						
11-11-67	Field Site						

0 1000 2000 3000 4000 5000 6000 FEET
0 .1 .2 .3 .4 .5 .6 .7 .8 .9 1 MILE

NORTH

INDEX TO ADJOINING SHEETS

17 H-26	18 I-26
34 H-27	33 I-27

NORTHEASTERN OHIO AREA
Metropolitan Map Series

Erie Co., Ohio
Lorain Co., Ohio

MAP SHEET H-26 | 17

LORAIN-ELYRIA URBANIZED AREA

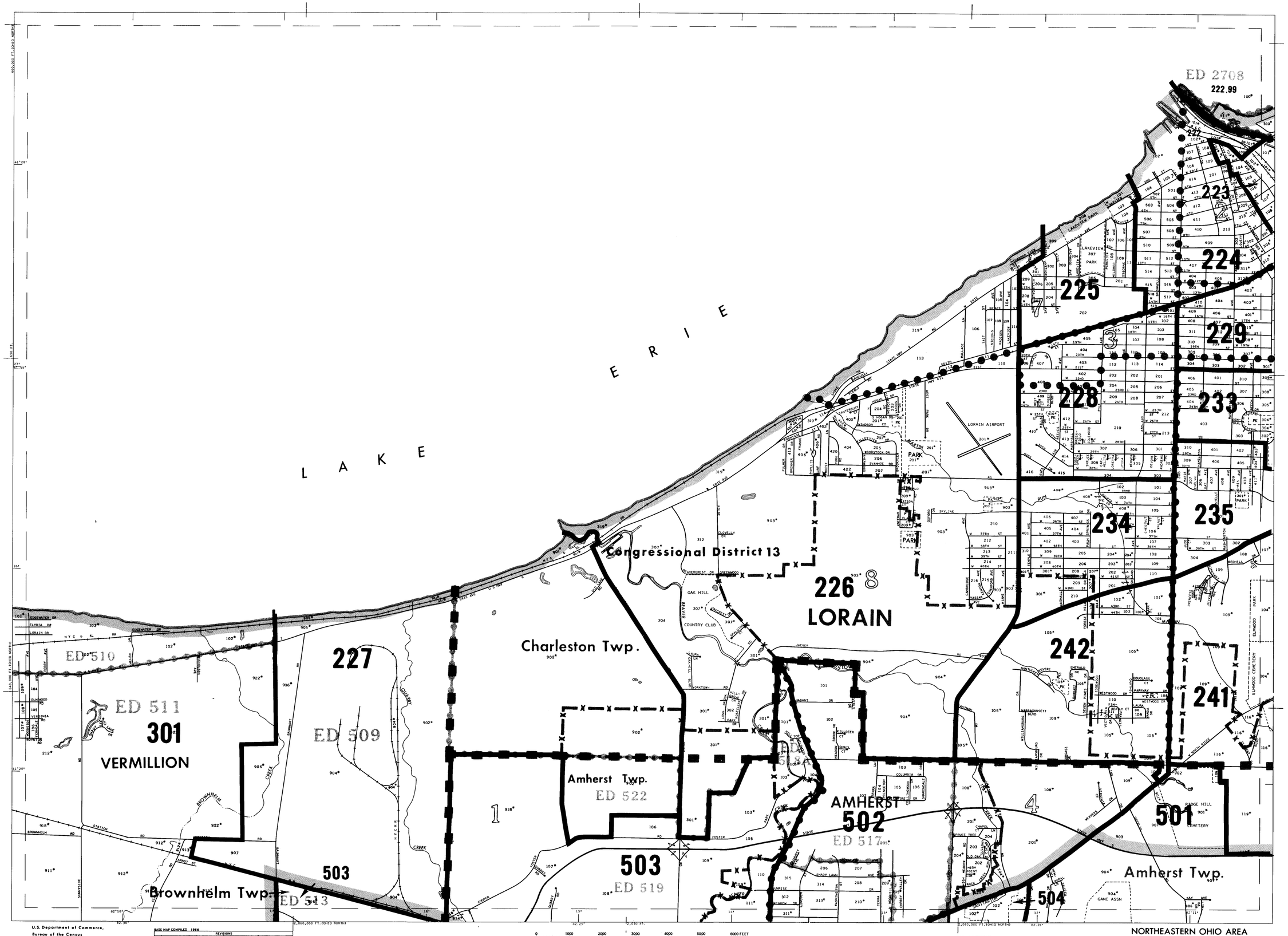

U.S. Department of Commerce,
Bureau of the Census,
Geography Division

BASE MAP COMPILED 1966

REVISIONS

DATE	TYPE	DATE	TYPE	DATE	TYPE	DATE	TYPE

0 1000 2000 3000 4000 5000 6000 FEET
0 .1 .2 .3 .4 .5 .6 .7 .8 .9 1 MILE

NORTH

INDEX TO ADJOINING SHEETS

		16 J-25
17 H-26	18 I-26	19 J-26
34 H-27	33 I-27	32 J-27

NORTHEASTERN OHIO AREA
Metropolitan Map Series
Lorain Co., Ohio

MAP SHEET I-26 | 18

LORAIN-ELYRIA URBANIZED AREA

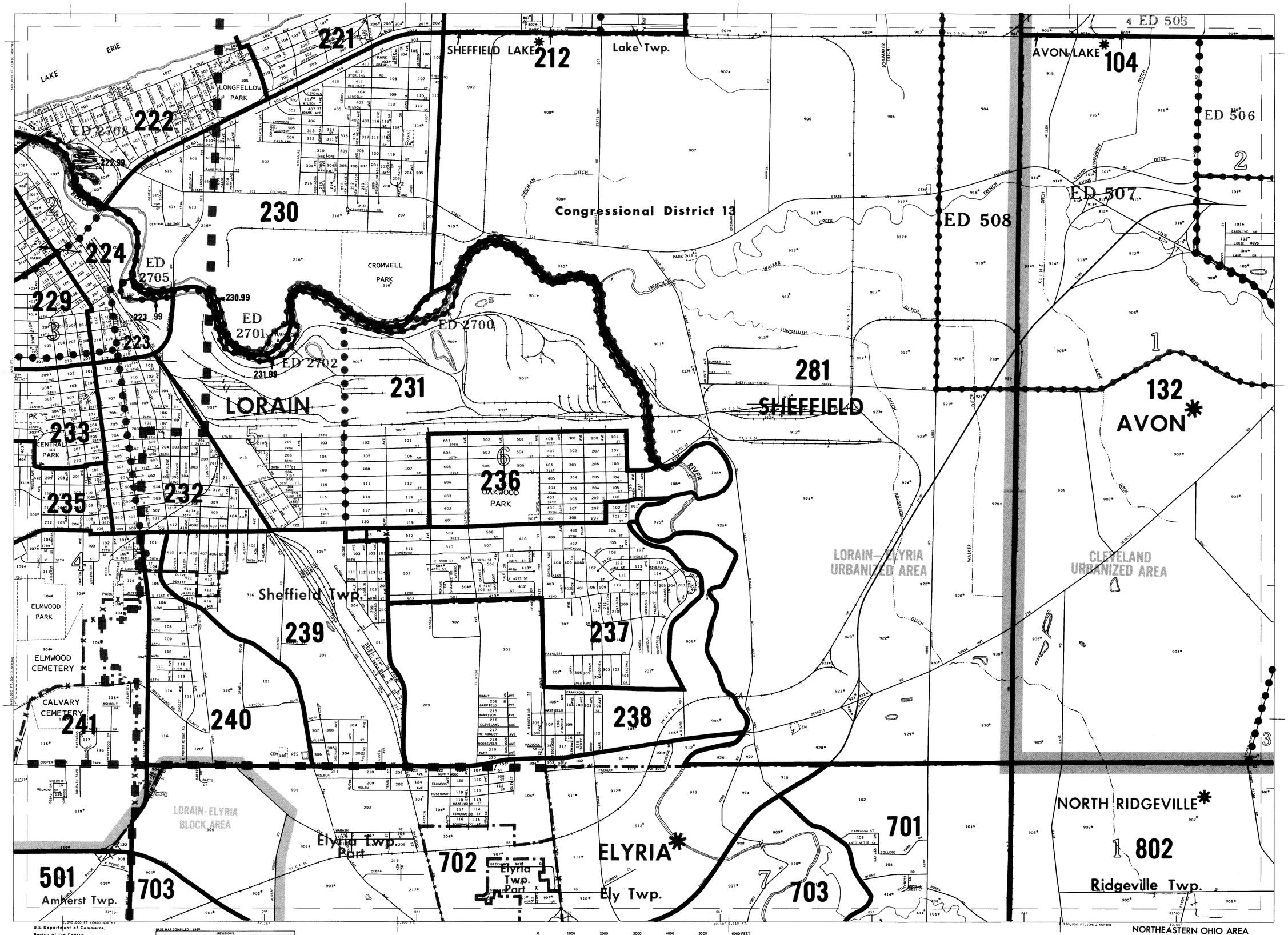
SHEFFIELD LAKE
212
Lake Twp.
AVON LAKE
104
4 ED 503
ED 506
ED 507
ED 508
Congressional District 13
LAKE ERIE
LONGFELLOW PARK
221
222
ED 2708
230
CROMWELL PARK
ED 2705
ED 2701
ED 2702
ED 2700
224
229
223
231
LORAIN
281
SHEFFIELD
132
AVON
233
CENTRAL PARK
235
232
236
OAKWOOD PARK
ELMWOOD PARK
ELMWOOD CEMETERY
CALVARY CEMETERY
241
239
240
316 Sheffield Twp.
237
238
LORAIN-ELYRIA URBANIZED AREA
CLEVELAND URBANIZED AREA
LORAIN-ELYRIA BLOCK AREA
NORTH RIDGEVILLE
802
Ridgeville Twp.
501
Amherst Twp.
703
Elyria Twp. Part
702
ELYRIA
Ely Twp.
701
LAKE ERIE RIVER
BLACK RIVER
PLUM CREEK
WALKER CREEK
FRENCH CREEK
JUNGBLUTH DITCH
SCHUMAKER DITCH
ZIEGMAN DITCH
KLINE DITCH
MILLER DITCH
CROSS DITCH
DUTCH DITCH
KLEBE DITCH
LAKE BREEZE RD
STATE HWY 611 COLORADO AVE
STATE HWY 301
NY C & St L
E 31ST ST
W RIDGE RD
LAKE RD
CENTRAL BRIDGE DR
NORTH RIDGE RD
DETROIT AVE
LORAIN BLVD
CLEVELAND AVE
MC KINLEY AVE
ROOSEVELT AVE
GARFIELD AVE
HARRISON AVE
GRANT AVE
FRANKFORD
GARY
ELMWOOD
ROSEWOOD
BIRCHWOOD
SOUTHWOOD
HOMEWOOD
HAZELWOOD
HOLLYWOOD
HAYFIELD
FAIRLESS
PACIFIC
MADDOCK
WILBUR
MELEN
DEBRA
BAETZ CT
PENWOOD CT
CAMPAGNA ST
ANTONETTE ST
HILLCREST
WEST CT
SUNSET ST
DAY ST
WRIGHT AVE
LINDA LN
LAKE DR
CAROLINE DR
LORIE BLVD
U.S. Department of Commerce, Bureau of the Census, Geography Division
BASE MAP COMPILED 1966
REVISIONS
0 1000 2000 3000 4000 5000 6000 FEET
0 .1 .2 .3 .4 .5 .6 .7 .8 .9 1 MILE
NORTH
INDEX TO ADJOINING SHEETS
16 J-25 15 K-25
18 J-26 19 J-26 20 K-26
33 J-27 32 J-27 31 K-27
NORTHEASTERN OHIO AREA
Metropolitan Map Series
Lorain Co., Ohio
MAP SHEET J-26 19
LORAIN-ELYRIA URBANIZED AREA

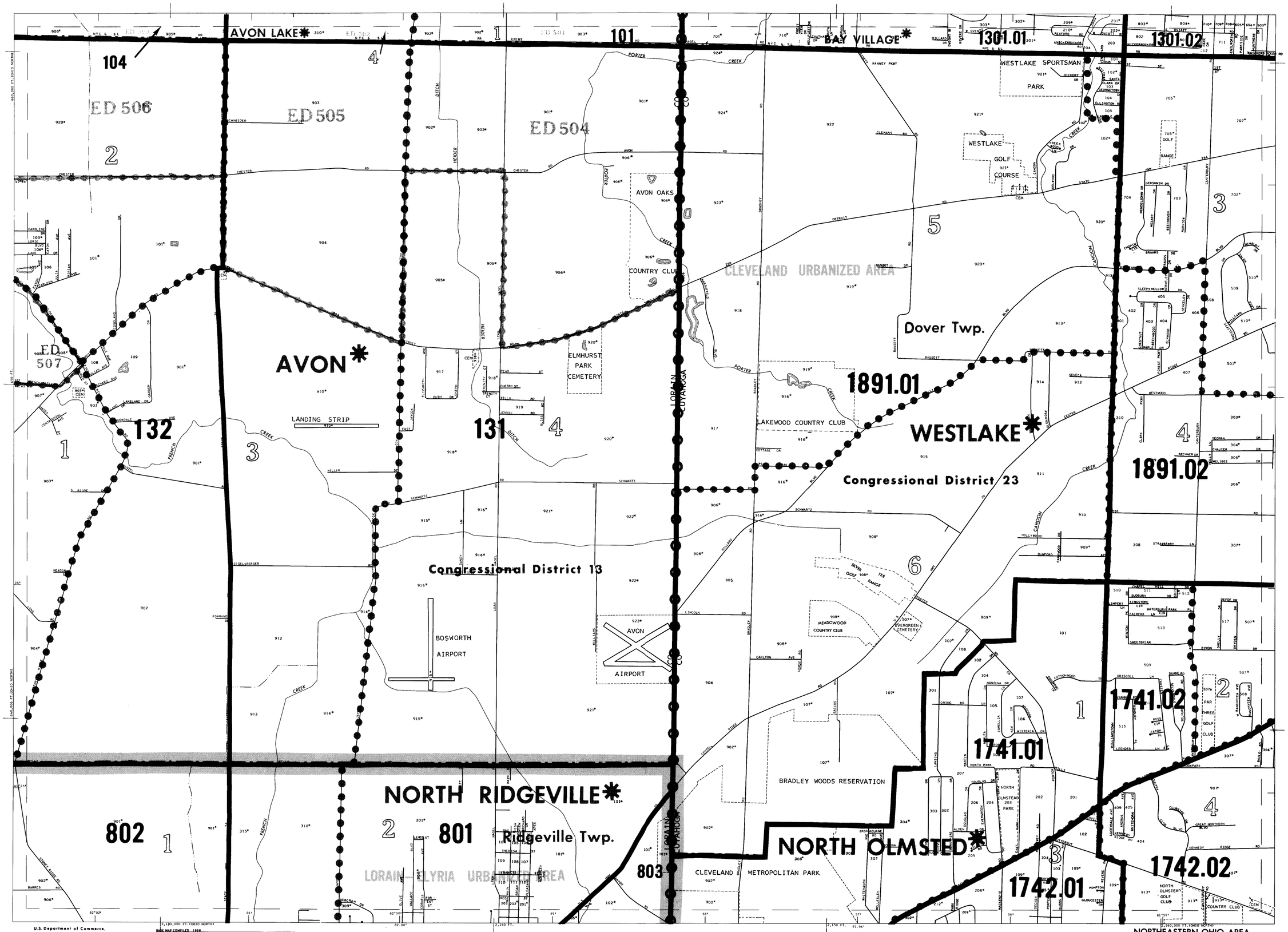
AVON LAKE
BAY VILLAGE
104
101
1301.01
1301.02
ED 506
ED 505
ED 504
ED 507
WESTLAKE SPORTSMAN PARK
WESTLAKE GOLF COURSE
AVON OAKS COUNTRY CLUB
CLEVELAND URBANIZED AREA
Dover Twp.
AVON
ELMHURST PARK CEMETERY
LANDING STRIP
132
131
1891.01
1891.02
LAKEWOOD COUNTRY CLUB
WESTLAKE
Congressional District 23
Congressional District 13
BOSWORTH AIRPORT
AVON AIRPORT
MEADOWOOD COUNTRY CLUB
EVERGREEN CEMETERY
1741.01
1741.02
BRADLEY WOODS RESERVATION
NORTH RIDGEVILLE
802
801
Ridgeville Twp.
803
NORTH OLMSTED
CLEVELAND METROPOLITAN PARK
LORAIN-ELYRIA URBANIZED AREA
1742.01
1742.02
LORAIN
CUYAHOGA
U.S. Department of Commerce, Bureau of the Census, Geography Division
NORTHEASTERN OHIO AREA
Metropolitan Map Series
Cuyahoga Co., Ohio
Lorain Co., Ohio
MAP SHEET K-26
20
LORAIN-ELYRIA URBANIZED AREA

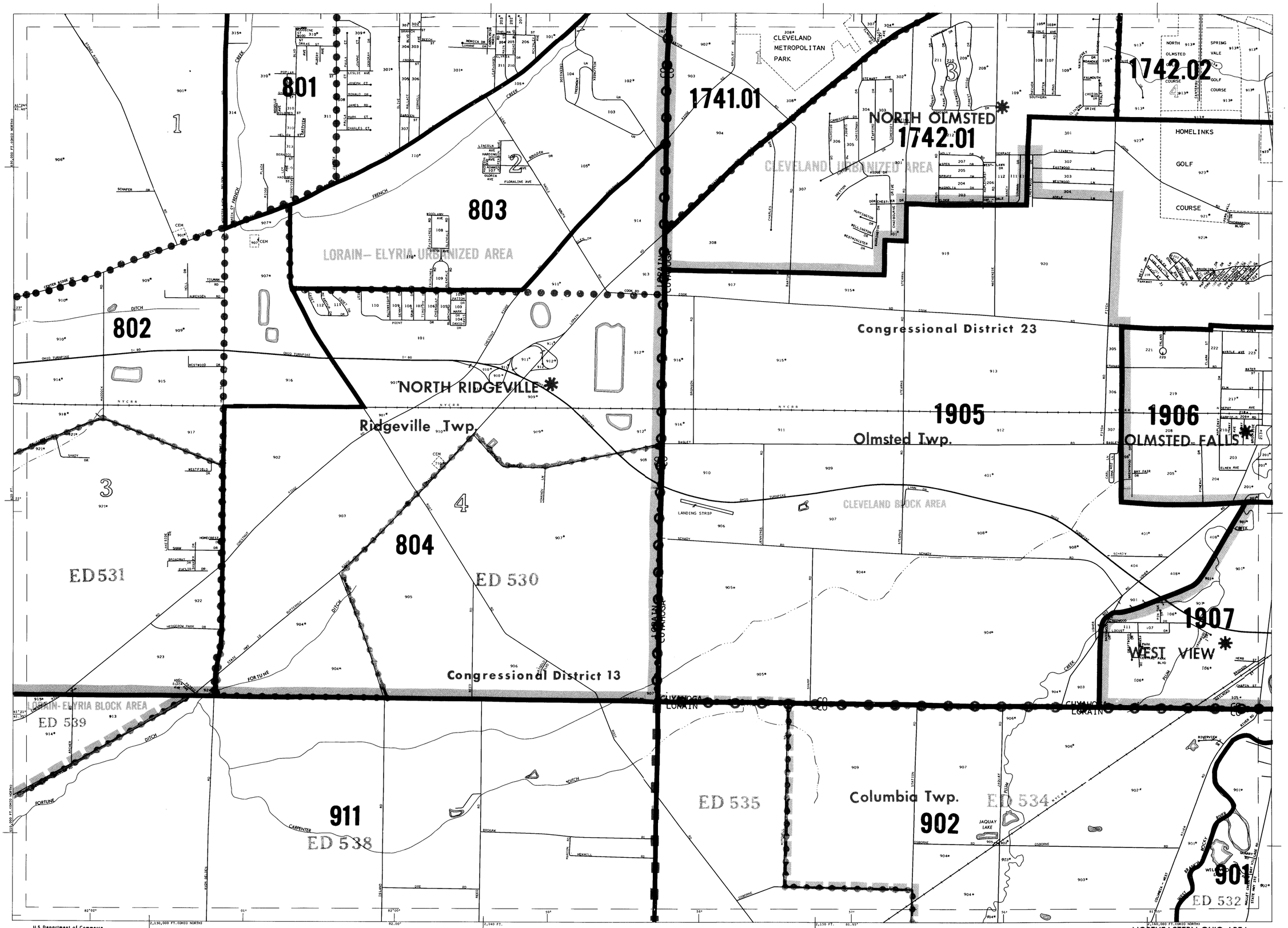

U.S. Department of Commerce,
Bureau of the Census,
Geography Division

BASE MAP COMPILED 1966

REVISIONS

DATE	TYPE	DATE	TYPE	DATE	TYPE	DATE	TYPE

0 1000 2000 3000 4000 5000 6000 FEET
0 .1 .2 .3 .4 .5 .6 .7 .8 .9 1 MILE

NORTH

INDEX TO ADJOINING SHEETS

19 J-26	20 K-26	21 L-26
32 J-27	31 K-27	30 L-27
37 J-28	38 K-28	39 L-28

NORTHEASTERN OHIO AREA
Metropolitan Map Series
Cuyahoga Co., Ohio
Lorain Co., Ohio
MAP SHEET K-27 | 31

LORAIN-ELYRIA URBANIZED AREA

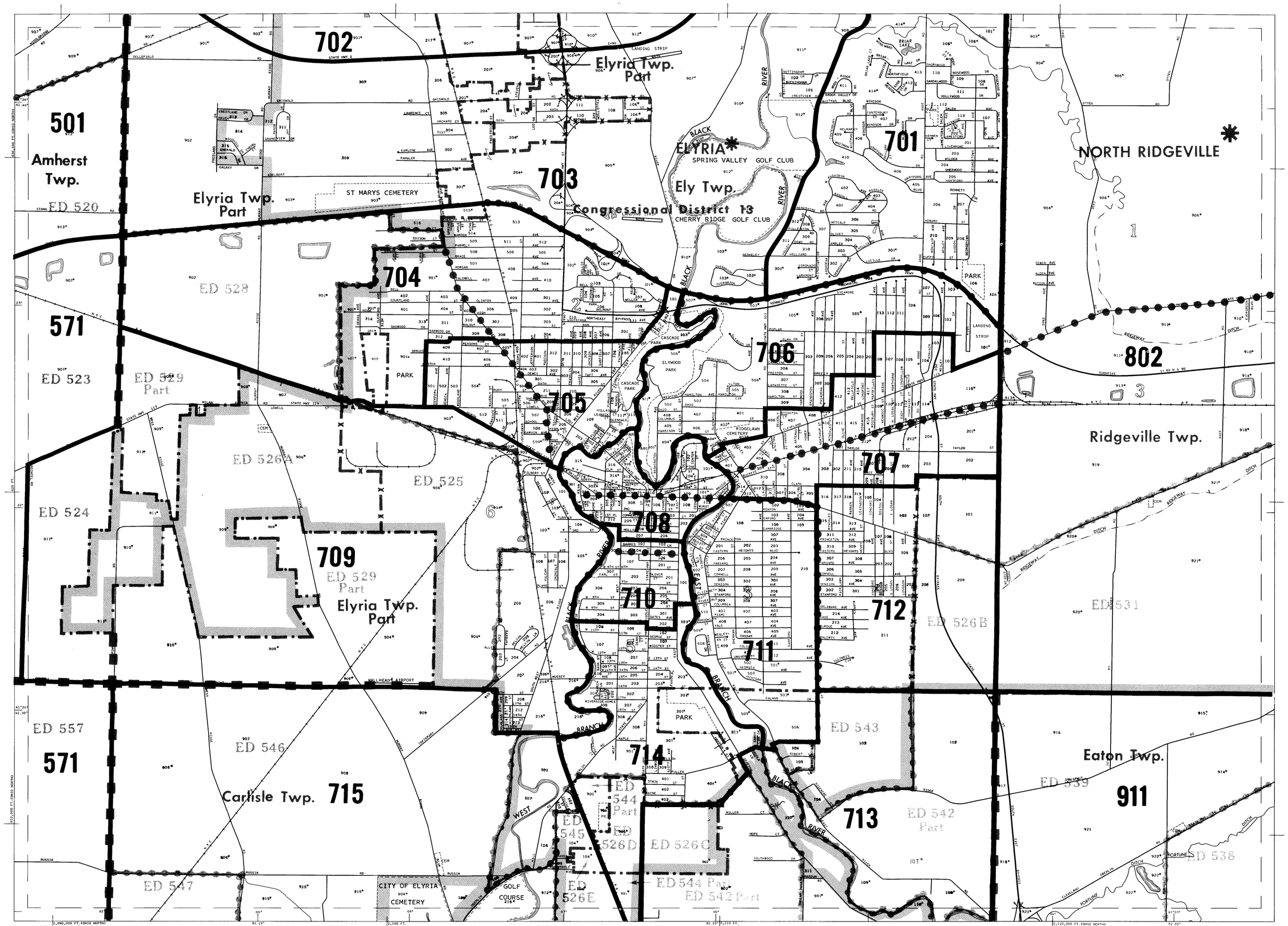

U.S. Department of Commerce,
Bureau of the Census,
Geography Division

BASE MAP COMPILED 1966

REVISIONS

DATE	TYPE	DATE	TYPE	DATE	TYPE	DATE	TYPE
CSA FILED 0/0/0							
CSA CLEAR 0/0/0							
0/0/0							

0 1000 2000 3000 4000 5000 6000 FEET
0 .1 .2 .3 .4 .5 .6 .7 .8 .9 1 MILE

NORTH

INDEX TO ADJOINING SHEETS

18 I-26	19 J-26	20 K-26
33 I-27	32 J-27	31 K-27
36 I-28	37 J-28	38 K-28

NORTHEASTERN OHIO AREA
Metropolitan Map Series
Lorain Co., Ohio
MAP SHEET J-27
32

LORAIN-ELYRIA URBANIZED AREA

ED 509
LORAIN
227
ED 519
ED 518A
Part
502
ED 517
3
PLEASANT VIEW SANITARIUM
LORAIN COUNTY FISH & GAME ASSN
501
504
ED 520
VERMILLION
301
ED 511
ED 513
AMHERST
503
1
ED 521
Part
ED 521
Part
ED 518A
Part
ED 521
Part
ED 518B
Congressional District 13
Brownhelm Twp.
921
ED 516
ED515
Amherst Twp.
ED 523
571
923*
EL REY GROTTO PARK
ED 524
709
SOUTH AMHERST
Russia Twp.
ED 557
Henrietta Twp.
ED 558

U.S. Department of Commerce,
Bureau of the Census,
Geography Division

BASE MAP COMPILED - 1966

REVISIONS

0 1000 2000 3000 4000 5000 6000 FEET
0 .1 .2 .3 .4 .5 .6 .7 .8 .9 1 MILE

NORTH

INDEX TO ADJOINING SHEETS

17 H-26	18 I-26	19 J-26
34 H-27	33 I-27	32 J-27
35 H-28	36 I-28	37 J-28

NORTHEASTERN OHIO AREA
Metropolitan Map Series
Lorain Co., Ohio
MAP SHEET I-27 33
LORAIN-ELYRIA URBANIZED AREA

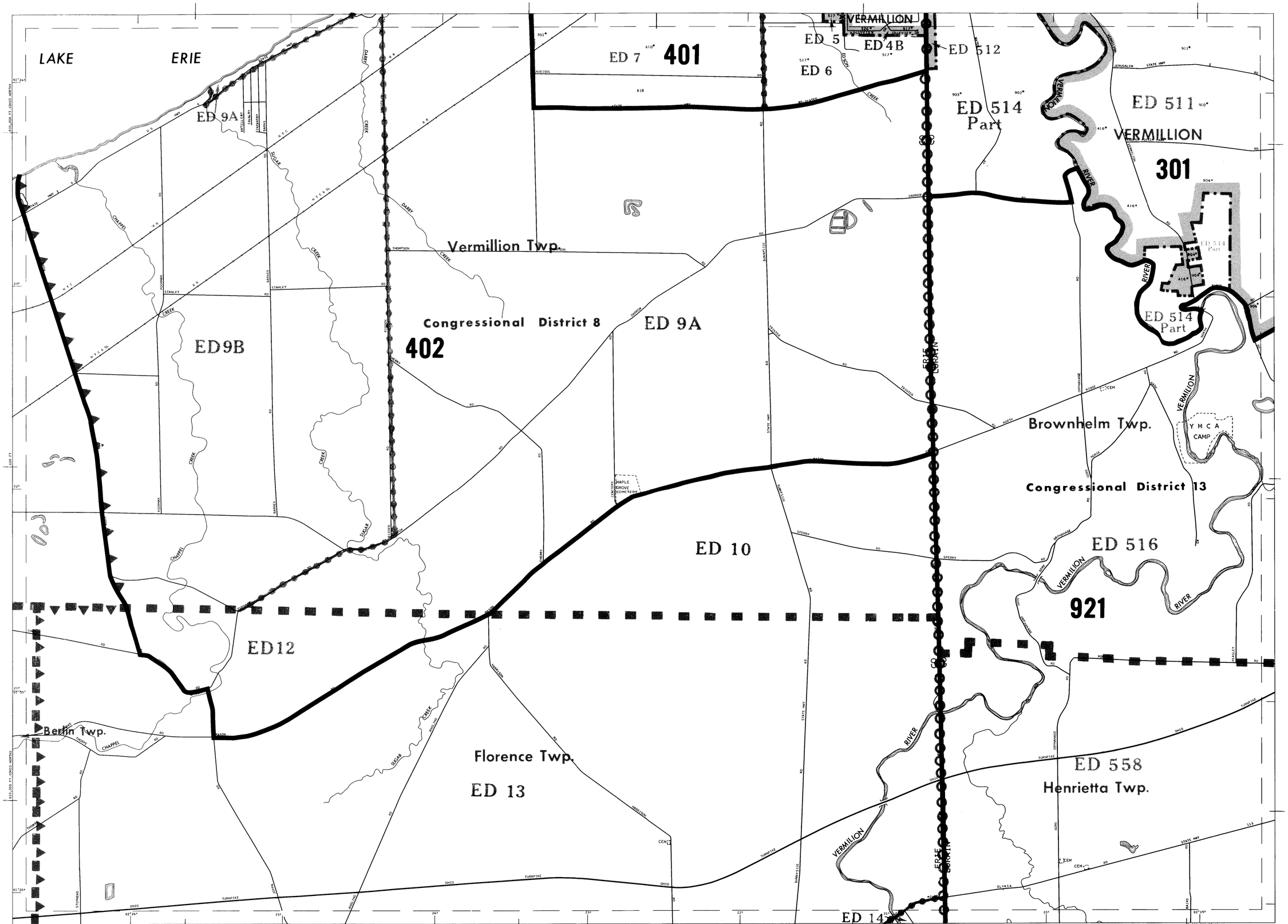

U.S. Department of Commerce,
Bureau of the Census,
Geography Division

BASE MAP COMPILED 1966

REVISIONS

DATE	TYPE	DATE	TYPE	DATE	TYPE	DATE	TYPE

0 1000 2000 3000 4000 5000 6000 FEET
0 .1 .2 .3 .4 .5 .6 .7 .8 .9 1 MILE

INDEX TO ADJOINING SHEETS

	17 H-26	18 I-26
	34 H-27	33 I-27
	35 H-28	36 I-28

NORTHEASTERN OHIO AREA
Metropolitan Map Series

Erie Co., Ohio
Lorain Co., Ohio

MAP SHEET H-27 | 34

LORAIN-ELYRIA URBANIZED AREA

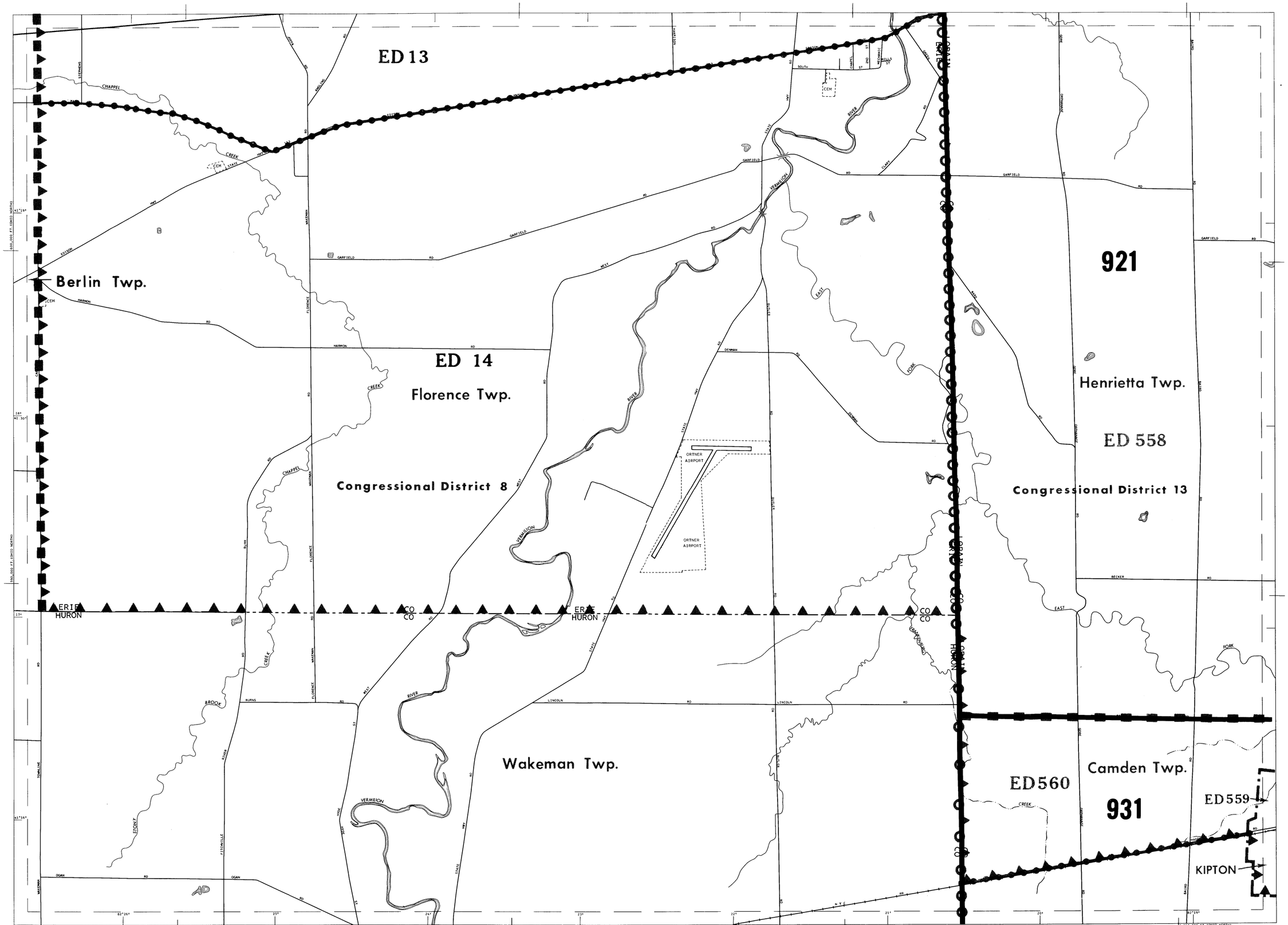

U.S. Department of Commerce,
Bureau of the Census,
Geography Division

BASE MAP COMPILED 1966

REVISIONS							
DATE	TYPE	DATE	TYPE	DATE	TYPE	DATE	TYPE
1-27-67	CO						
2-28-67	CO						
3-31-67	CO						
4-31-67	Revised						

INDEX TO ADJOINING SHEETS

	34 H-27	33 I-27
	35 H-28	36 I-28

NORTHEASTERN OHIO AREA
Metropolitan Map Series
Erie Co., Ohio
Huron Co., Ohio
Lorain Co., Ohio
MAP SHEET H-28 35

LORAIN-ELYRIA URBANIZED AREA

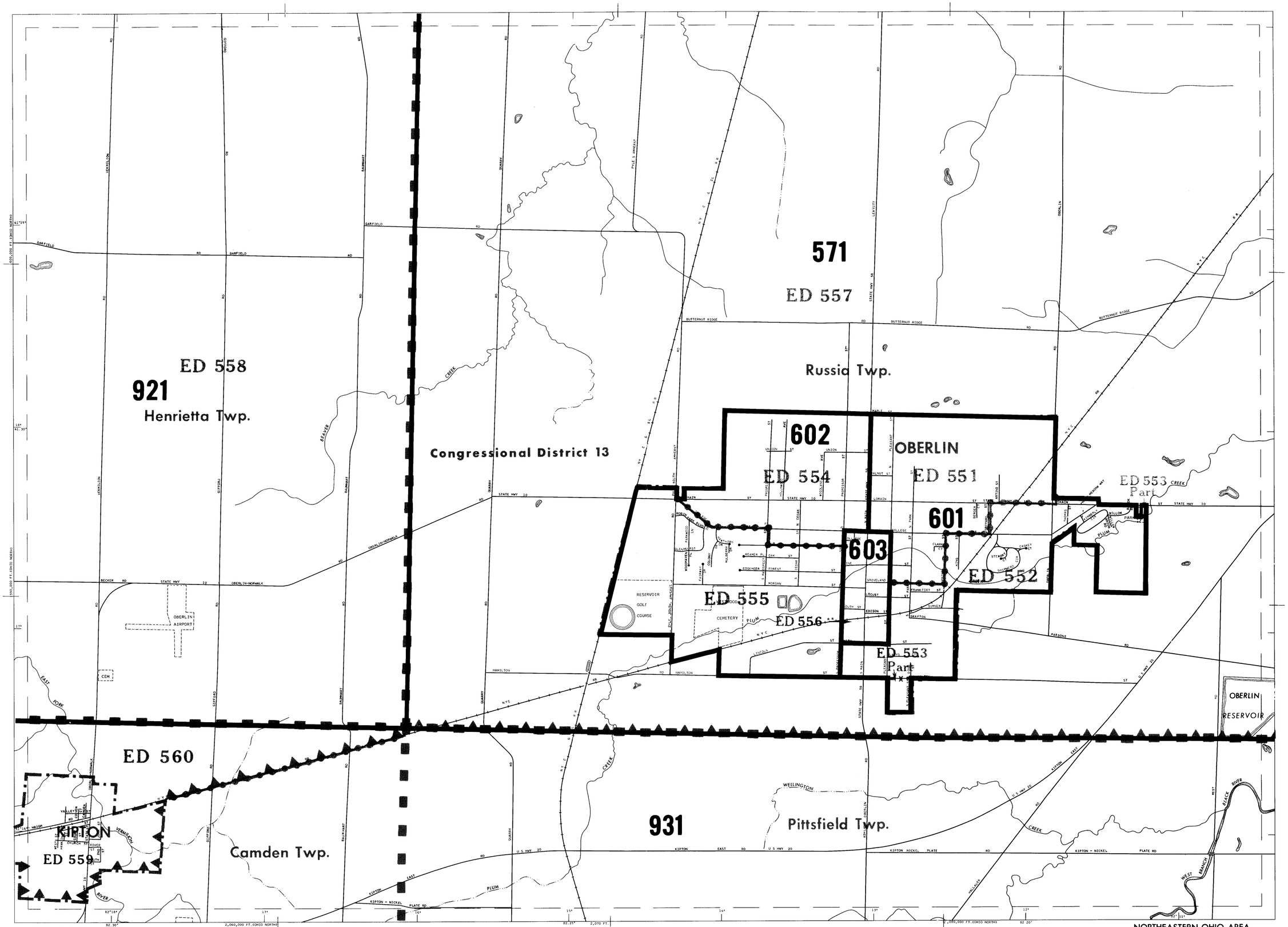
571
ED 557
Russia Twp.
ED 558
921
Henrietta Twp.
Congressional District 13
602
ED 554
OBERLIN
ED 551
ED 553
Part
601
603
ED 552
ED 555
ED 556
ED 553
Part
RESERVOIR
GOLF
COURSE
CEMETERY
OBERLIN
AIRPORT
OBERLIN
RESERVOIR
ED 560
KIPTON
ED 559
Camden Twp.
931
Pittsfield Twp.
U.S. Department of Commerce,
Bureau of the Census,
Geography Division
BASE MAP COMPILED 1966
REVISIONS
NORTHEASTERN OHIO AREA
Metropolitan Map Series
Lorain Co., Ohio
MAP SHEET 1-28
36
LORAIN-ELYRIA URBANIZED AREA

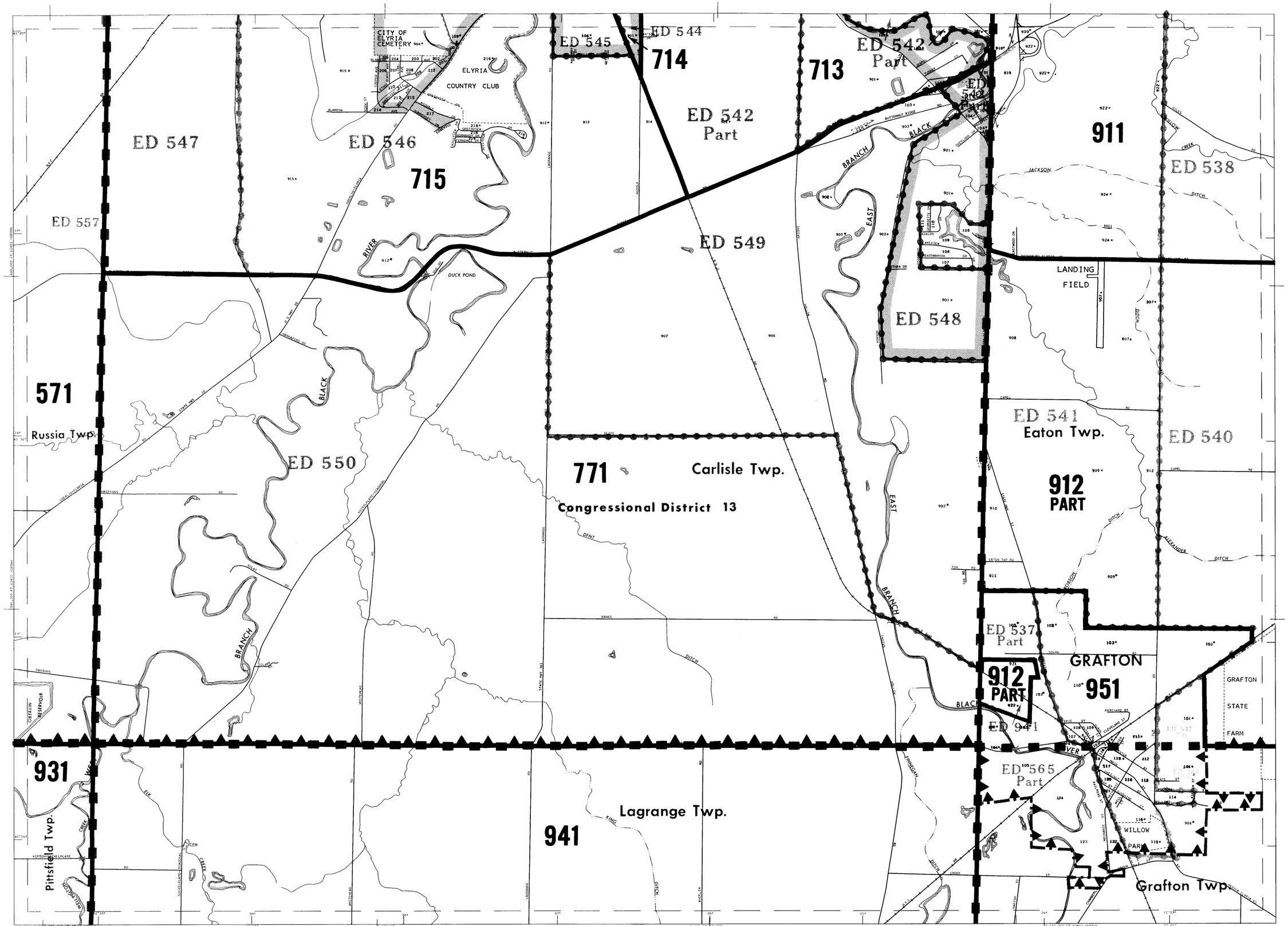

U.S. Department of Commerce,
Bureau of the Census,
Geography Division

BASE MAP COMPILED 1966

REVISIONS

DATE	TYPE	DATE	TYPE	DATE	TYPE	DATE	TYPE

0 1000 2000 3000 4000 5000 6000 FEET
0 .1 .2 .3 .4 .5 .6 .7 .8 .9 1 MILE

NORTH

INDEX TO ADJOINING SHEETS

33 I-27	32 J-27	31 K-27
36 I-28	37 J-28	38 K-28

NORTHEASTERN OHIO AREA
Metropolitan Map Series
Lorain Co., Ohio
MAP SHEET J-28
37

LORAIN-ELYRIA URBANIZED AREA