METROPOLITAN MAP SERIES

CLEVELAND, OHIO

URBANIZED AREA

LEGEND

Physical Features

- Limited access highway
- Street
- Railroad
- Power line
- Parks, institutions, reservations and cemeteries
- Other features as identified
- Streams

1970 Census Boundary Symbols and Area Identifications

This map set contains a large block numbered area in the central portion of the urbanized area which does not contain enumeration districts (ED's) and may be recognized by the absence of ED boundaries and numbers. This area is known as the "computer list" area for which addresses, recorded on computer tape, were used for the mailing of census questionnaires.

For the area in which computer list enumeration methods were used, unpublished data are available by block group rather than by ED. Block groups are not defined by symbols on these maps, but each block group within a census tract can readily be identified by the first digit of the block numbers. For example, Block Group 3 in Census Tract 22 consists of all blocks in that tract with numbers from 301 through 399 that are not identified as being within an ED.

- UNITED STATES / MEXICO — International
- WASHINGTON / OREGON — State
- DE KALB CO. / STEELE CO. — County or equivalent area
- Incorporated Place
- NOBLE — Incorporated Place Name
- NOBLE* — Incorporated Place coextensive with Minor Civil Division or Census County Division
- 1960 Incorporated Place boundary where different from January 1, 1970 boundary
- Ward or equivalent area
- 16 — Ward Number
- Congressional District
- 15 — Congressional District Number
- Minor Civil Division or Census County Division
- Rock Twp. — Minor Civil Division or Census County Division Name
- Urbanized Area Limit
- Unincorporated Place
- DALE — Unincorporated Place Name
- County Tie–In (Beyond this line ED boundaries are shown on other maps.)
- Census Tract
- 586 — Census Tract Number (Numbers greater than 9500 identify block numbering areas where no census tracts exist.)
- Enumeration District (Other boundaries are also ED boundaries. The ED boundary symbol is shown only where it does not coincide with other boundaries except that it always appears to separate the computer list area from the ED area.)
- ED 50 — Enumeration District Number
- S-ED 45 — Special Enumeration District Number
- S-ED 7 — Special Enumeration District for which no boundary is shown (Usually a special type of dwelling, e.g., institution)
- 245 — Block Number
- 223* — Asterisk indicates that this block number is repeated on an adjacent map sheet or elsewhere within the block
- Features crossed by these "Fish–Hooks" are not block boundaries
- Arrow is used to connect identification label to an area that is too small to contain the label.
- Inset Map Limits
- Outer limit of block area (Symbol is shown only on sheets needed to indicate the report in which block statistics appear.)

Selected Boundary Symbol Combinations

Symbols can become confusing where several boundaries coincide. Frequently encountered combinations are illustrated.

- County and Congressional District
- Minor Civil Division or a Census County Division and Incorporated Place
- 1960 Incorporated Place Limit where different from 1970 and Minor Civil Division
- Minor Civil Division or Census County Division and Unincorporated Place
- Census Tract and Incorporated Place
- Minor Civil Division or Census County Division and Congressional District
- Census Tract and Minor Civil Division or Census County Division
- Census Tract and Ward
- Incorporated Place and County Tie–In
- Enumeration District and County Tie–In

METROPOLITAN MAP SERIES

CLEVELAND, OHIO

URBANIZED AREA

INDEX TO SHEETS

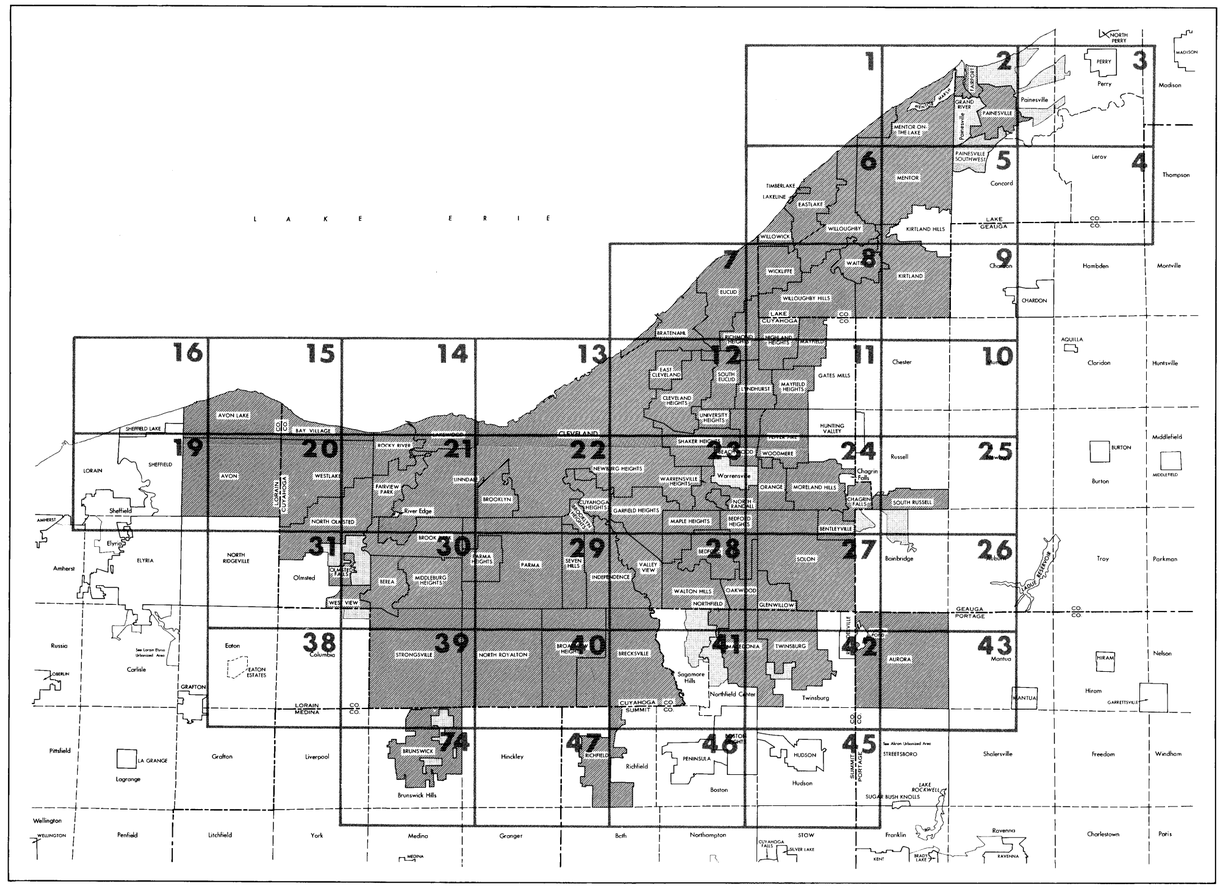

U. S. DEPARTMENT OF COMMERCE
BUREAU OF THE CENSUS

1970 Census of Housing
BLOCK STATISTICS
CLEVELAND, OHIO URBANIZED AREA
HC(3)–178

MAPS #1 THRU # 10

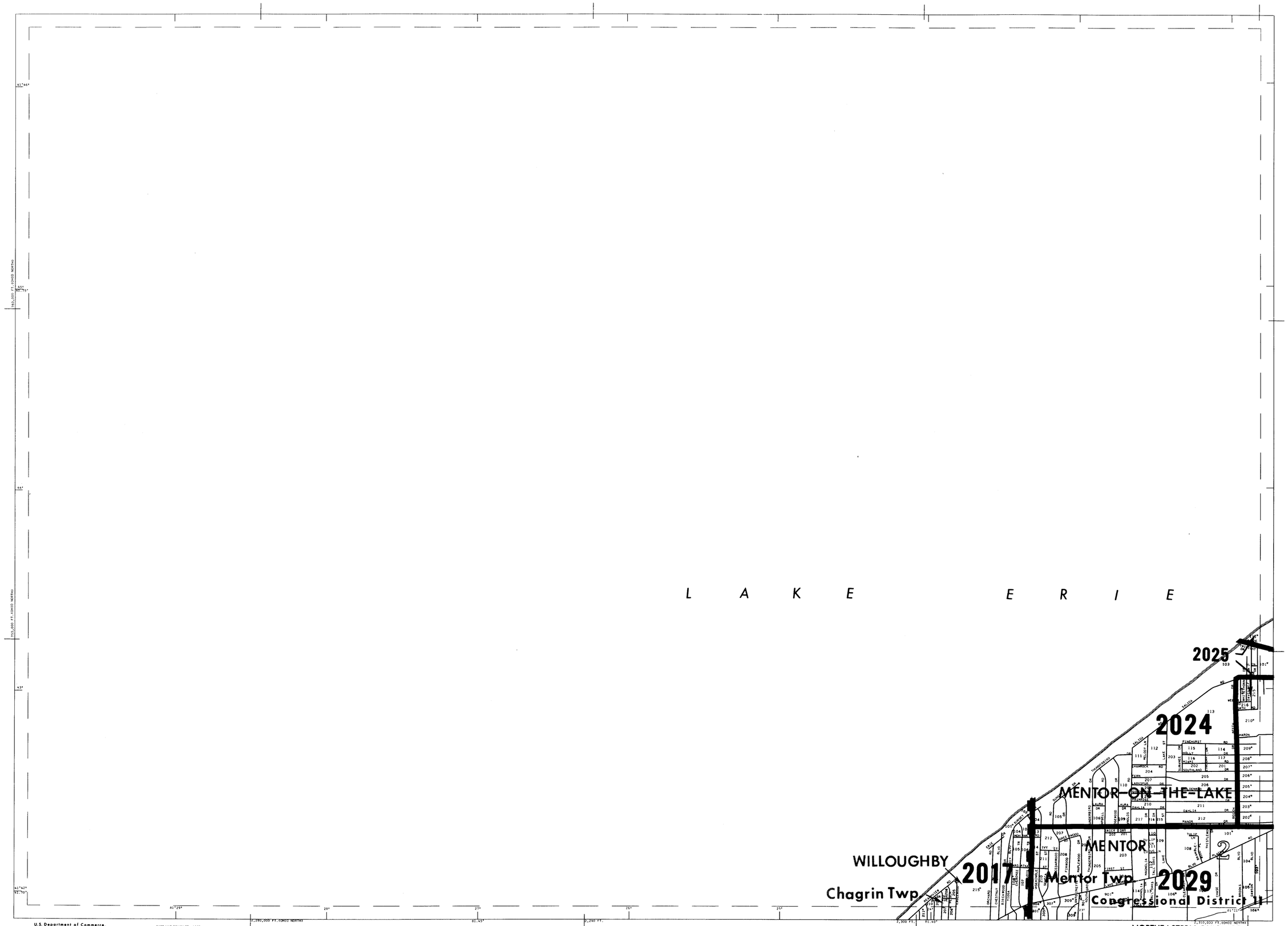

U.S. Department of Commerce,
Bureau of the Census,
Geography Division

BASE MAP COMPILED 1966

REVISIONS

DATE	TYPE	DATE	TYPE	DATE	TYPE	DATE	TYPE

INDEX TO ADJOINING SHEETS

	1 O-22	2 P-22
	6 O-23	5 P-23

NORTHEASTERN OHIO AREA
Metropolitan Map Series
Lake Co., Ohio
MAP SHEET O-22 1

CLEVELAND URBANIZED AREA

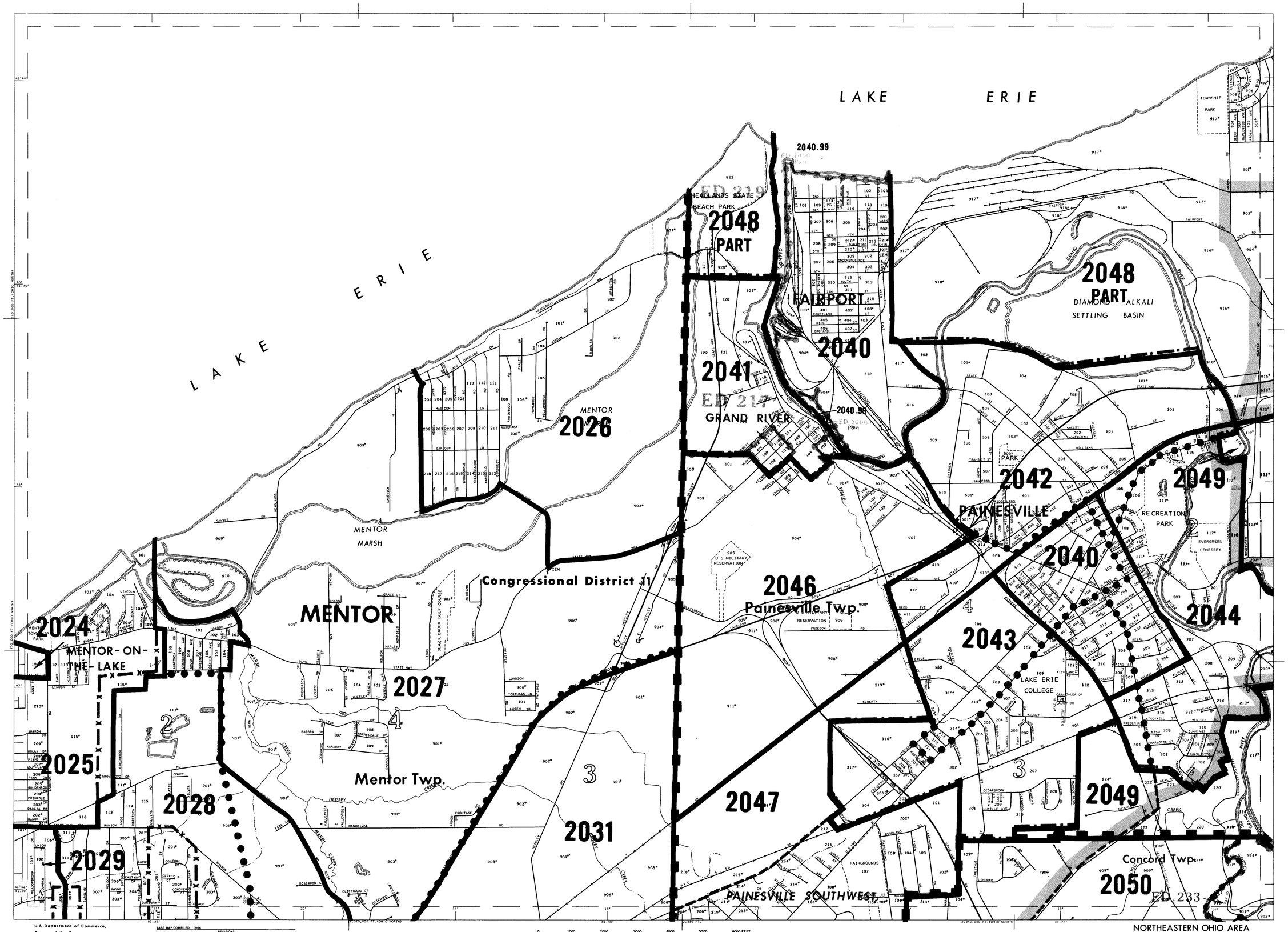

U.S. Department of Commerce,
Bureau of the Census,
Geography Division

BASE MAP COMPILED 1966

REVISIONS							
DATE	TYPE	DATE	TYPE	DATE	TYPE	DATE	TYPE

0 1000 2000 3000 4000 5000 6000 FEET
0 .1 .2 .3 .4 .5 .6 .7 .8 .9 1 MILE

NORTH

INDEX TO ADJOINING SHEETS

1 O-23	2 P-23	3 Q-23
6 O-23	5 P-23	4 Q-23

NORTHEASTERN OHIO AREA
Metropolitan Map Series
Lake Co., Ohio
MAP SHEET P-22 2

CLEVELAND URBANIZED AREA

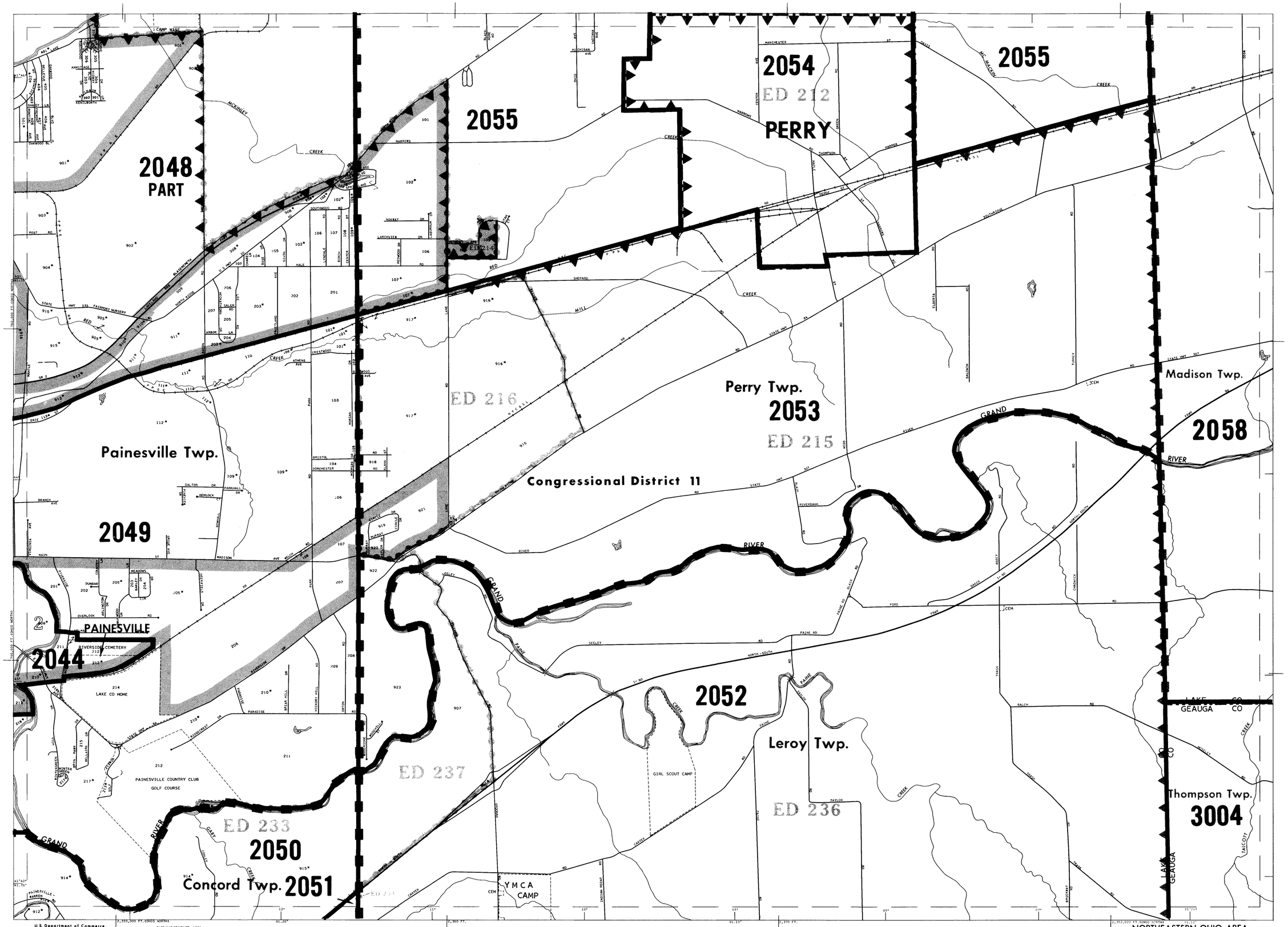

U.S. Department of Commerce,
Bureau of the Census,
Geography Division

BASE MAP COMPILED 1964

REVISIONS

DATE	TYPE	DATE	TYPE	DATE	TYPE	DATE	TYPE

0 1000 2000 3000 4000 5000 6000 FEET
0 1 2 3 4 5 6 7 8 9 1 MILE

NORTH

INDEX TO ADJOINING SHEETS

2 P-22	3 Q-22	
5 P-23	4 Q-23	

NORTHEASTERN OHIO AREA
Metropolitan Map Series

Geauga Co., Ohio
Lake Co., Ohio

MAP SHEET Q-22 3

CLEVELAND URBANIZED AREA

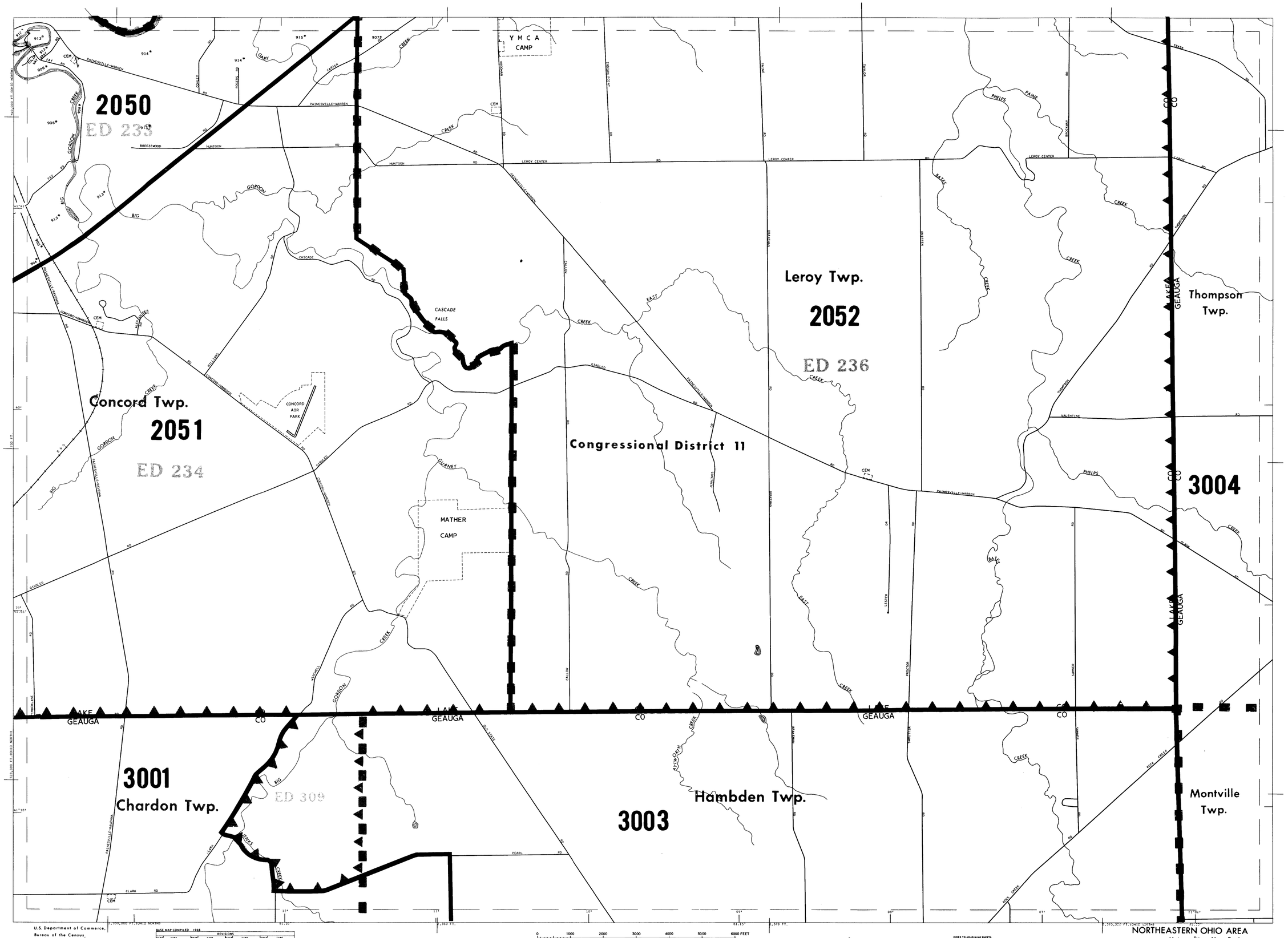

U.S. Department of Commerce,
Bureau of the Census,
Geography Division

BASE MAP COMPILED 1966

REVISIONS

DATE	TYPE	DATE	TYPE	DATE	TYPE	DATE	TYPE
5/8/66	Field Ck						
5/8/66	Geog Cor						
8/16/66	Geog Cor						

0 1000 2000 3000 4000 5000 6000 FEET
0 .1 .2 .3 .4 .5 .6 .7 .8 .9 1 MILE

NORTH

INDEX TO ADJOINING SHEETS

2 P-22	3 Q-22	
5 P-23	4 Q-23	
9 P-24		

NORTHEASTERN OHIO AREA
Metropolitan Map Series

Geauga Co., Ohio
Lake Co., Ohio

MAP SHEET Q-23 | 4

CLEVELAND URBANIZED AREA

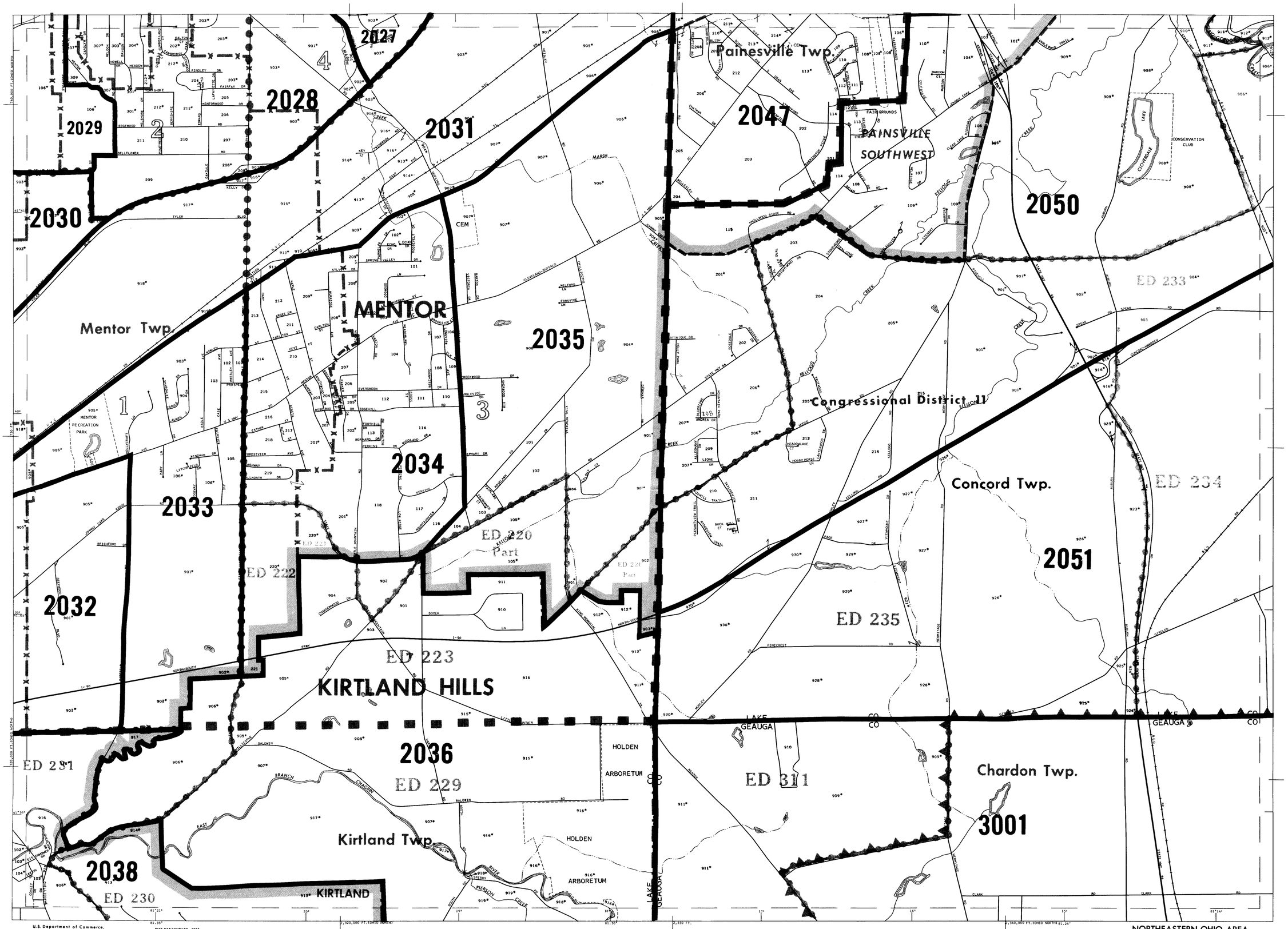

U.S. Department of Commerce,
Bureau of the Census,
Geography Division

BASE MAP COMPILED 1966

REVISIONS

DATE	TYPE	DATE	TYPE	DATE	TYPE	DATE	TYPE

0 1000 2000 3000 4000 5000 6000 FEET
0 .1 .2 .3 .4 .5 .6 .7 .8 .9 1 MILE

NORTH

INDEX TO ADJOINING SHEETS

1 O-22	2 P-22	3 O-22
6 O-23	5 P-23	4 O-23
8 O-24	9 P-24	

NORTHEASTERN OHIO AREA
Metropolitan Map Series

Geauga Co., Ohio
Lake Co., Ohio

MAP SHEET P-23 | 5

CLEVELAND URBANIZED AREA

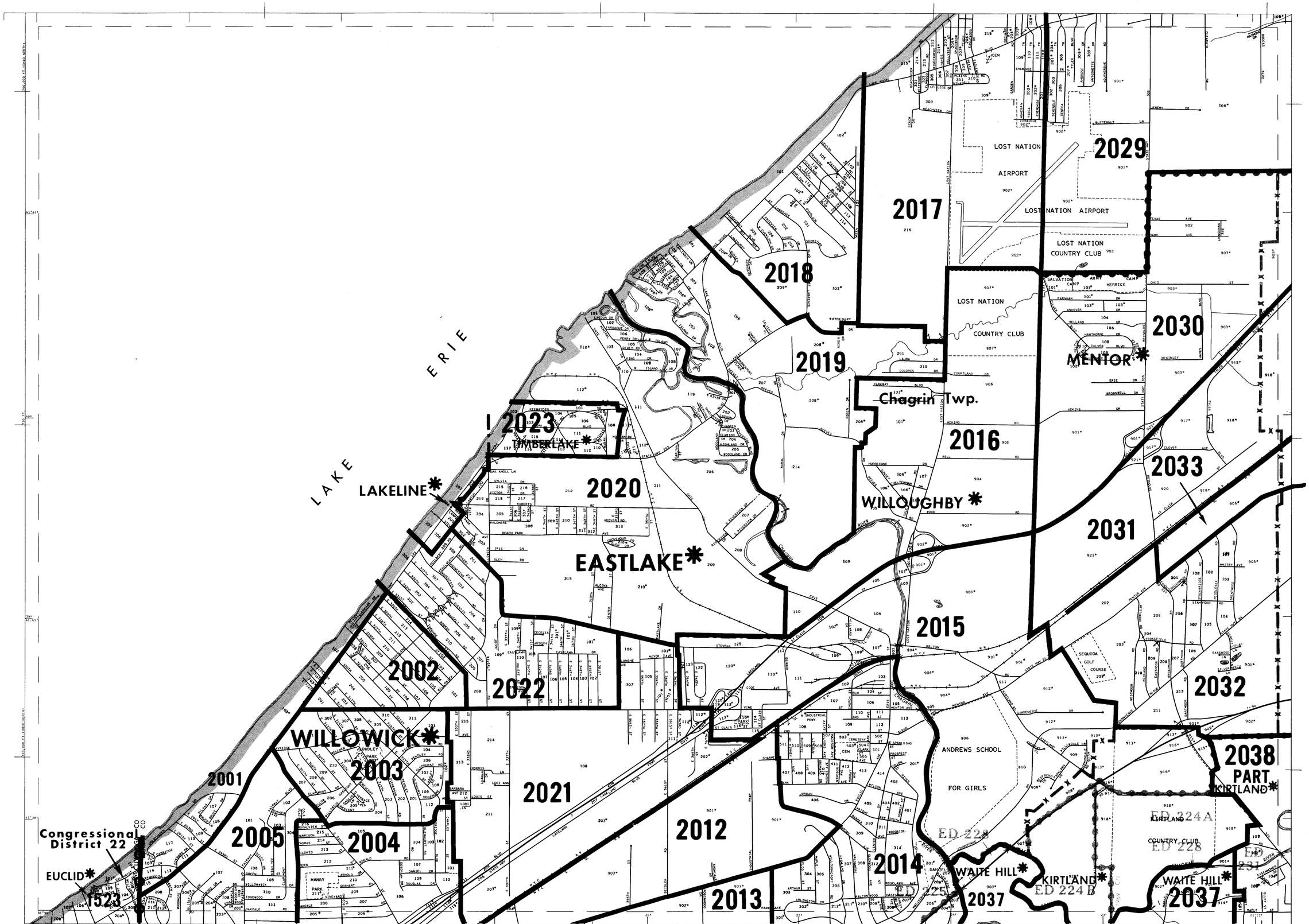

U.S. Department of Commerce,
Bureau of the Census,
Geography Division

BASE MAP COMPILED 1966

REVISIONS

DATE	TYPE	DATE	TYPE	DATE	TYPE	DATE	TYPE

0 1000 2000 3000 4000 5000 6000 FEET
0 .1 .2 .3 .4 .5 .6 .7 .8 .9 1 MILE

NORTH

INDEX TO ADJOINING SHEETS

	1 O-22	2 P-22
	6 O-23	5 P-23
7 N-24	8 O-24	9 P-24

NORTHEASTERN OHIO AREA
Metropolitan Map Series

Cuyahoga Co., Ohio
Lake Co., Ohio

MAP SHEET O-23 | 6

CLEVELAND URBANIZED AREA

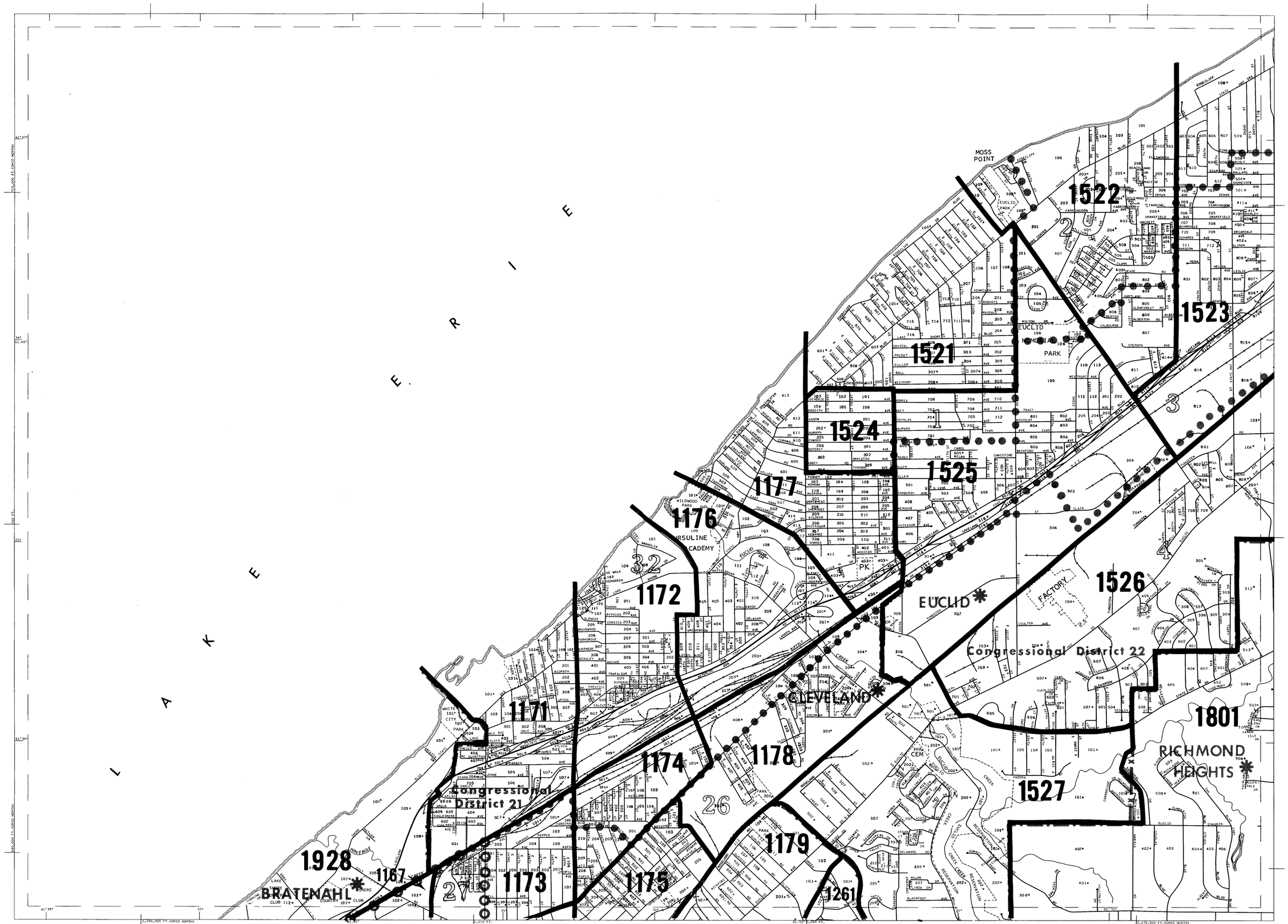

U.S. Department of Commerce,
Bureau of the Census,
Geography Division

BASE MAP COMPILED 1966

REVISIONS

DATE	TYPE	DATE	TYPE	DATE	TYPE	DATE	TYPE

0 1000 2000 3000 4000 5000 6000 FEET

0 .1 .2 .3 .4 .5 .6 .7 .8 .9 1 MILE

NORTH

INDEX TO ADJOINING SHEETS

		6 O-23
	7 N-24	8 O-24
13 M-25	12 N-25	11 O-25

NORTHEASTERN OHIO AREA
Metropolitan Map Series

Cuyahoga Co., Ohio

MAP SHEET N-24 | 7

CLEVELAND URBANIZED AREA

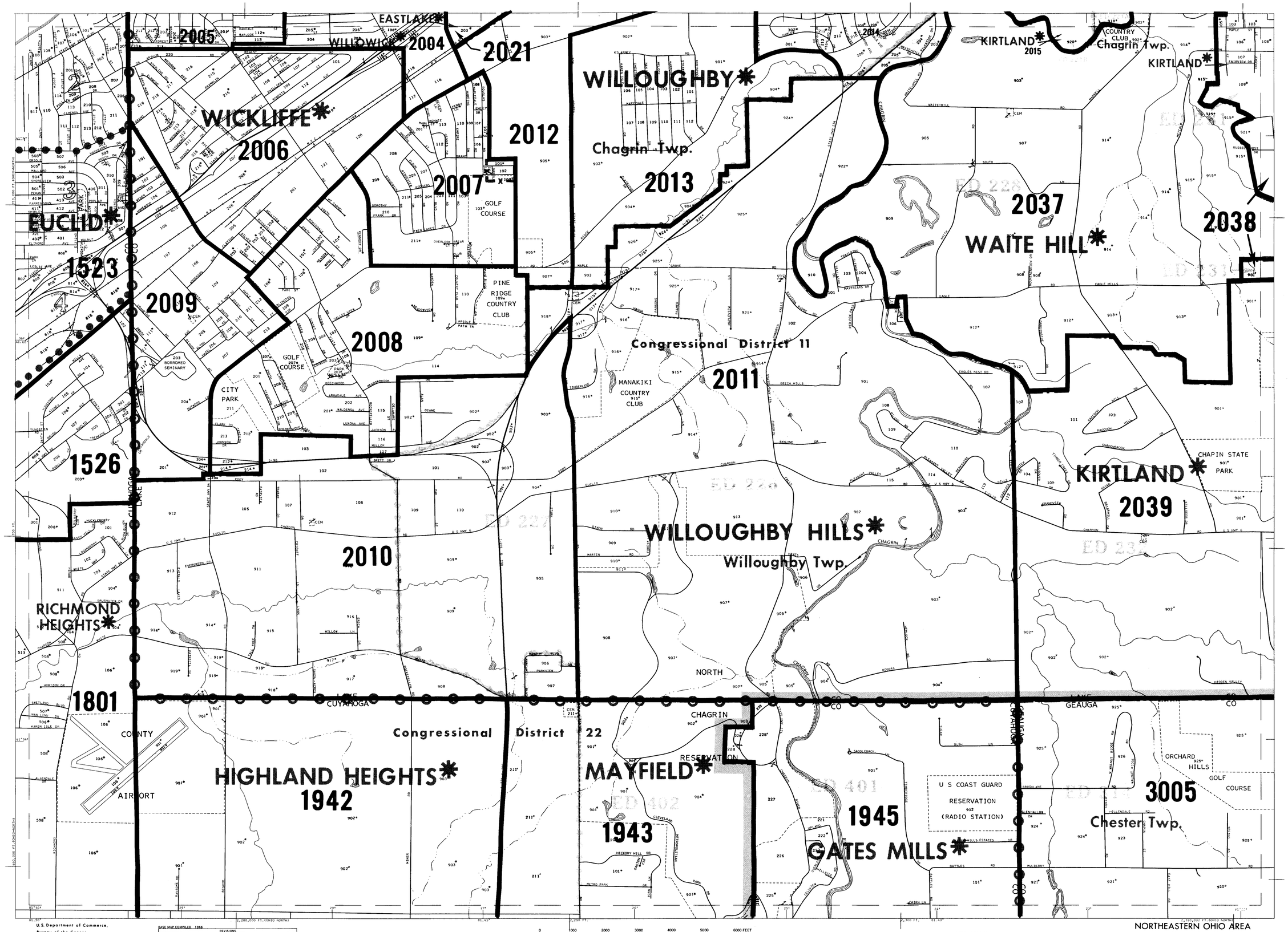

U.S. Department of Commerce,
Bureau of the Census,
Geography Division

BASE MAP COMPILED 1966

REVISIONS

DATE	TYPE	DATE	TYPE	DATE	TYPE	DATE	TYPE

0 1000 2000 3000 4000 5000 6000 FEET
0 .1 .2 .3 .4 .5 .6 .7 .8 .9 1 MILE

NORTH

INDEX TO ADJOINING SHEETS

	6 O-23	5 P-23
7 N-24	8 O-24	9 P-24
12 N-25	11 O-25	10 P-25

NORTHEASTERN OHIO AREA
Metropolitan Map Series
Cuyahoga Co., Ohio
Geauga Co., Ohio
Lake Co., Ohio

MAP SHEET O-24 | 8

CLEVELAND URBANIZED AREA

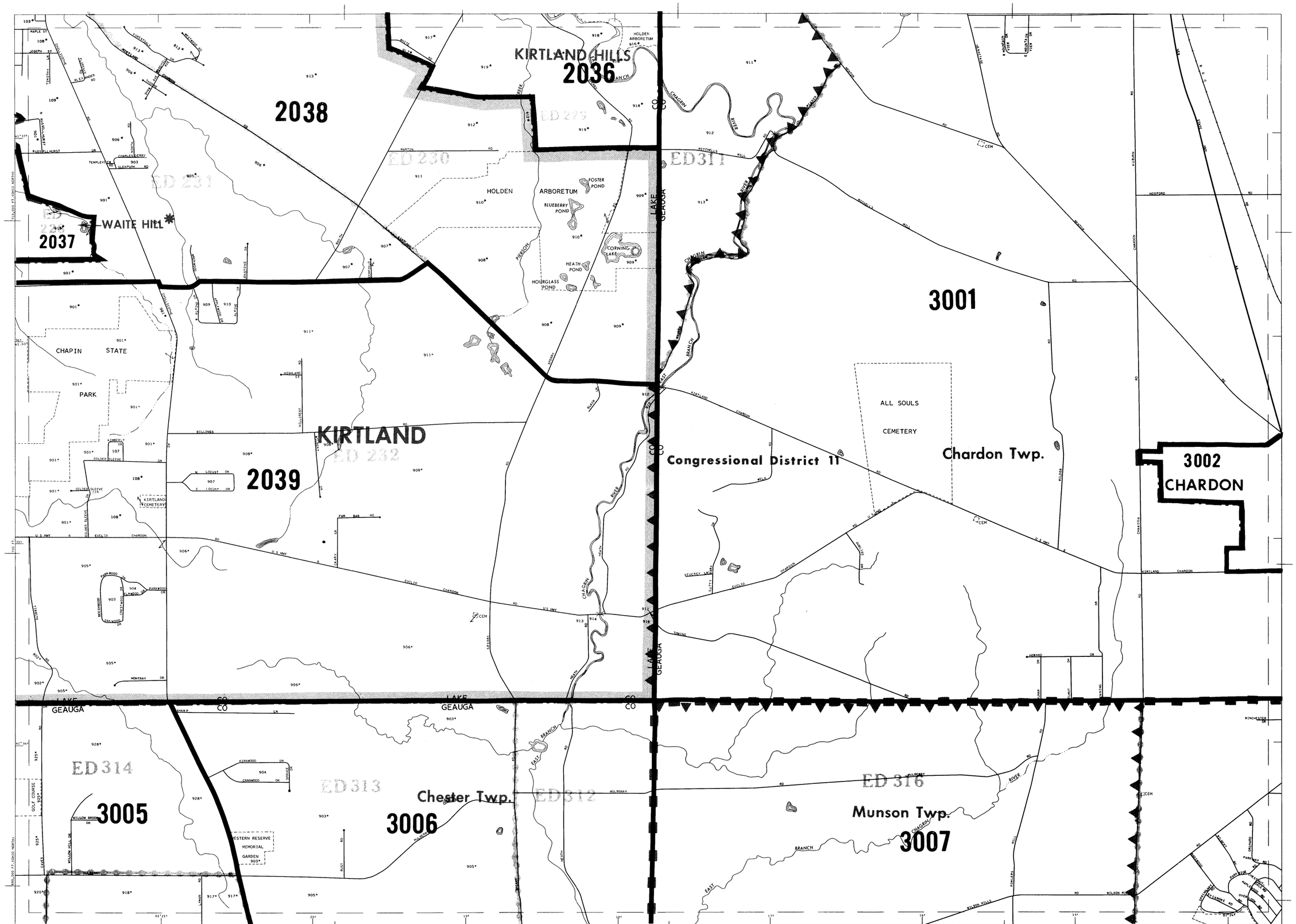

U.S. Department of Commerce,
Bureau of the Census,
Geography Division

BASE MAP COMPILED 1966

REVISIONS

DATE	TYPE	DATE	TYPE	DATE	TYPE	DATE	TYPE
6-23	REVISED						
8-24	REVISED						
11-25	REVISED						

0 1000 2000 3000 4000 5000 6000 FEET
0 .1 .2 .3 .4 .5 .6 .7 .8 .9 1 MILE

NORTH

INDEX TO ADJOINING SHEETS

6 O-23	5 P-23	4 O-23
8 O-24	9 P-24	
11 O-25	10 P-25	

NORTHEASTERN OHIO AREA
Metropolitan Map Series

Geauga Co., Ohio
Lake Co., Ohio

MAP SHEET P-24 | 9

CLEVELAND URBANIZED AREA

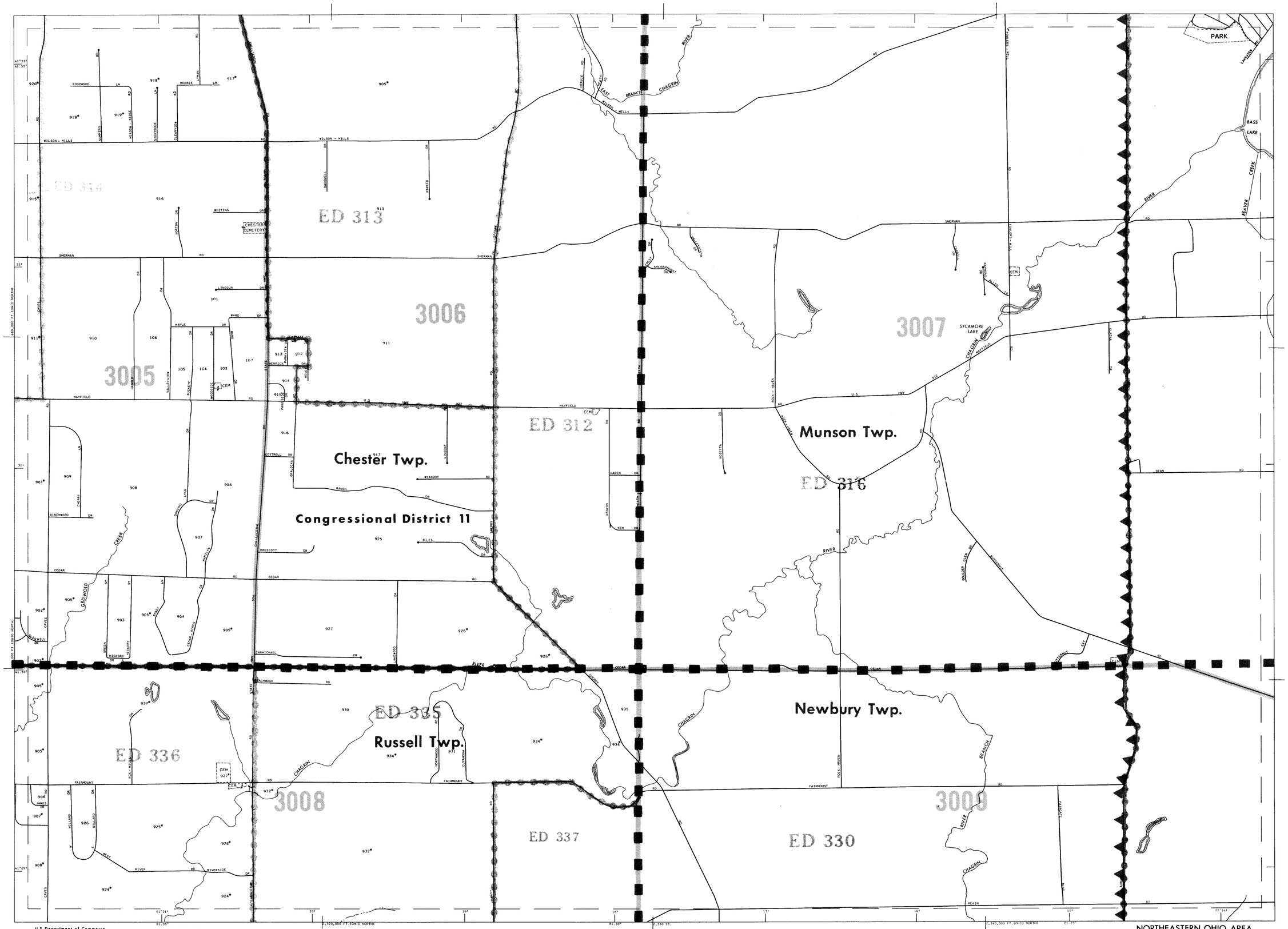

U.S. Department of Commerce,
Bureau of the Census,
Geography Division

BASE MAP COMPILED 1966

REVISIONS

DATE	TYPE	DATE	TYPE	DATE	TYPE	DATE	TYPE

0 1000 2000 3000 4000 5000 6000 FEET
0 .1 .2 .3 .4 .5 .6 .7 .8 .9 1 MILE

NORTH

INDEX TO ADJOINING SHEETS

8 O-24	9 P-24	
11 O-23	10 P-23	
24 O-26	25 P-26	

NORTHEASTERN OHIO AREA
Metropolitan Map Series
Geauga Co., Ohio
MAP SHEET P-25 10
CLEVELAND URBANIZED AREA

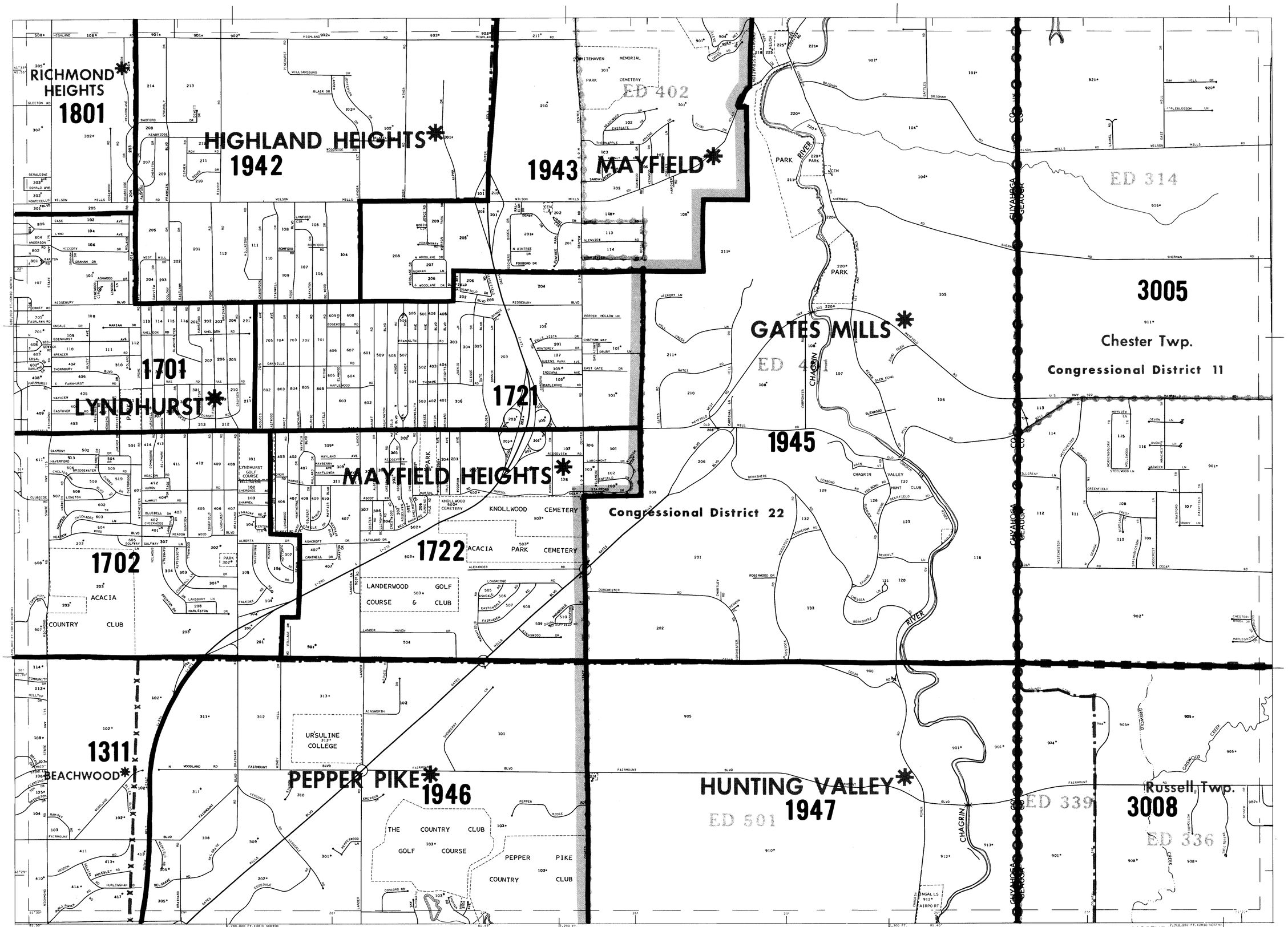

U.S. Department of Commerce,
Bureau of the Census,
Geography Division

BASE MAP COMPILED 1966

REVISIONS

DATE	TYPE	DATE	TYPE	DATE	TYPE	DATE	TYPE

0 1000 2000 3000 4000 5000 6000 FEET
0 .1 .2 .3 .4 .5 .6 .7 .8 .9 1 MILE

NORTH

INDEX TO ADJOINING SHEETS

7 N-24	8 O-24	9 P-24
12 N-25	11 O-25	10 P-25
23 N-26	24 O-26	25 P-26

NORTHEASTERN OHIO AREA
Metropolitan Map Series
Cuyahoga Co., Ohio
Geauga Co., Ohio
MAP SHEET O-25
11

CLEVELAND URBANIZED AREA

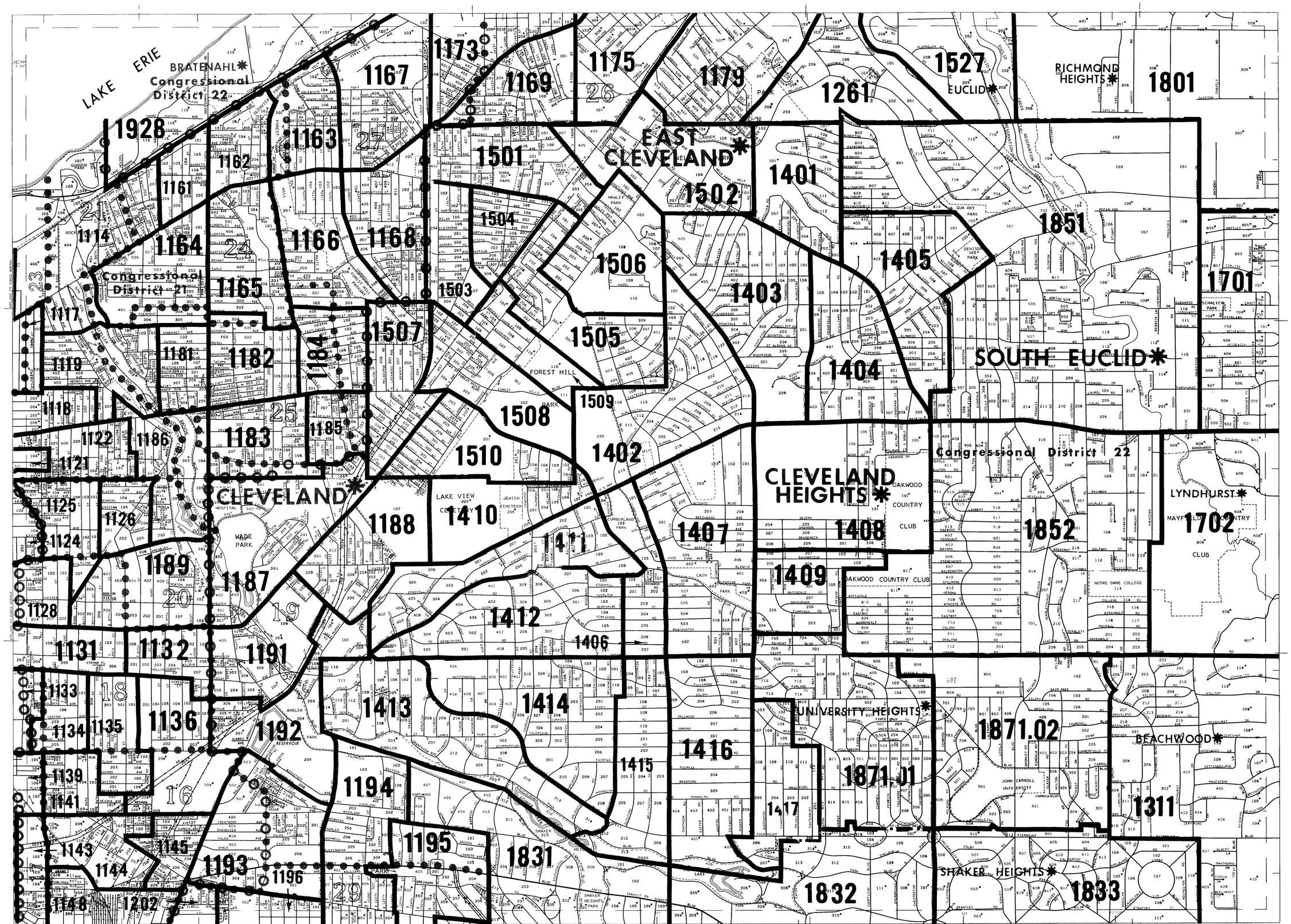

U.S. Department of Commerce,
Bureau of the Census
Geography Division

BASE MAP COMPILED 1966

REVISIONS

DATE	TYPE	DATE	TYPE	DATE	TYPE	DATE	TYPE
1966	FOR OFFICIAL USE ONLY						
1966	REVISED						

0 1000 2000 3000 4000 5000 6000 FEET
0 1 2 3 4 5 6 7 8 9 1 MILE

NORTH

INDEX TO ADJOINING SHEETS

	7 N-24	8 O-24
13 M-25	12 N-25	11 O-25
22 M-26	23 N-26	24 O-26

NORTHEASTERN OHIO AREA
Metropolitan Map Series

Cuyahoga Co., Ohio

MAP SHEET N-25 | 12

CLEVELAND URBANIZED AREA

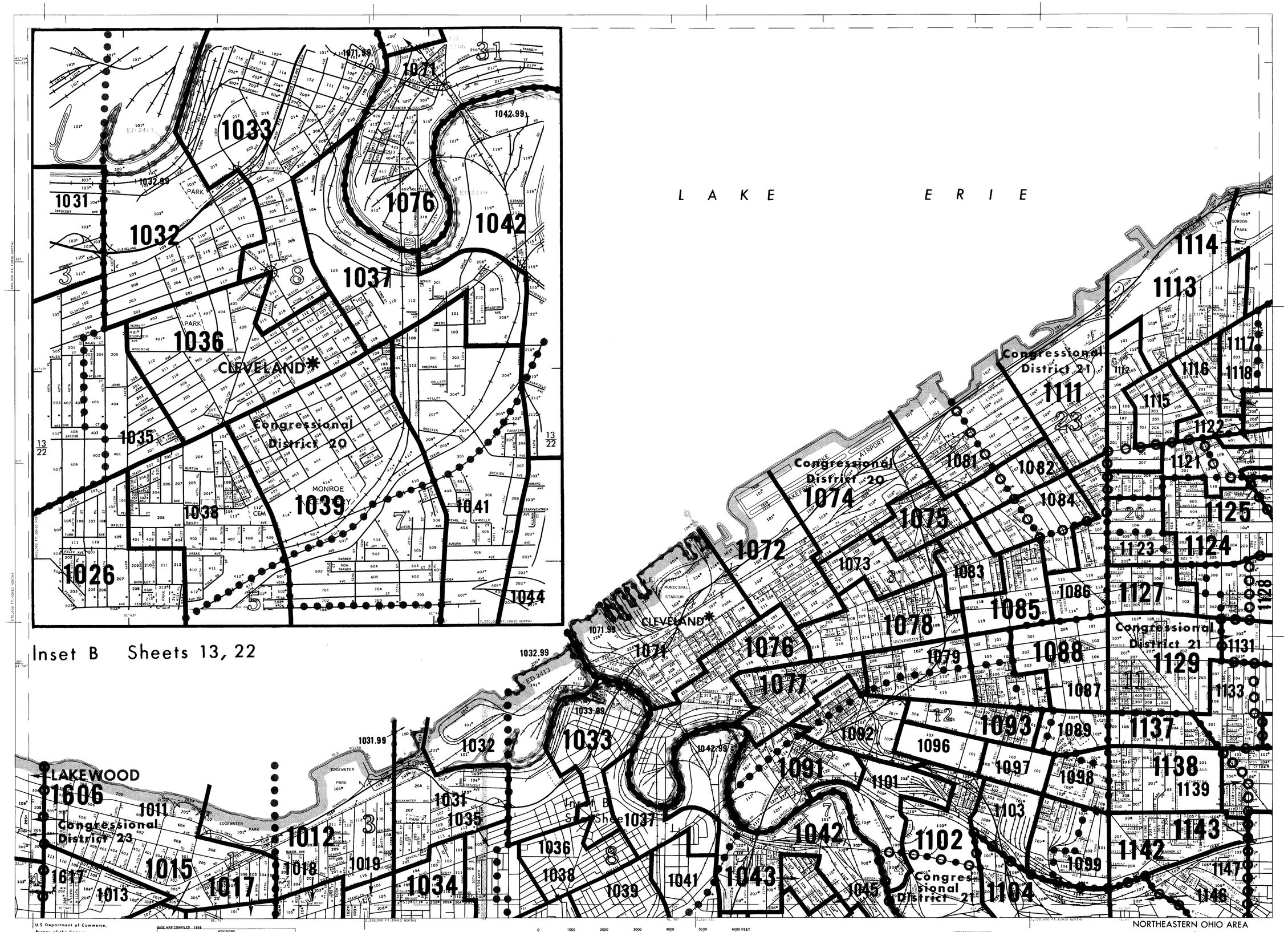

U.S. Department of Commerce,
Bureau of the Census,
Geography Division

BASE MAP COMPILED 1966

REVISIONS

DATE	TYPE	DATE	TYPE	DATE	TYPE	DATE	TYPE
5-18-71	CAD						
5-18-71	CAD						
5-17	REVISED						

0 1000 2000 3000 4000 5000 6000 FEET
0 .1 .2 .3 .4 .5 .6 .7 .8 .9 1 MILE

NORTH

INDEX TO ADJOINING SHEETS

		7 N-24
14 L-25	13 M-25	12 N-25
21 L-26	22 M-26	23 N-26

NORTHEASTERN OHIO AREA
Metropolitan Map Series
Cuyahoga Co., Ohio
MAP SHEET M-25 13
CLEVELAND URBANIZED AREA

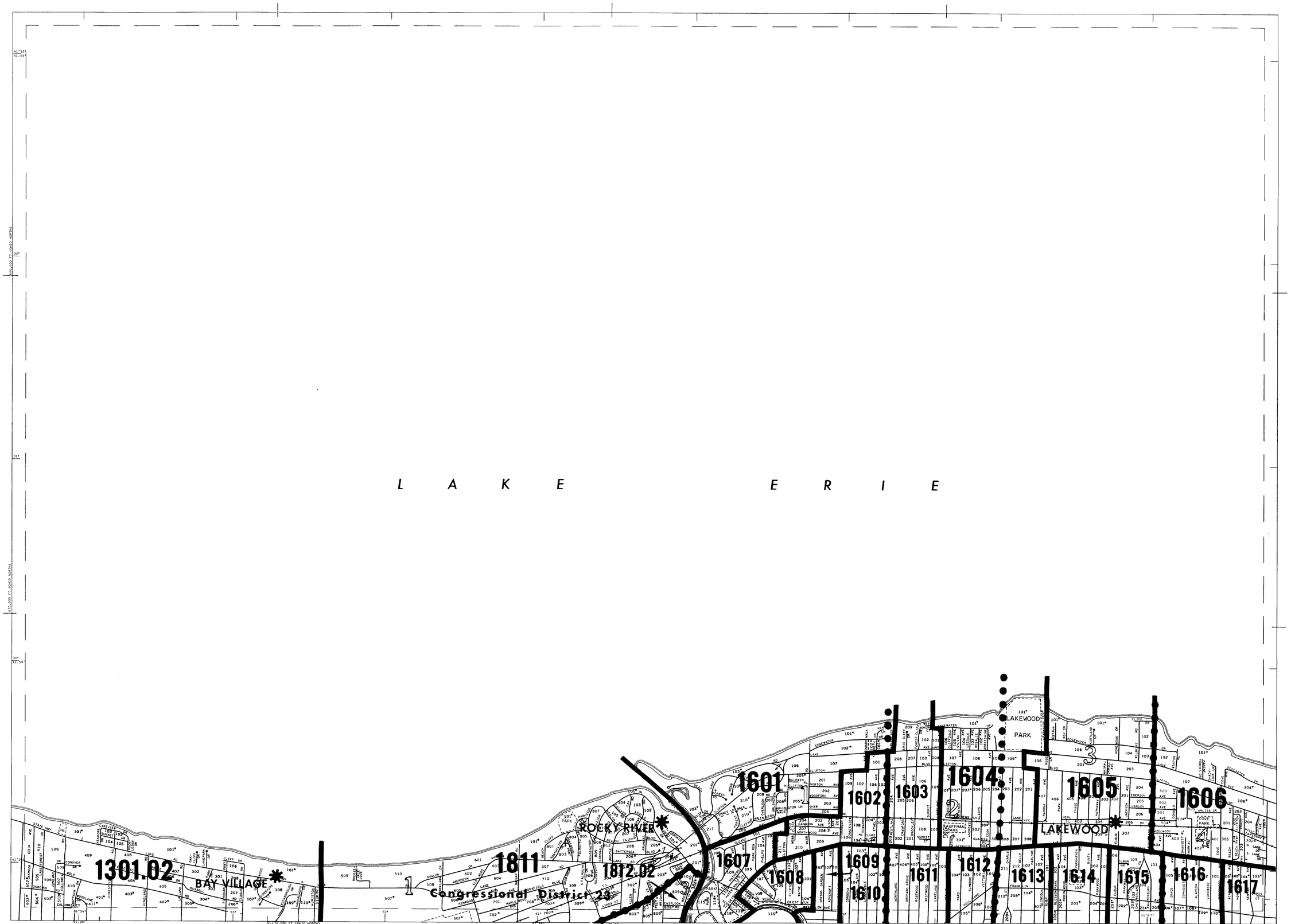

U.S. Department of Commerce,
Bureau of the Census,
Geography Division

BASE MAP COMPILED 1968

REVISIONS							
DATE	TYPE	DATE	TYPE	DATE	TYPE	DATE	TYPE
Jan 1970	CON						
Mar 1970	CON						
2-16-71	R.H.						

NORTHEASTERN OHIO AREA
Metropolitan Map Series

Cuyahoga Co., Ohio

MAP SHEET L-25 | 14

CLEVELAND URBANIZED AREA

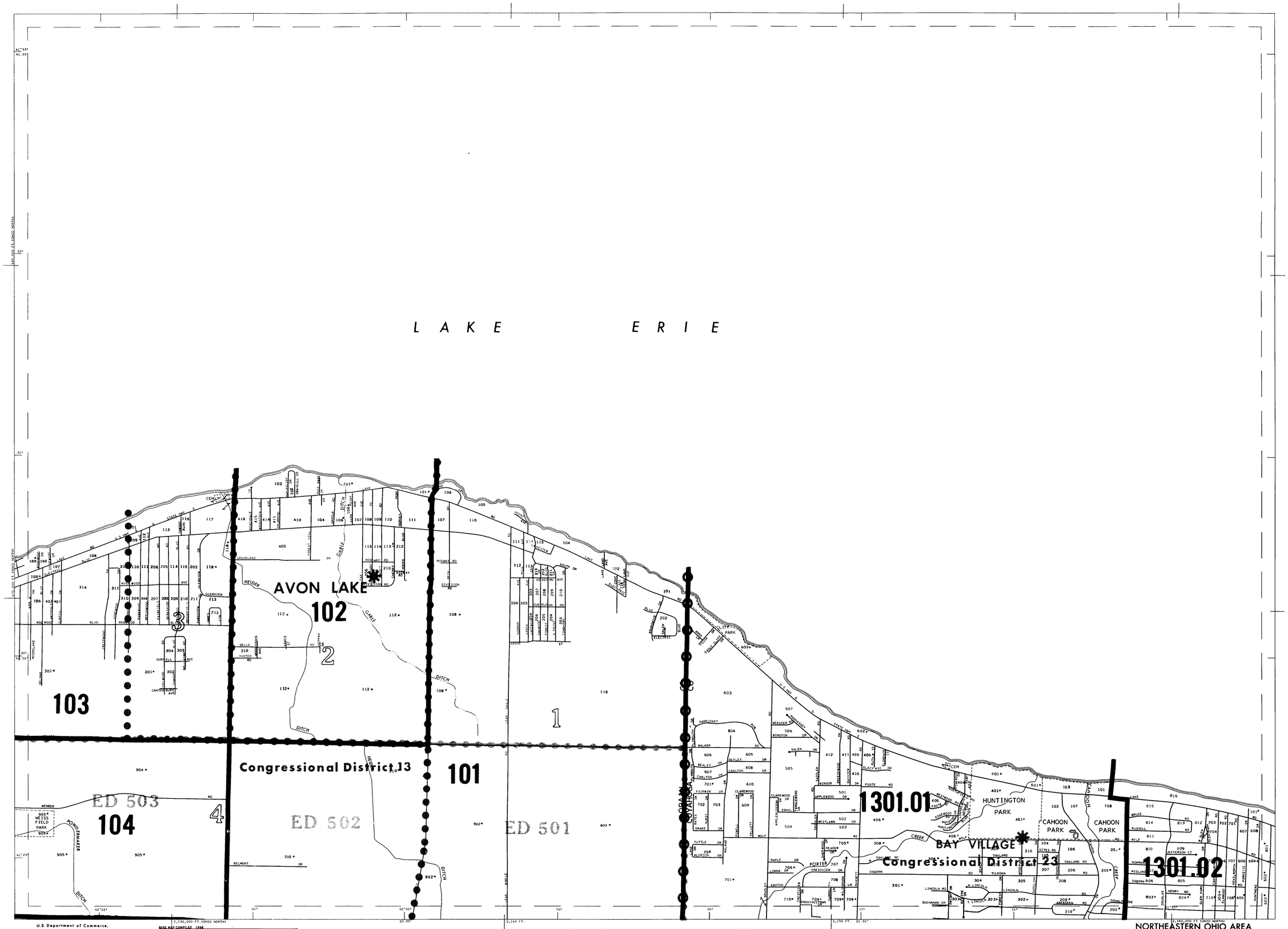

U.S. Department of Commerce,
Bureau of the Census,
Geography Division

BASE MAP COMPILED 1966

REVISIONS

DATE	TYPE	DATE	TYPE	DATE	TYPE	DATE	TYPE

0 1000 2000 3000 4000 5000 6000 FEET
0 .1 .2 .3 .4 .5 .6 .7 .8 .9 1 MILE

INDEX TO ADJOINING SHEETS

16 J-25	15 K-25	14 L-25
19 J-26	20 K-26	21 L-26

NORTHEASTERN OHIO AREA
Metropolitan Map Series
Cuyahoga Co., Ohio
Lorain Co., Ohio
MAP SHEET K-25 15
CLEVELAND URBANIZED AREA

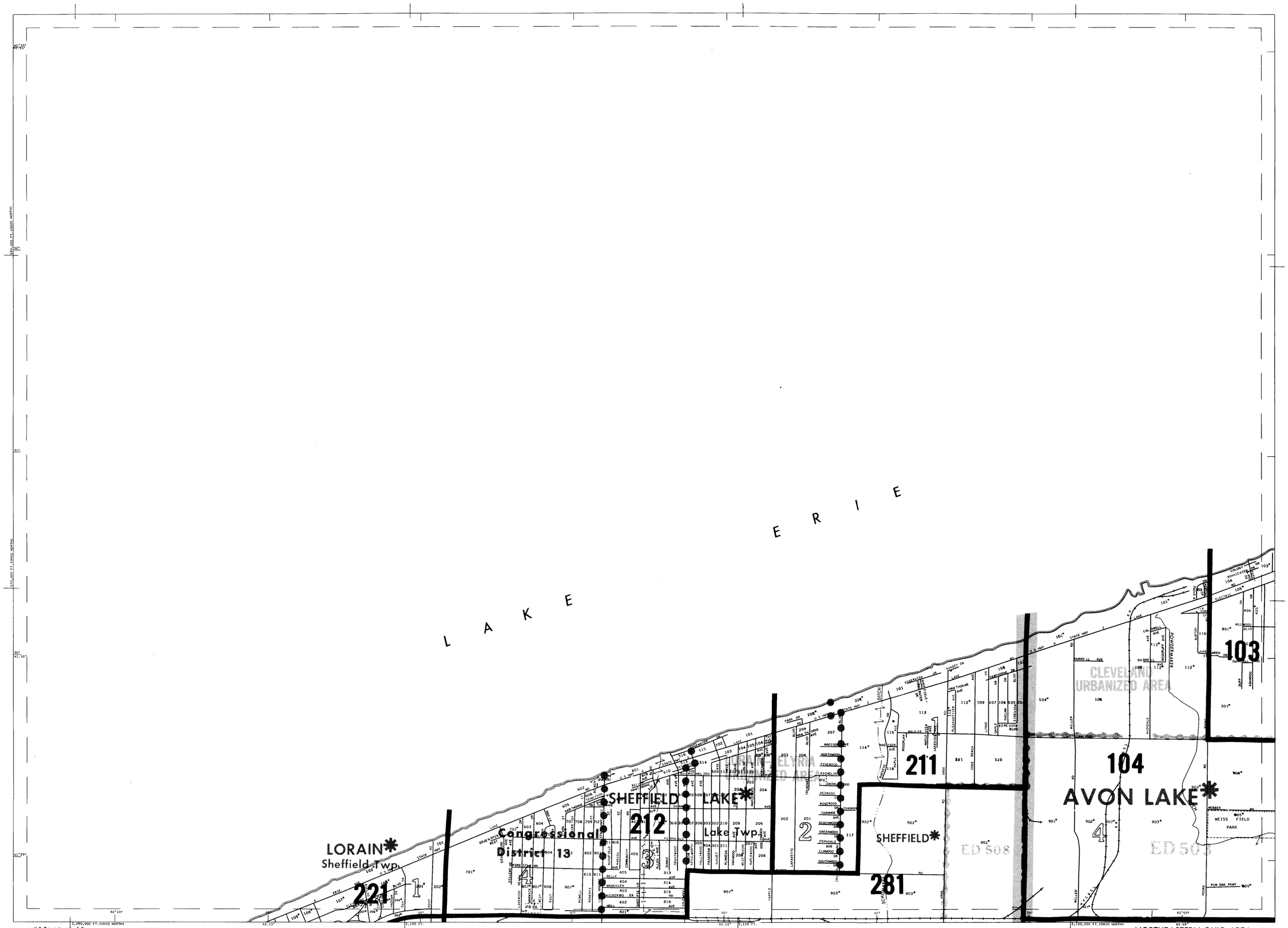

U.S. Department of Commerce,
Bureau of the Census,
Geography Division

BASE MAP COMPILED 1966

REVISIONS

DATE	TYPE	DATE	TYPE	DATE	TYPE	DATE	TYPE
5	CLEVELAND CAR.						
6	SEM. CAR.						
7	[illegible]						

INDEX TO ADJOINING SHEETS

	16 J-25	15 K-25
18 I-26	19 J-26	20 K-26

NORTHEASTERN OHIO AREA
Metropolitan Map Series

Lorain Co., Ohio

MAP SHEET J-25 | 16

CLEVELAND URBANIZED AREA

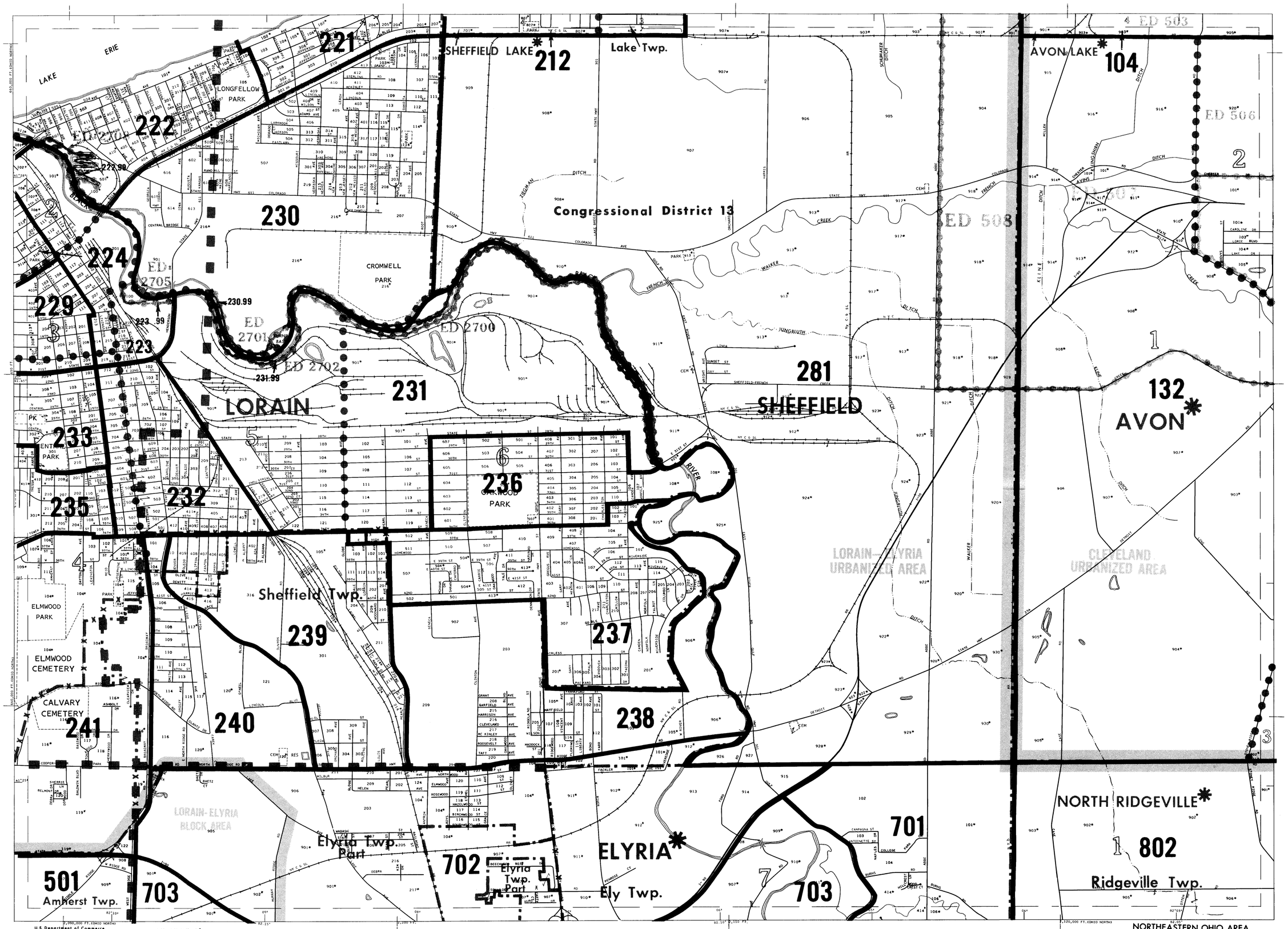

U.S. Department of Commerce,
Bureau of the Census,
Geography Division

BASE MAP COMPILED 1966

REVISIONS

DATE	TYPE	DATE	TYPE	DATE	TYPE	DATE	TYPE

0 1000 2000 3000 4000 5000 6000 FEET

0 .1 .2 .3 .4 .5 .6 .7 .8 .9 1 MILE

NORTH

INDEX TO ADJOINING SHEETS

	16 J-25	15 K-25
18 I-26	19 J-26	20 K-26
33 I-27	32 J-27	31 K-27

NORTHEASTERN OHIO AREA
Metropolitan Map Series

Lorain Co., Ohio

MAP SHEET J-26 | 19

CLEVELAND URBANIZED AREA

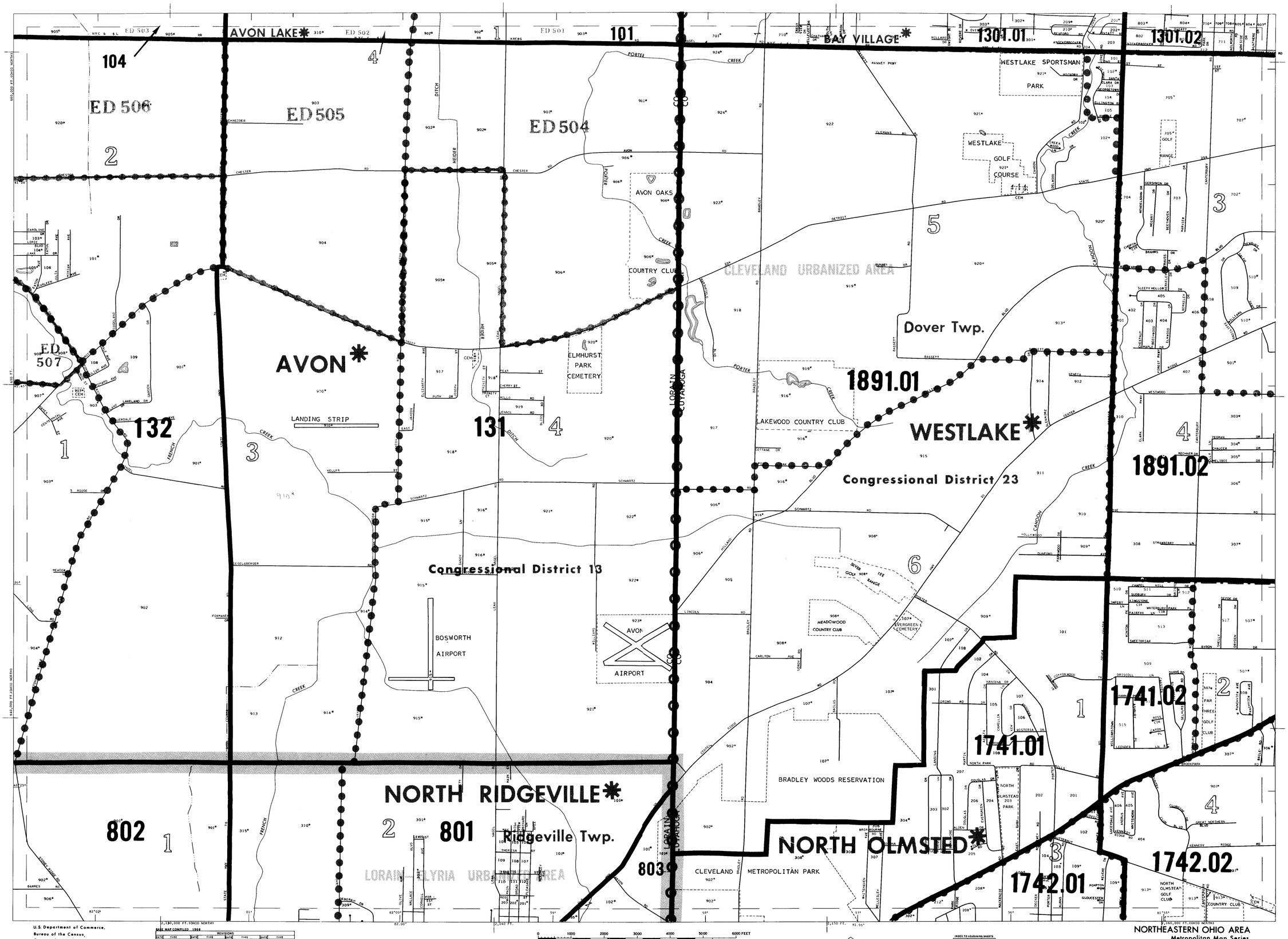

U.S. Department of Commerce,
Bureau of the Census,
Geography Division

BASE MAP COMPILED 1968

REVISIONS							
DATE	TYPE	DATE	TYPE	DATE	TYPE	DATE	TYPE
6-68	LOAD CEN						
4-69	LOAD CEN						
7-70	LOAD CEN						
7-71	LOAD CEN						

0 1000 2000 3000 4000 5000 6000 FEET
0 .1 .2 .3 .4 .5 .6 .7 .8 .9 1 MILE

NORTH

INDEX TO ADJOINING SHEETS

16	15	14
J-25	K-25	L-25
19	20	21
J-26	K-26	L-26
32	31	30
J-27	K-27	L-27

NORTHEASTERN OHIO AREA
Metropolitan Map Series
Cuyahoga Co., Ohio
Lorain Co., Ohio
MAP SHEET K-26 | 20
CLEVELAND URBANIZED AREA

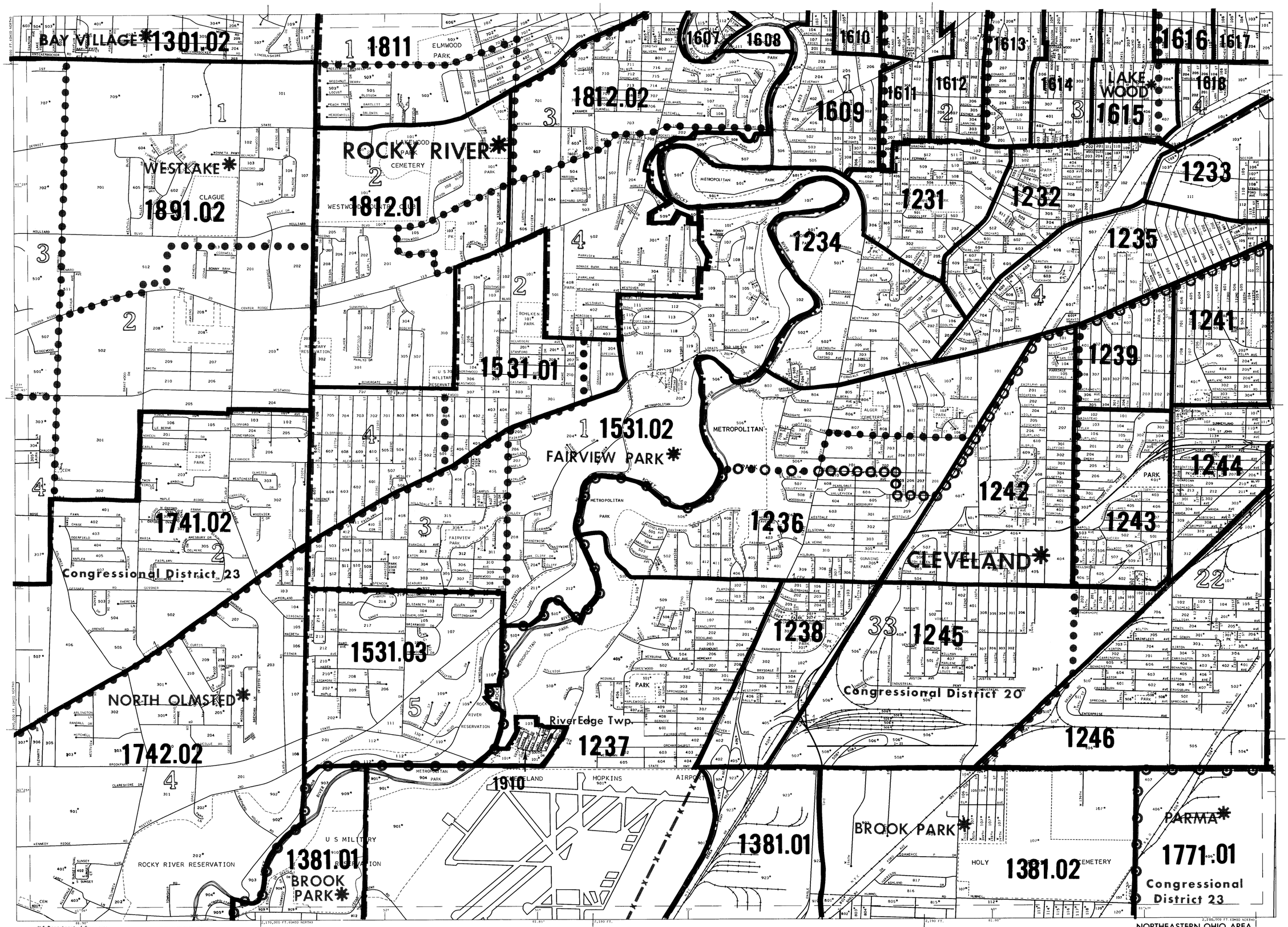

U.S. Department of Commerce,
Bureau of the Census,
Geography Division

BASE MAP COMPILED 1966

REVISIONS

DATE	TYPE	DATE	TYPE	DATE	TYPE	DATE	TYPE
1966	FOND. CAR.						
1967	FOND. CAR.						
1968	FOND. CAR.						

0 1000 2000 3000 4000 5000 6000 FEET
0 .1 .2 .3 .4 .5 .6 .7 .8 .9 1 MILE

NORTH

INDEX TO ADJOINING SHEETS

15 K-25	14 L-25	13 M-25
20 K-26	21 L-26	22 M-26
31 K-27	30 L-27	29 M-27

NORTHEASTERN OHIO AREA
Metropolitan Map Series
Cuyahoga Co., Ohio
MAP SHEET L-26
21
CLEVELAND URBANIZED AREA

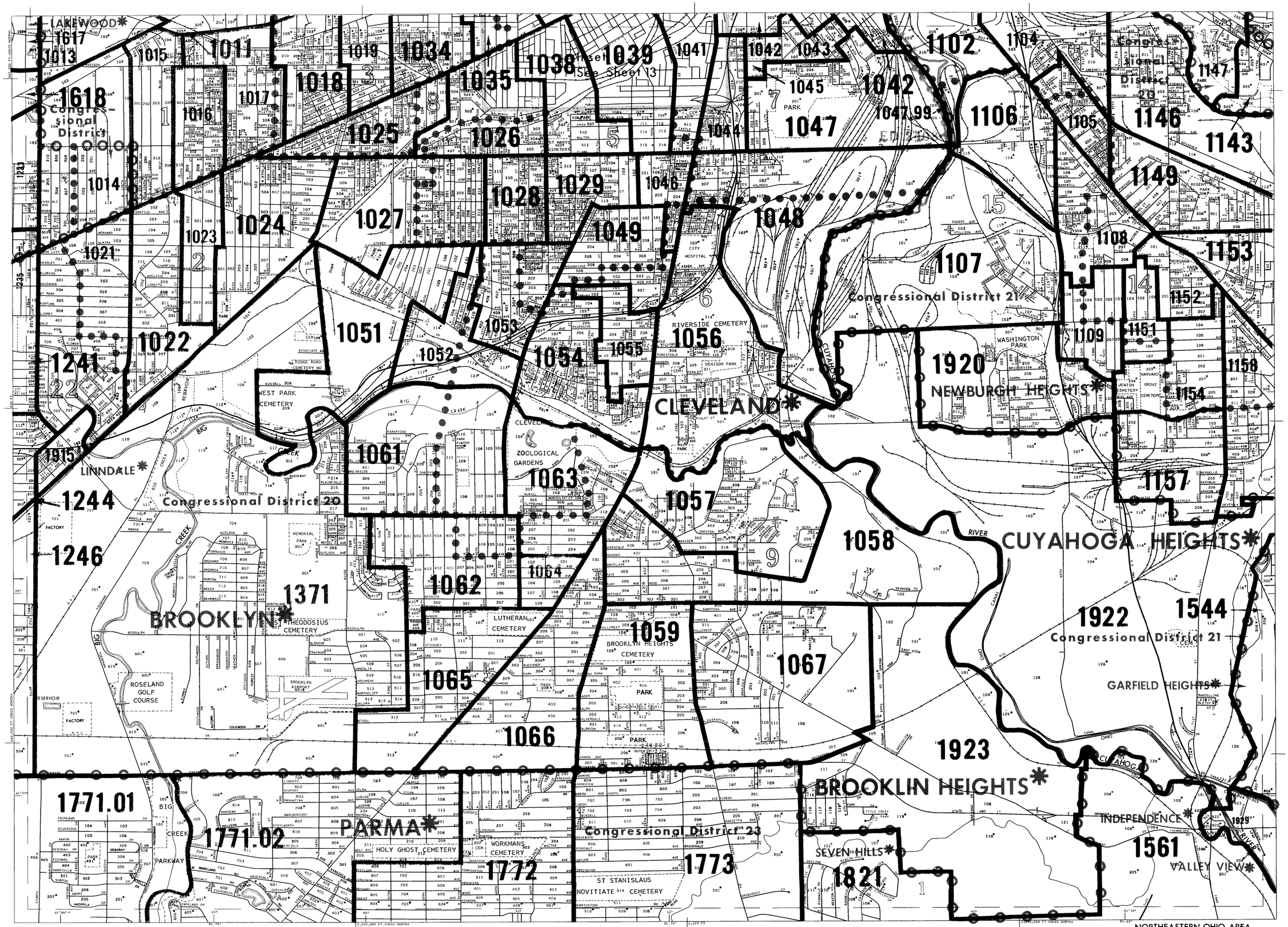

U.S. Department of Commerce,
Bureau of the Census,
Geography Division

BASE MAP COMPILED 1966

REVISIONS									
DATE	TYPE	DATE	TYPE	DATE	TYPE	DATE	TYPE	DATE	TYPE
1970	CORR.								
1974	CORR.								

0 1000 2000 3000 4000 5000 6000 FEET
0 .1 .2 .3 .4 .5 .6 .7 .8 .9 1 MILE

NORTH

INDEX TO ADJOINING SHEETS

14 L-25	13 M-25	12 N-25
21 L-26	22 M-26	23 N-26
30 L-27	29 M-27	28 N-27

NORTHEASTERN OHIO AREA
Metropolitan Map Series
Cuyahoga Co., Ohio
MAP SHEET M-26 22

CLEVELAND URBANIZED AREA

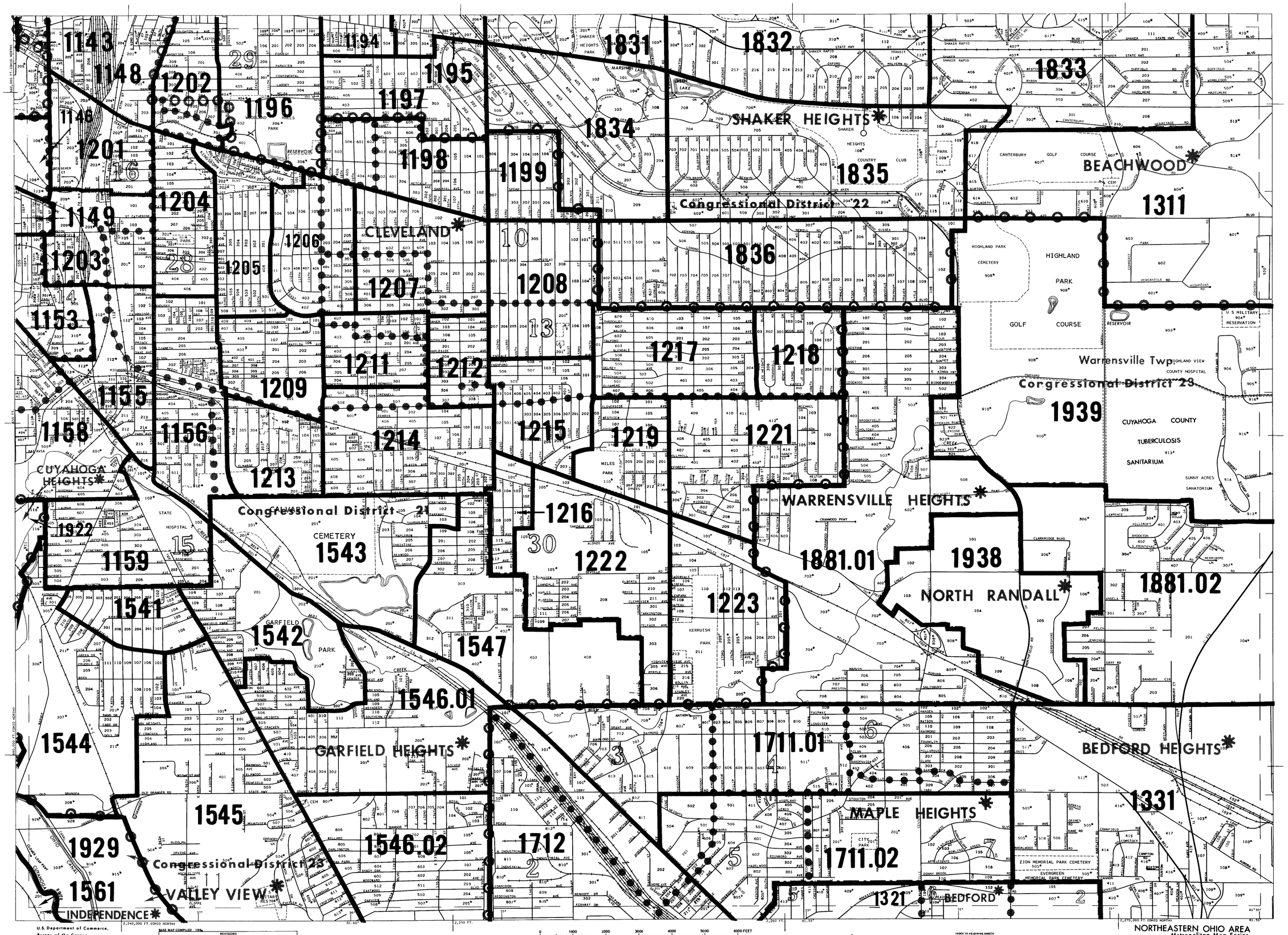
SHAKER HEIGHTS
BEACHWOOD
CLEVELAND
Congressional District 22
HIGHLAND PARK CEMETERY
HIGHLAND PARK GOLF COURSE
Warrensville Twp
Congressional District 23
CUYAHOGA COUNTY TUBERCULOSIS SANITARIUM
CUYAHOGA HEIGHTS
WARRENSVILLE HEIGHTS
CEMETERY
NORTH RANDALL
GARFIELD PARK
GARFIELD HEIGHTS
BEDFORD HEIGHTS
MAPLE HEIGHTS
Congressional District 21
Congressional District 23
VALLEY VIEW
INDEPENDENCE
BEDFORD
ZION MEMORIAL PARK CEMETERY
EVERGREEN MEMORIAL PARK CEMETERY
U.S. Department of Commerce, Bureau of the Census, Geography Division
BASE MAP COMPILED 1966
REVISIONS
0 1000 2000 3000 4000 5000 6000 FEET
0 .1 .2 .3 .4 .5 .6 .7 .8 .9 1 MILE
NORTH
INDEX TO ADJOINING SHEETS
13 N-25 12 N-25 11 O-25
22 M-26 23 N-26 24 O-26
29 M-27 28 N-27 27 O-27
NORTHEASTERN OHIO AREA
Metropolitan Map Series
Cuyahoga Co., Ohio
MAP SHEET N-26 23
CLEVELAND URBANIZED AREA

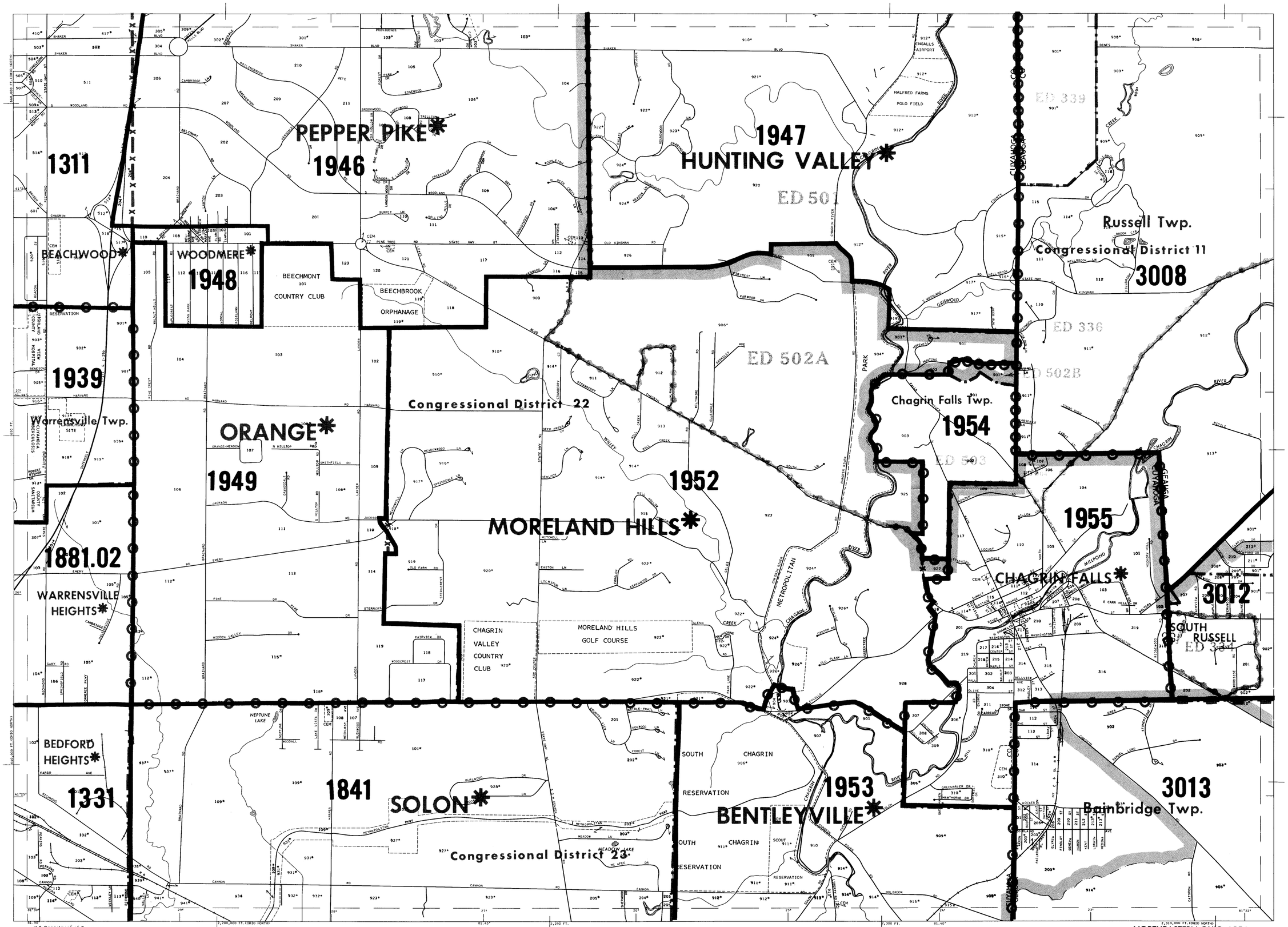

U.S. Department of Commerce,
Bureau of the Census,
Geography Division

BASE MAP COMPILED 1966

REVISIONS

DATE	TYPE	DATE	TYPE	DATE	TYPE	DATE	TYPE
1-25	C.E.M. G.O.R.						
1-26	C.E.M. G.O.R.						

0 1000 2000 3000 4000 5000 6000 FEET
0 .1 .2 .3 .4 .5 .6 .7 .8 .9 1 MILE

NORTH

INDEX TO ADJOINING SHEETS

12 N-25	11 O-25	10 P-25
23 N-26	24 O-26	25 P-26
28 N-27	27 O-27	26 P-27

NORTHEASTERN OHIO AREA
Metropolitan Map Series
Cuyahoga Co., Ohio
Geauga Co., Ohio
MAP SHEET O-26
24

CLEVELAND URBANIZED AREA

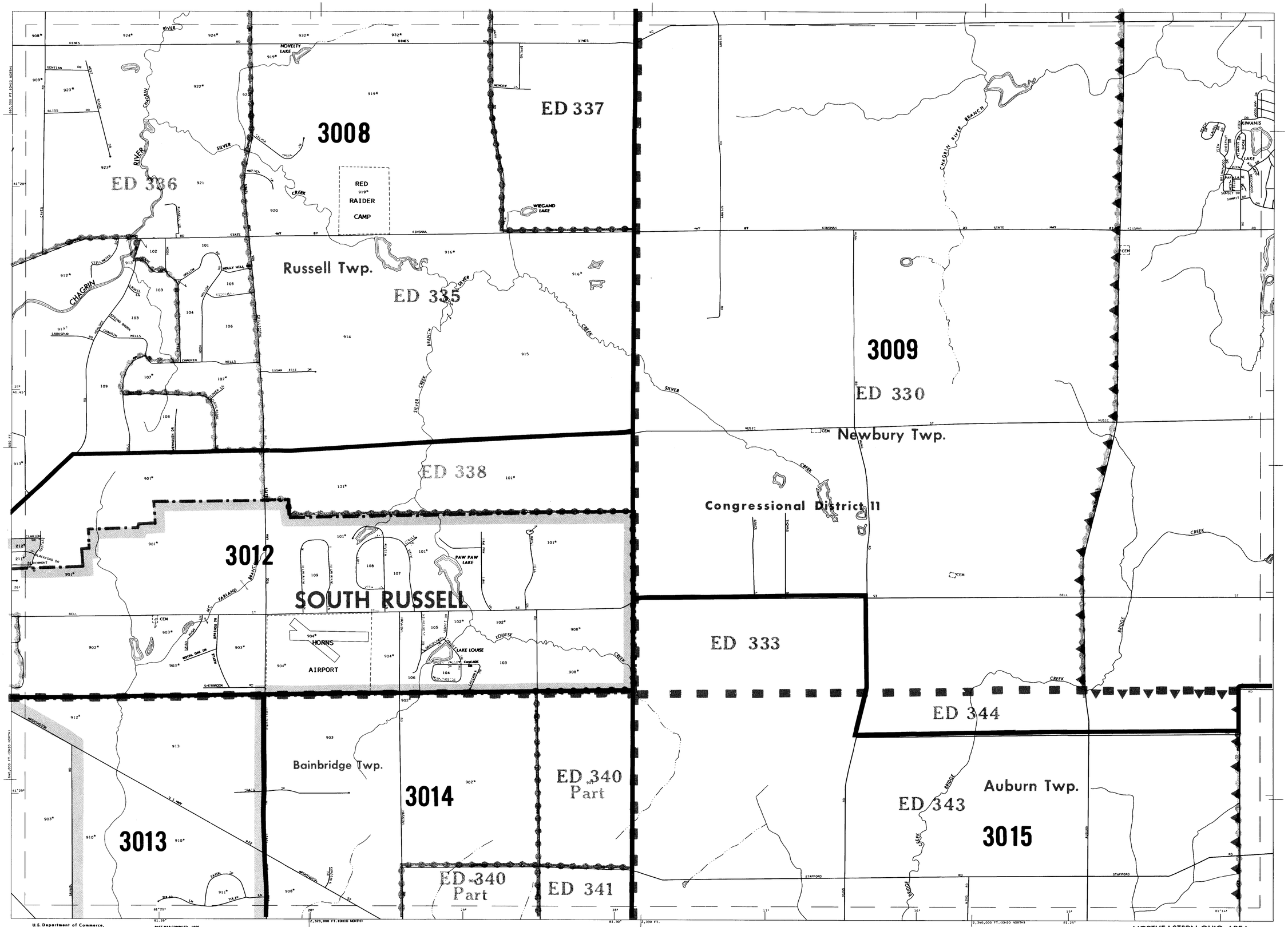

U.S. Department of Commerce,
Bureau of the Census,
Geography Division

BASE MAP COMPILED 1966

REVISIONS

DATE	TYPE	DATE	TYPE	DATE	TYPE	DATE	TYPE
CEM	CEM						
CEM	CEM						
CEM	CEM						

0 1000 2000 3000 4000 5000 6000 FEET
0 .1 .2 .3 .4 .5 .6 .7 .8 .9 1 MILE

NORTH

INDEX TO ADJOINING SHEETS

11 O-25	10 P-25	
24 O-26	25 P-26	
27 O-27	26 P-27	

NORTHEASTERN OHIO AREA
Metropolitan Map Series
Geauga Co., Ohio
MAP SHEET P-26
25
CLEVELAND URBANIZED AREA

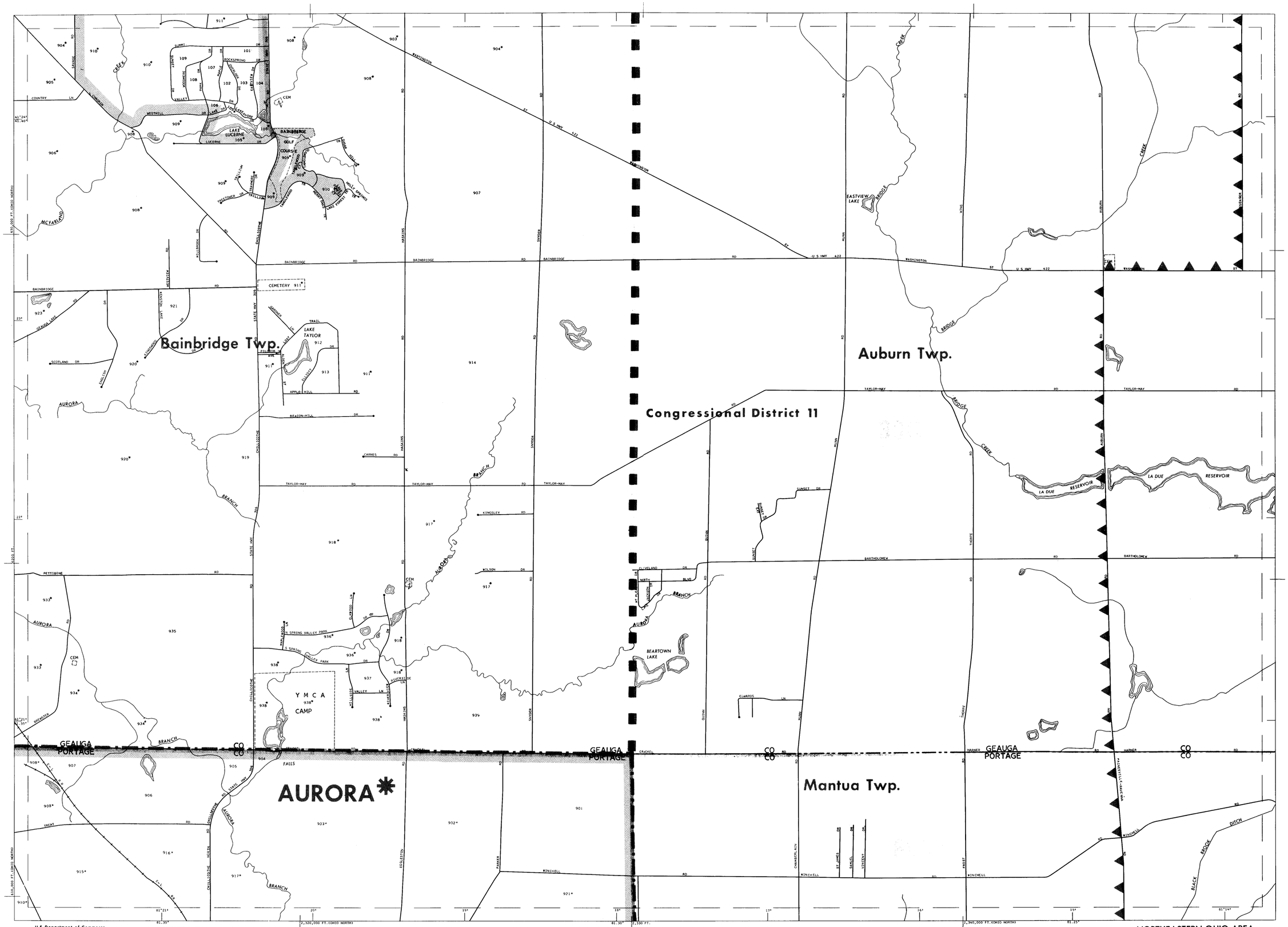

U.S. Department of Commerce,
Bureau of the Census,
Geography Division

BASE MAP COMPILED 1966

REVISIONS

DATE	TYPE	DATE	TYPE	DATE	TYPE	DATE	TYPE
[illegible]	[illegible]	[illegible]	Revised				
[illegible]	[illegible]						
[illegible]	[illegible]						
[illegible]	[illegible]						

0 1000 2000 3000 4000 5000 6000 FEET
0 .1 .2 .3 .4 .5 .6 .7 .8 .9 1 MILE

NORTH

INDEX TO ADJOINING SHEETS

24 O-26	25 P-26	
27 O-27	26 P-27	
42 O-28	43 P-28	

NORTHEASTERN OHIO AREA
Metropolitan Map Series

Geauga Co., Ohio
Portage Co., Ohio

MAP SHEET P-27 26

CLEVELAND URBANIZED AREA

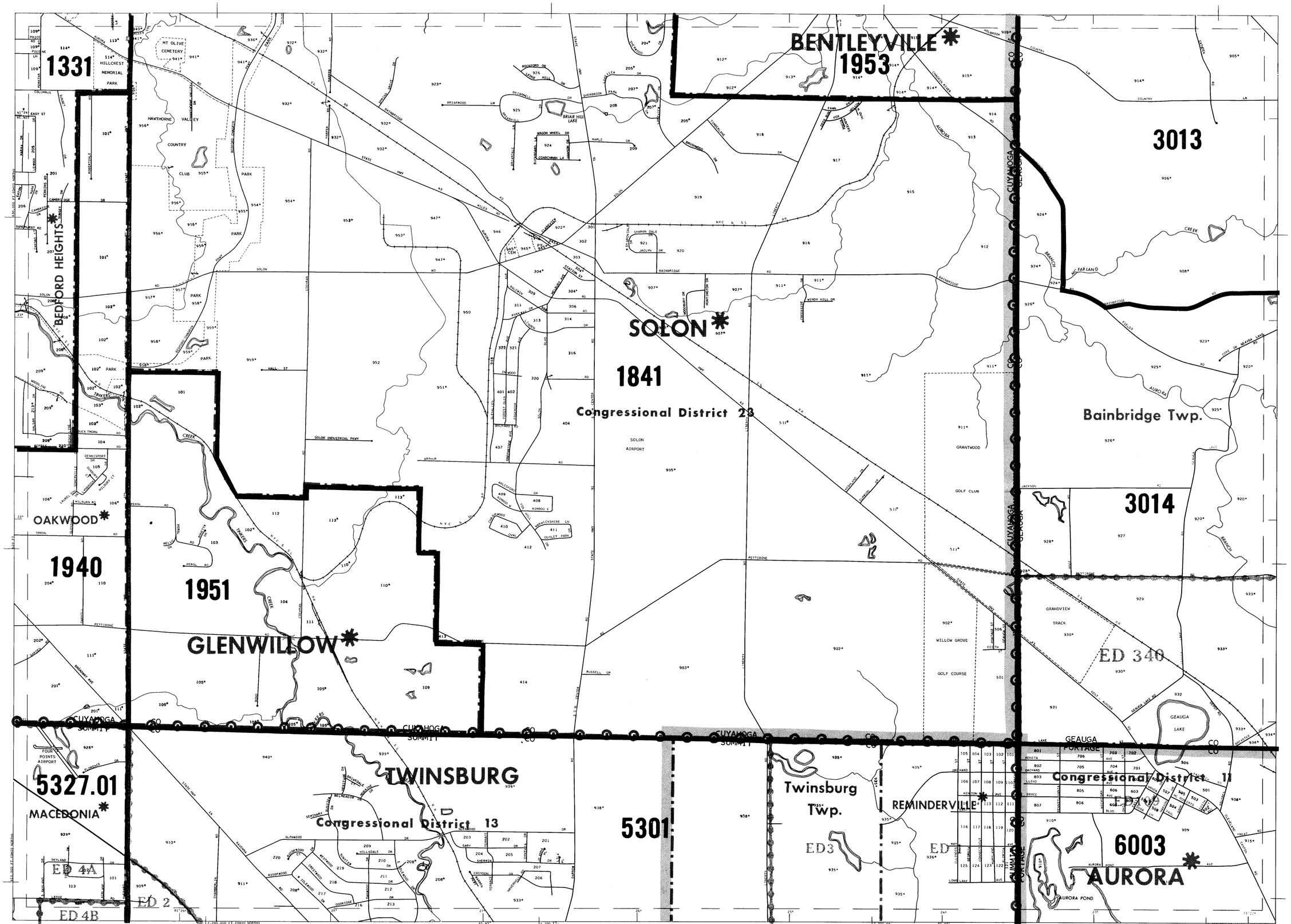

U.S. Department of Commerce,
Bureau of the Census,
Geography Division

BASE MAP COMPILED 1966

REVISIONS

DATE	TYPE	DATE	TYPE	DATE	TYPE	DATE	TYPE

0 1000 2000 3000 4000 5000 6000 FEET
0 .1 .2 .3 .4 .5 .6 .7 .8 .9 1 MILE

NORTH

INDEX TO ADJOINING SHEETS

23 N-26	24 O-26	25 P-26
28 N-27	27 O-27	26 P-27
41 N-28	42 O-28	43 P-28

NORTHEASTERN OHIO AREA
Metropolitan Map Series

Cuyahoga Co., Ohio
Geauga Co., Ohio
Portage Co., Ohio
Summit Co., Ohio

MAP SHEET O-27 | 27

CLEVELAND URBANIZED AREA

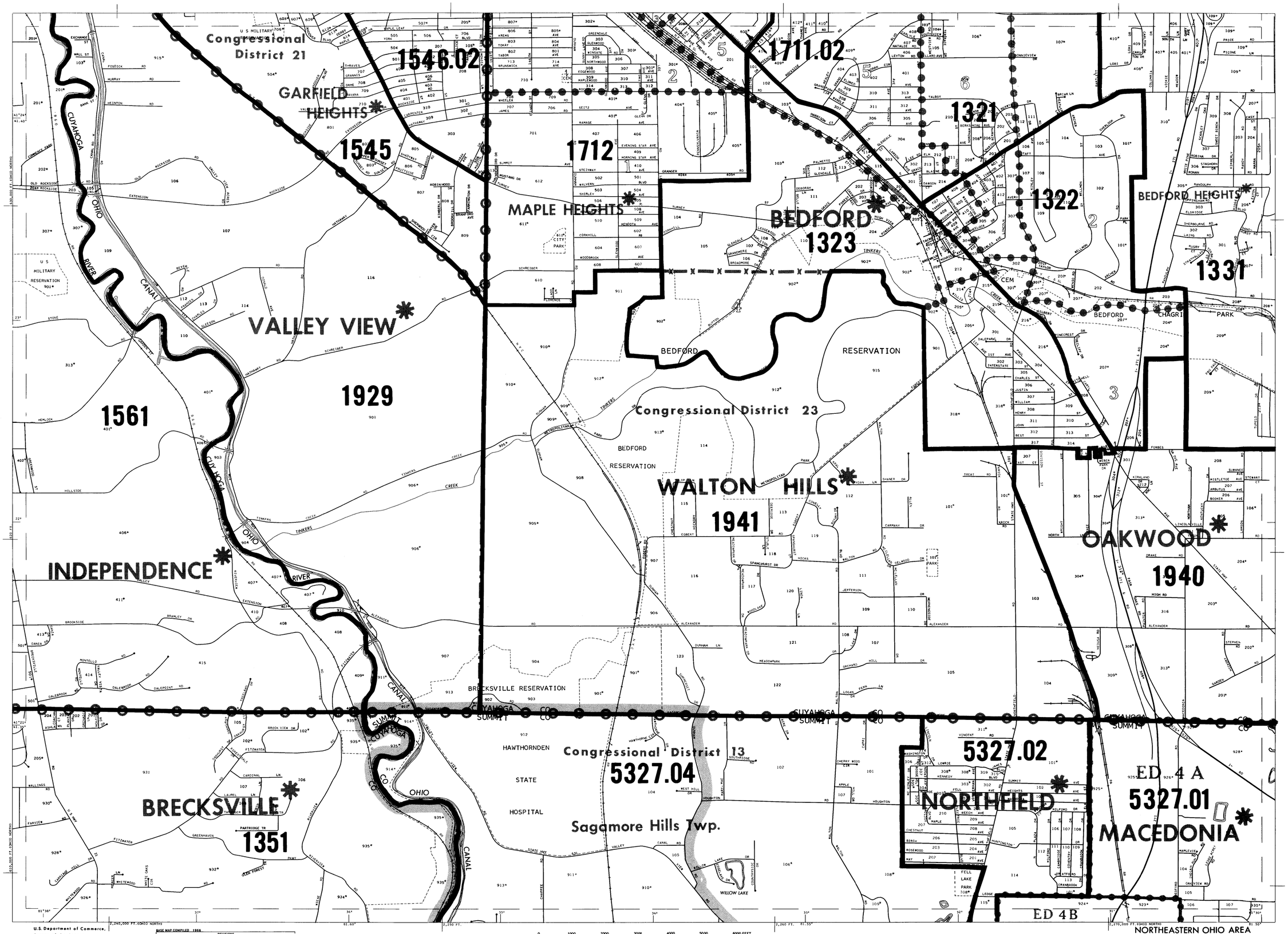

U.S. Department of Commerce,
Bureau of the Census,
Geography Division

BASE MAP COMPILED 1966

REVISIONS							
DATE	TYPE	DATE	TYPE	DATE	TYPE	DATE	TYPE

0 1000 2000 3000 4000 5000 6000 FEET
0 .1 .2 .3 .4 .5 .6 .7 .8 .9 1 MILE

NORTH

INDEX TO ADJOINING SHEETS

22 N-26	23 N-26	24 O-26
29 N-27	28 N-27	27 O-27
40 N-28	41 N-28	42 O-28

NORTHEASTERN OHIO AREA
Metropolitan Map Series
Cuyahoga Co., Ohio
Summit Co., Ohio
MAP SHEET N-27 28

CLEVELAND URBANIZED AREA

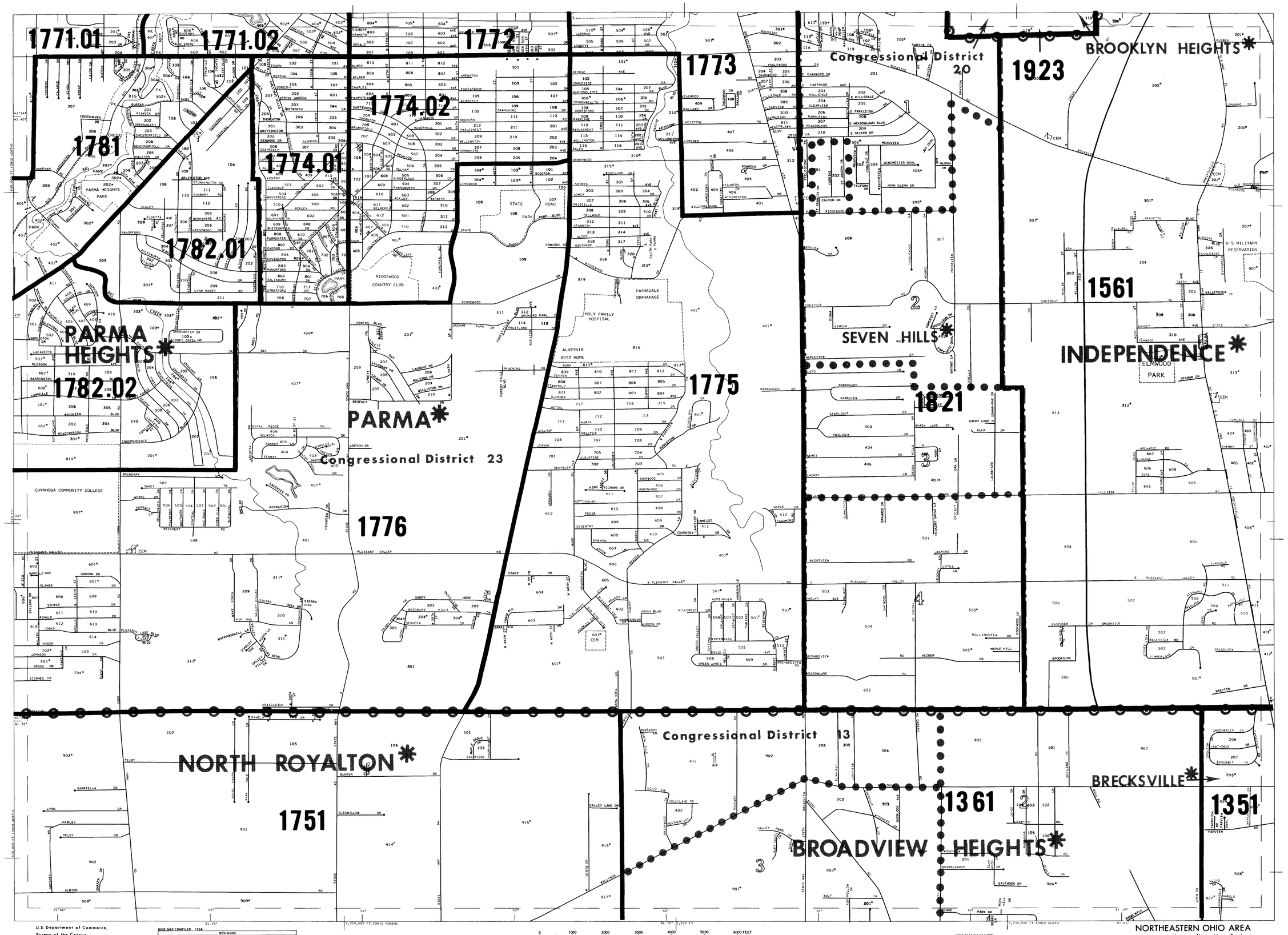

U.S. Department of Commerce,
Bureau of the Census,
Geography Division

BASE MAP COMPILED 1966

REVISIONS

DATE	TYPE	DATE	TYPE	DATE	TYPE	DATE	TYPE

0 1000 2000 3000 4000 5000 6000 FEET
0 .1 .2 .3 .4 .5 .6 .7 .8 .9 1 MILE

NORTH

INDEX TO ADJOINING SHEETS

21 L-26	22 M-26	23 N-26
30 L-27	29 M-27	28 N-27
39 L-28	40 M-28	41 N-28

NORTHEASTERN OHIO AREA
Metropolitan Map Series
Cuyahoga Co., Ohio
MAP SHEET M-27
29

CLEVELAND URBANIZED AREA

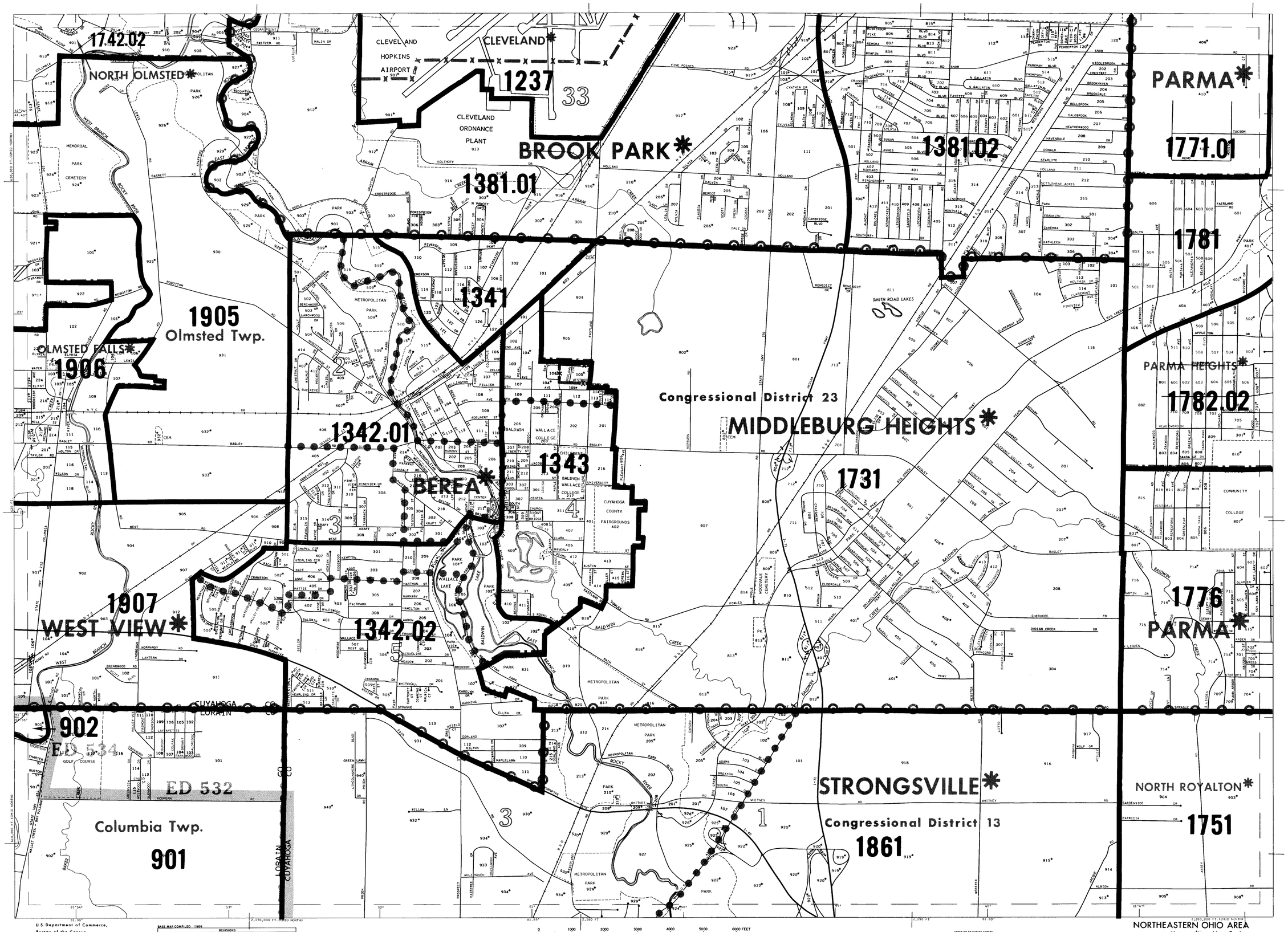

U.S. Department of Commerce,
Bureau of the Census,
Geography Division

BASE MAP COMPILED 1966

REVISIONS

DATE	TYPE	DATE	TYPE	DATE	TYPE	DATE	TYPE

0 1000 2000 3000 4000 5000 6000 FEET
0 .1 .2 .3 .4 .5 .6 .7 .8 .9 1 MILE

NORTH

INDEX TO ADJOINING SHEETS

20 K-26	21 L-26	22 M-26
31 K-27	30 L-27	29 M-27
38 K-28	39 L-28	40 M-28

NORTHEASTERN OHIO AREA
Metropolitan Map Series
Cuyahoga Co., Ohio
Lorain Co., Ohio
MAP SHEET L-27 30

CLEVELAND URBANIZED AREA

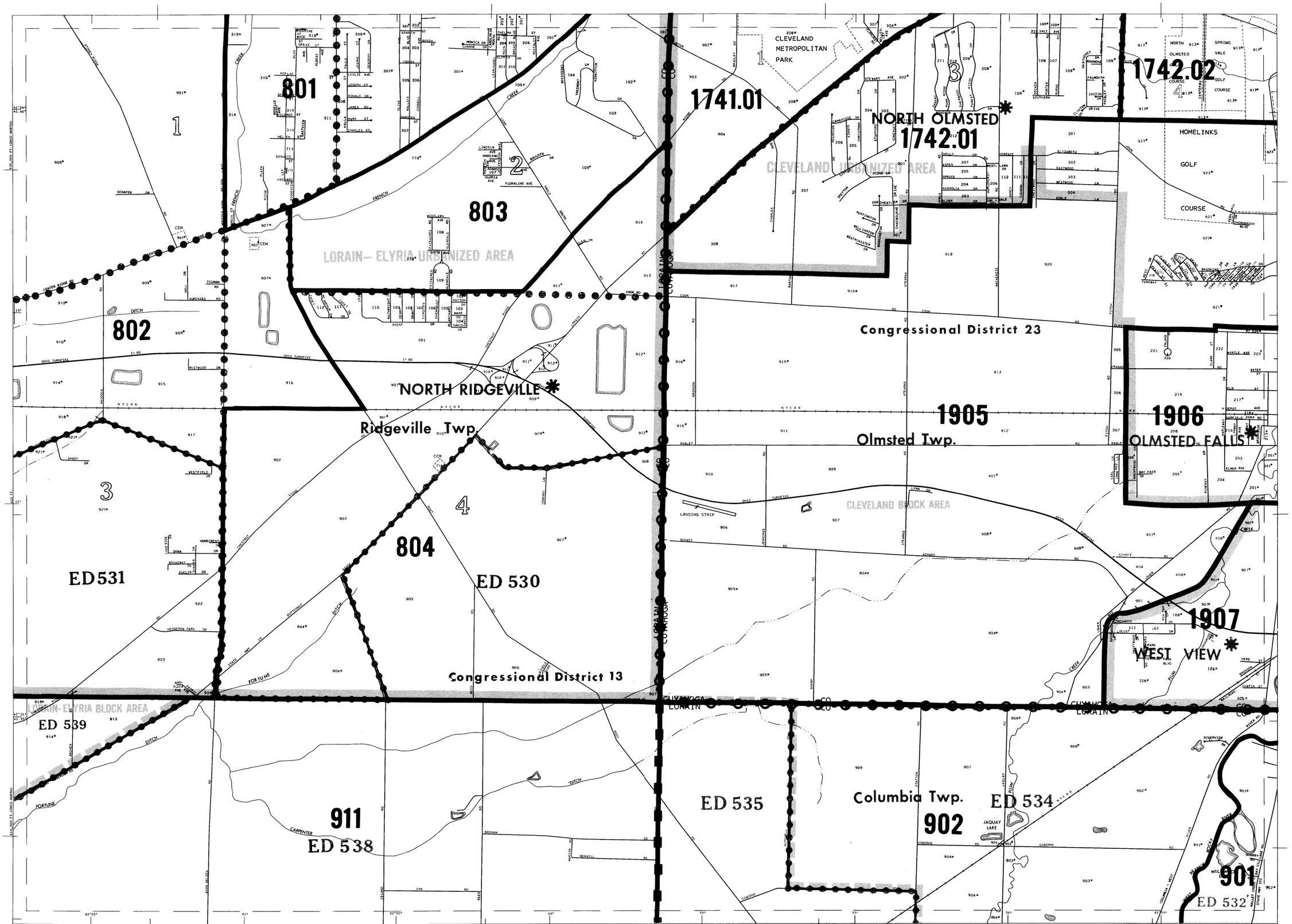

U.S. Department of Commerce,
Bureau of the Census,
Geography Division

BASE MAP COMPILED 1969

REVISIONS									
DATE	TYPE	DATE	TYPE	DATE	TYPE	DATE	TYPE	DATE	TYPE
6-8-70	Start of Ridge								
3-24-75	Ridge								
3-24-75	Ridge								
4-7-75	Ridge								
4-7-75	Ridge								

NORTHEASTERN OHIO AREA
Metropolitan Map Series

Cuyahoga Co., Ohio
Lorain Co., Ohio

MAP SHEET K-27 | 31

CLEVELAND URBANIZED AREA

911
ED 538
EATON ESTATES
ED 536
912
Eaton Twp.
STATE FARM
GRAFTON
ED 540
951
Grafton Twp.
Congressional District 13
COLUMBIA AIRPORT
ED 534
ED 532
COLUMBIA PARK
Columbia Twp.
902
901
WEST COLUMBIA HILLS GOLF CLUB
ED 535
ED 533
LORAIN
MEDINA
Liverpool Twp.
4020

U.S. Department of Commerce,
Bureau of the Census,
Geography Division

BASE MAP COMPILED 1968

REVISIONS

DATE	TYPE	DATE	TYPE	DATE	TYPE	DATE	TYPE

0 1000 2000 3000 4000 5000 6000 FEET
0 .1 .2 .3 .4 .5 .6 .7 .8 .9 1 MILE

NORTH

INDEX TO ADJOINING SHEETS

32 J-27	31 K-27	30 L-27
37 J-28	38 K-28	39 L-28
		74 L-29

NORTHEASTERN OHIO AREA
Metropolitan Map Series
Lorain Co., Ohio
Medina Co., Ohio
MAP SHEET K-28
38
CLEVELAND URBANIZED AREA

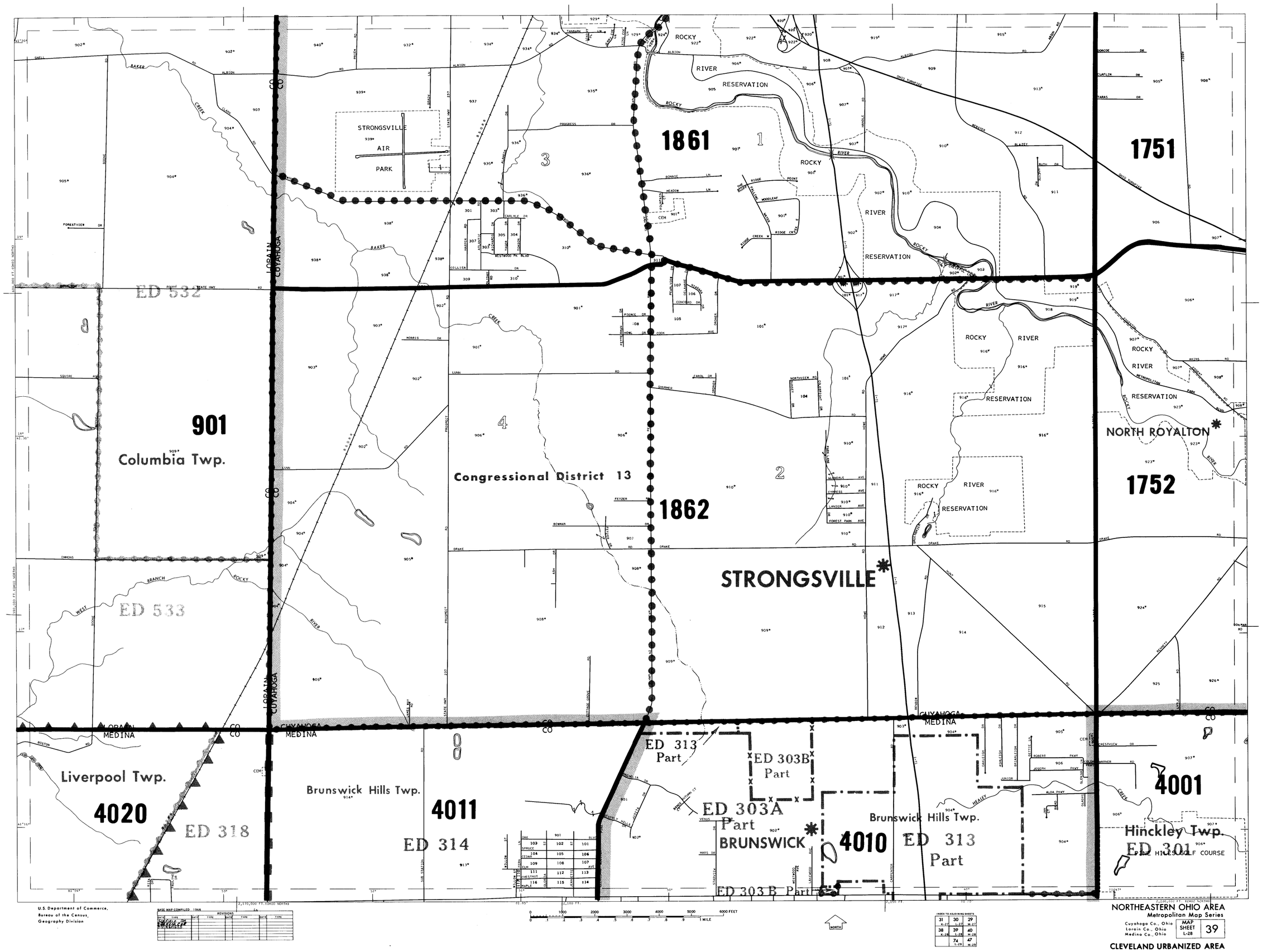

U.S. Department of Commerce,
Bureau of the Census,
Geography Division

BASE MAP COMPILED 1966

REVISIONS

DATE	TYPE	DATE	TYPE	DATE	TYPE	DATE	TYPE

NORTHEASTERN OHIO AREA
Metropolitan Map Series
Cuyahoga Co., Ohio
Lorain Co., Ohio
Medina Co., Ohio

MAP SHEET L-28 | 39

CLEVELAND URBANIZED AREA

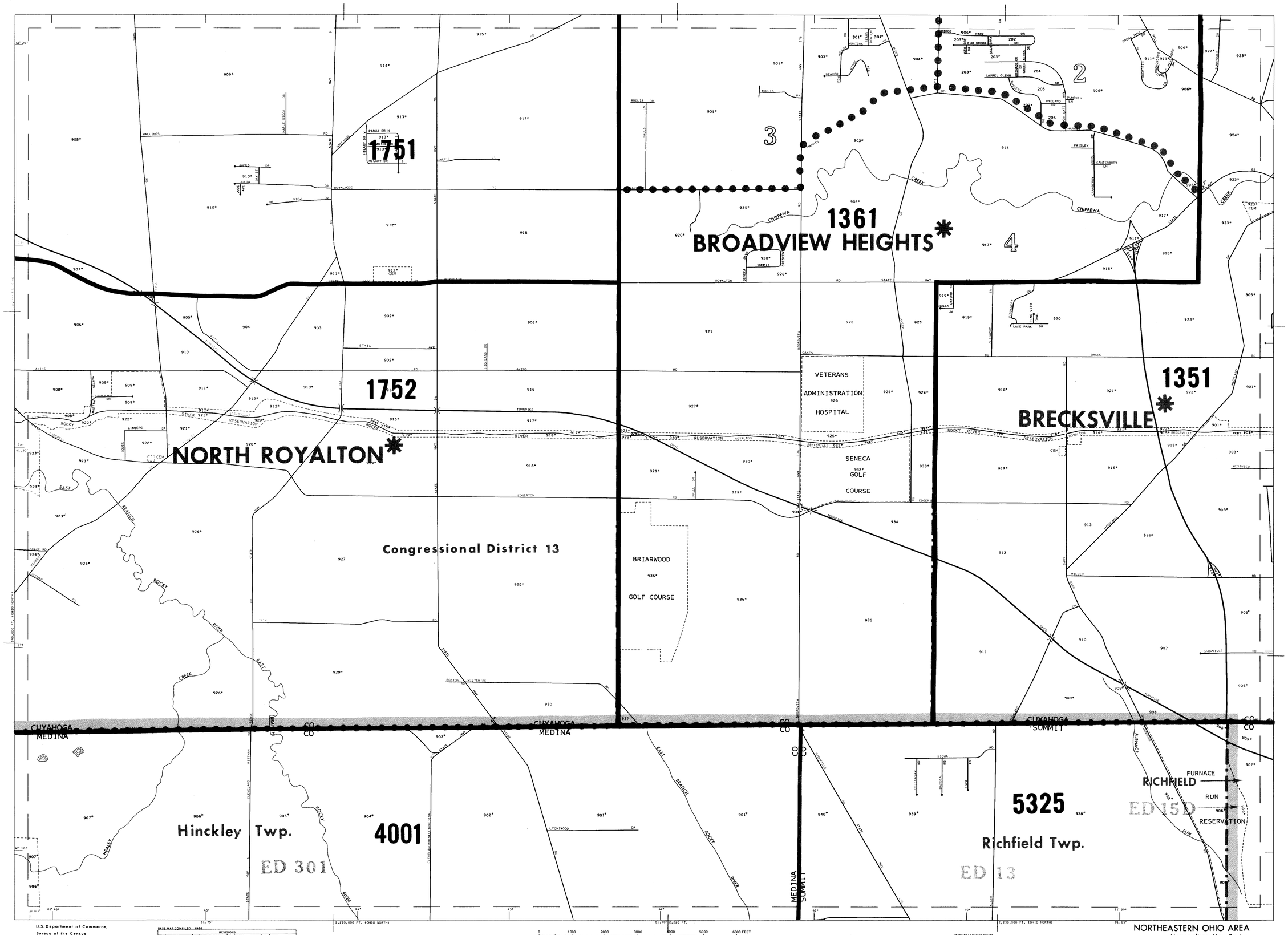

U.S. Department of Commerce,
Bureau of the Census,
Geography Division

BASE MAP COMPILED 1966

REVISIONS

DATE	TYPE	DATE	TYPE	DATE	TYPE	DATE	TYPE

0 1000 2000 3000 4000 5000 6000 FEET
0 .1 .2 .3 .4 .5 .6 .7 .8 .9 1 MILE

NORTH

INDEX TO ADJOINING SHEETS

30 L-27	29 M-27	28 N-27
39 L-28	40 M-28	41 N-28
74 L-29	47 M-29	46 N-29

NORTHEASTERN OHIO AREA
Metropolitan Map Series
Cuyahoga Co., Ohio
Medina Co., Ohio
Summit Co., Ohio

MAP SHEET M-28 | 40

CLEVELAND URBANIZED AREA

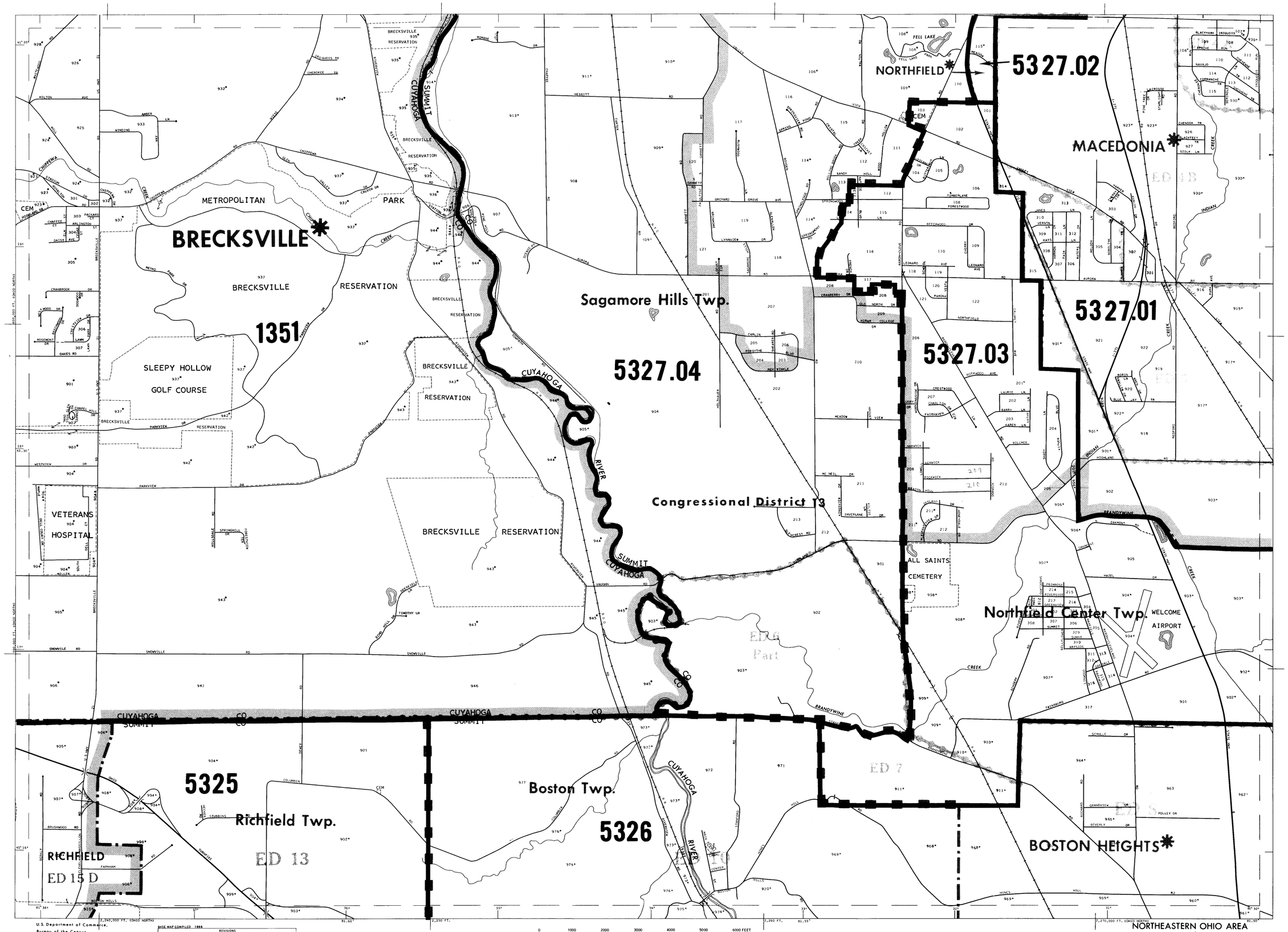

U.S. Department of Commerce,
Bureau of the Census,
Geography Division

BASE MAP COMPILED 1966

REVISIONS

DATE	TYPE	DATE	TYPE	DATE	TYPE	DATE	TYPE
5-28-69	0-28						
5-28-69	0-28						
5-28-69	0-28						
5-28-69	0-28						
5-28-69	0-28						
5-28-69	0-28						
5-28-69	0-28						
5-28-69	0-28						

0 1000 2000 3000 4000 5000 6000 FEET
0 .1 .2 .3 .4 .5 .6 .7 .8 .9 1 MILE

NORTH

INDEX TO ADJOINING SHEETS

29 M-27	28 N-27	27 O-27
40 M-28	41 N-28	42 O-28
47 M-29	46 N-29	45 O-29

NORTHEASTERN OHIO AREA
Metropolitan Map Series

Cuyahoga Co., Ohio
Summit Co., Ohio

MAP SHEET N-28 | 41

CLEVELAND URBANIZED AREA

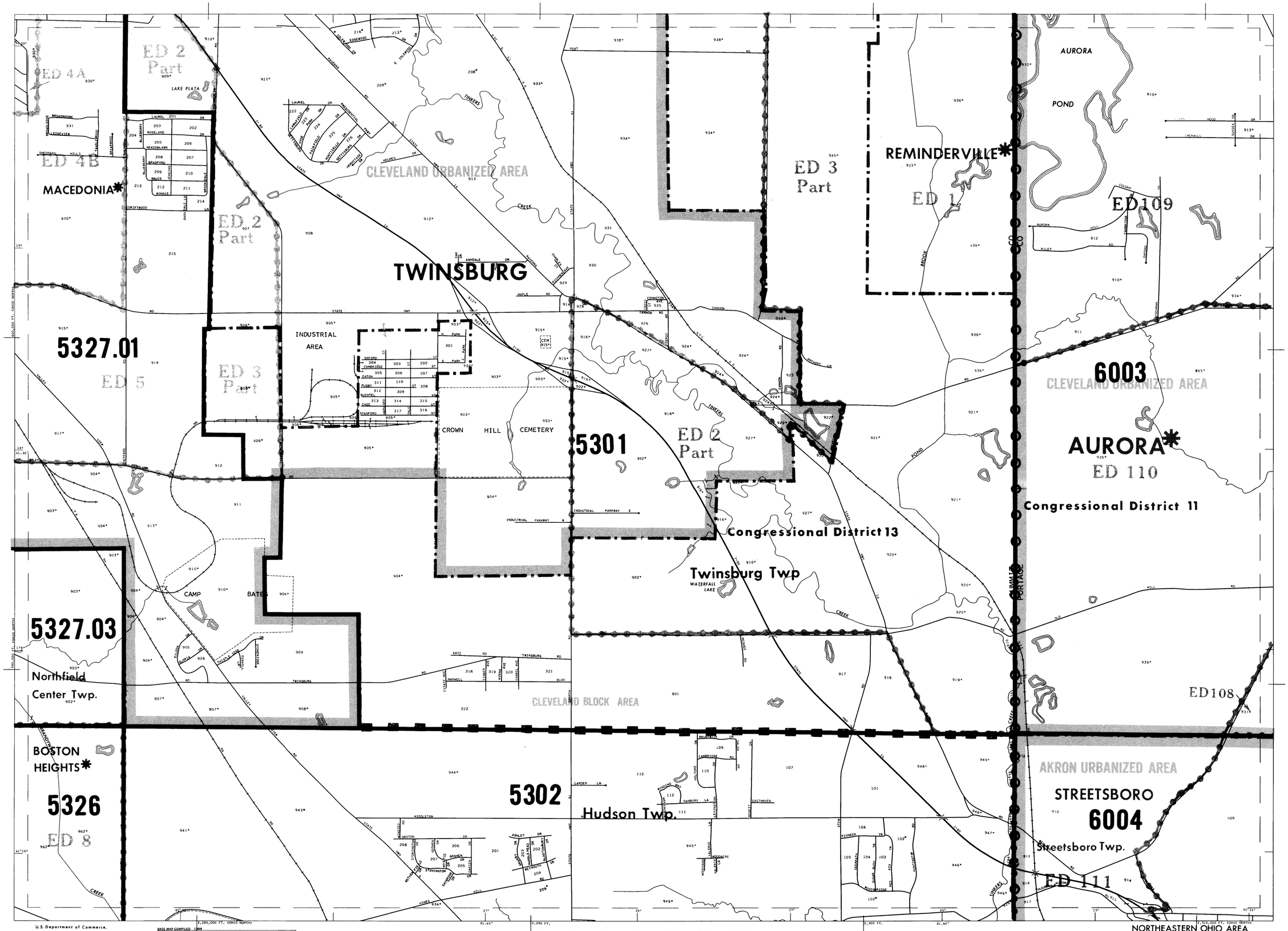

U.S. Department of Commerce,
Bureau of the Census,
Geography Division

BASE MAP COMPILED 1966

REVISIONS

DATE	TYPE	DATE	TYPE	DATE	TYPE	DATE	TYPE
1							
2							
3							
4							
5							

0 1000 2000 3000 4000 5000 6000 FEET
0 .1 .2 .3 .4 .5 .6 .7 .8 .9 1 MILE

INDEX TO ADJOINING SHEETS

28 N-27	27 O-27	26 P-27
41 N-28	42 O-28	43 P-28
46 N-29	45 O-29	44 P-29

NORTHEASTERN OHIO AREA
Metropolitan Map Series

Portage Co., Ohio
Summit Co., Ohio

MAP SHEET 0-28 | 42

CLEVELAND URBANIZED AREA

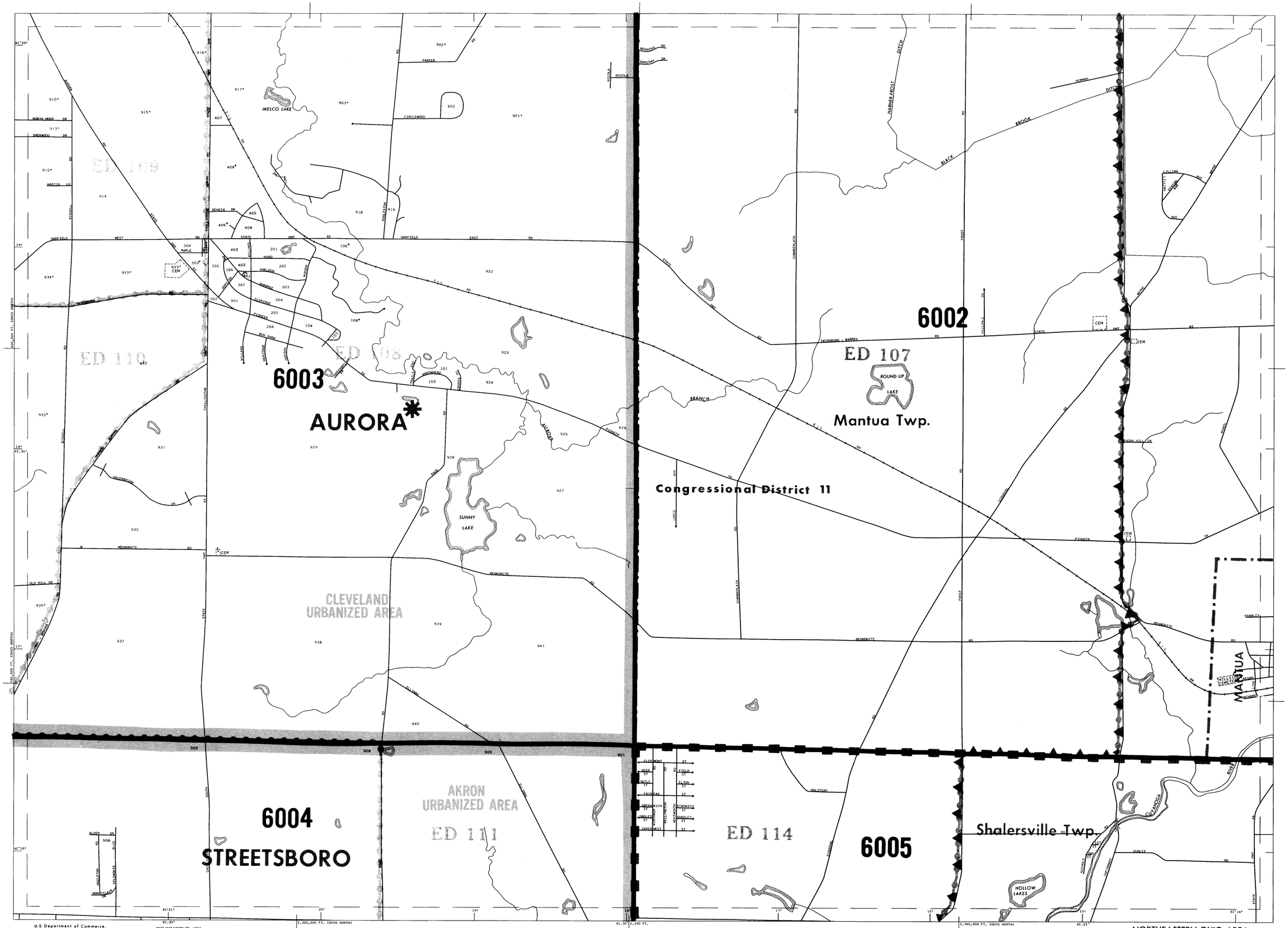

U.S. Department of Commerce,
Bureau of the Census,
Geography Division

BASE MAP COMPILED 1966

REVISIONS

DATE	TYPE	DATE	TYPE	DATE	TYPE	DATE	TYPE
[illegible]	[illegible]						
[illegible]	[illegible]						
[illegible]	[illegible]						
[illegible]	[illegible]						

0 1000 2000 3000 4000 5000 6000 FEET
0 .1 .2 .3 .4 .5 .6 .7 .8 .9 1 MILE

NORTH

INDEX TO ADJOINING SHEETS

27 O-27	26
42 O-28	43 P-28
45 O-29	44 P-29

NORTHEASTERN OHIO AREA
Metropolitan Map Series

Portage Co., Ohio — MAP SHEET P-28 — 43

CLEVELAND URBANIZED AREA

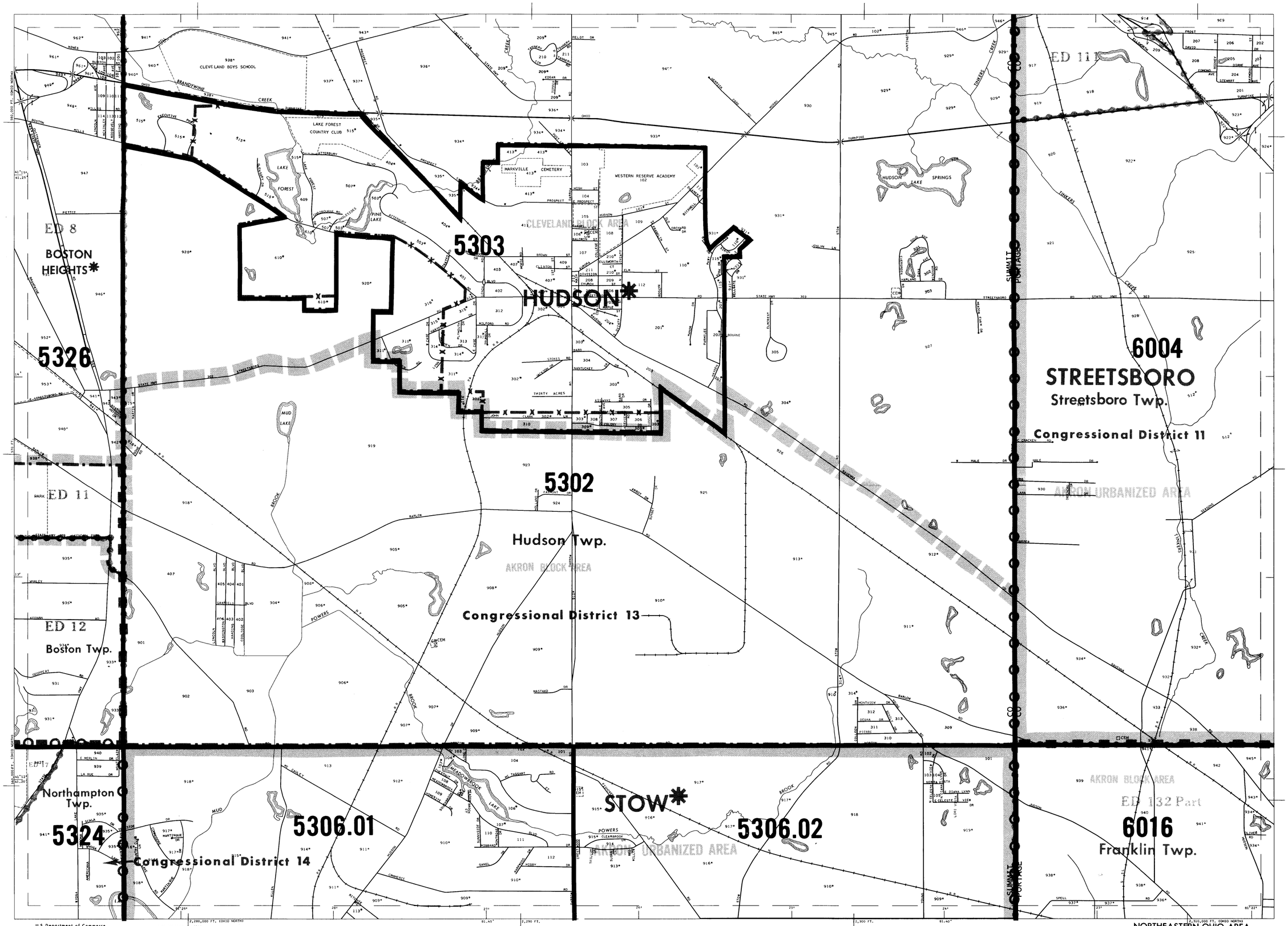

U.S. Department of Commerce,
Bureau of the Census,
Geography Division

BASE MAP COMPILED 1966

REVISIONS

DATE	TYPE	DATE	TYPE	DATE	TYPE	DATE	TYPE

0 1000 2000 3000 4000 5000 6000 FEET
0 .1 .2 .3 .4 .5 .6 .7 .8 .9 1 MILE

INDEX TO ADJOINING SHEETS

41 N-28	42 O-28	43 P-28
46 N-29	45 O-29	44 P-29
49 N-30	50 O-30	51 P-30

NORTHEASTERN OHIO AREA
Metropolitan Map Series

Portage Co., Ohio
Summit Co., Ohio

MAP SHEET O-29 | 45

CLEVELAND URBANIZED AREA

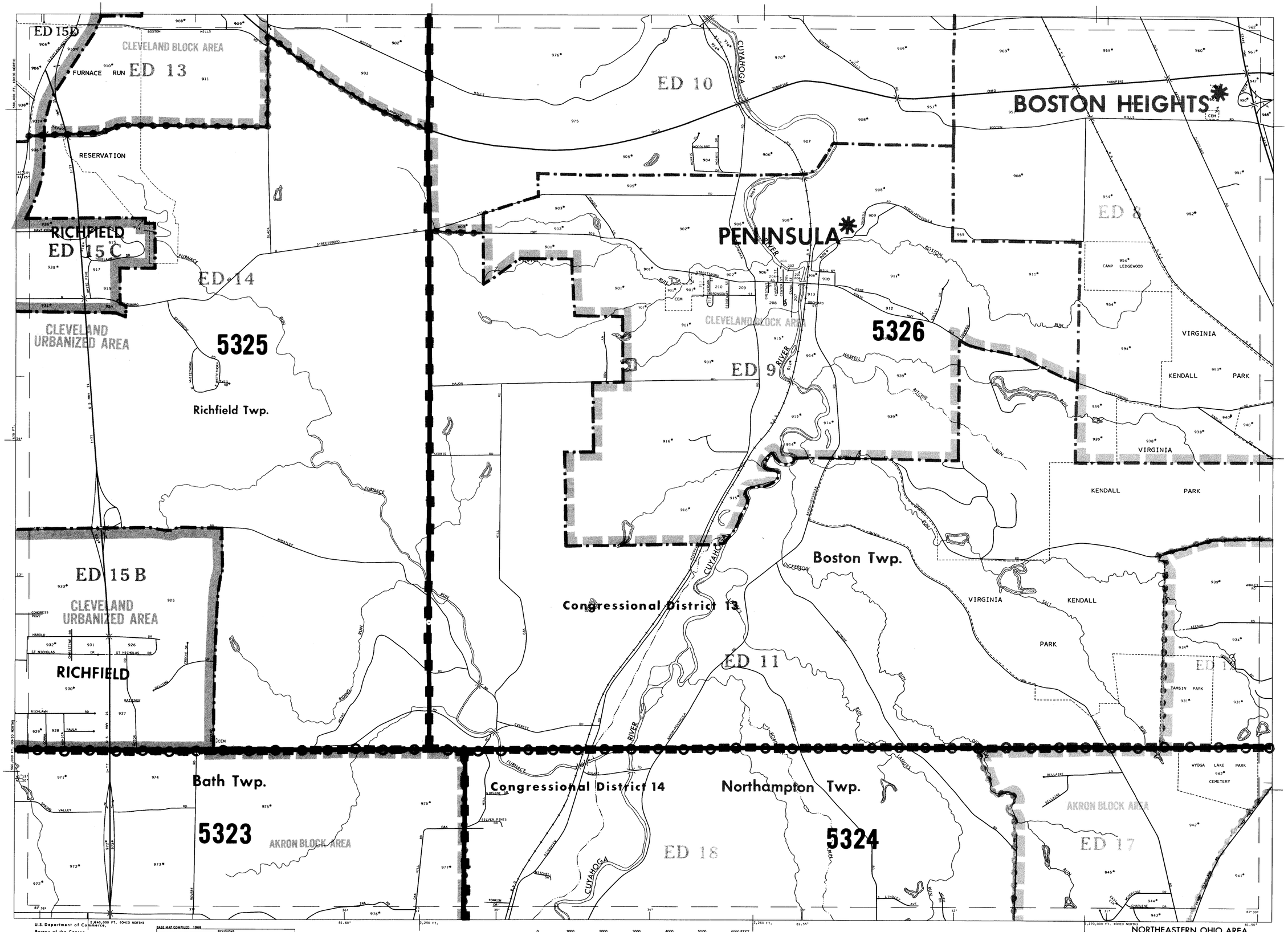

U.S. Department of Commerce,
Bureau of the Census,
Geography Division

BASE MAP COMPILED 1968

REVISIONS

DATE	TYPE	DATE	TYPE	DATE	TYPE	DATE	TYPE
5-28	FIELD CHK						
5-28	GEOG. CHK						
5-28	[illegible]						
5-28	[illegible]						

0 1000 2000 3000 4000 5000 6000 FEET
0 .1 .2 .3 .4 .5 .6 .7 .8 .9 1 MILE

INDEX TO ADJOINING SHEETS

40 M-28	41 M-28	42 O-28
47 M-29	46 N-29	45 O-29
48 M-30	49 N-30	50 O-30

NORTHEASTERN OHIO AREA
Metropolitan Map Series
Summit Co., Ohio
MAP SHEET N-29 46
CLEVELAND URBANIZED AREA

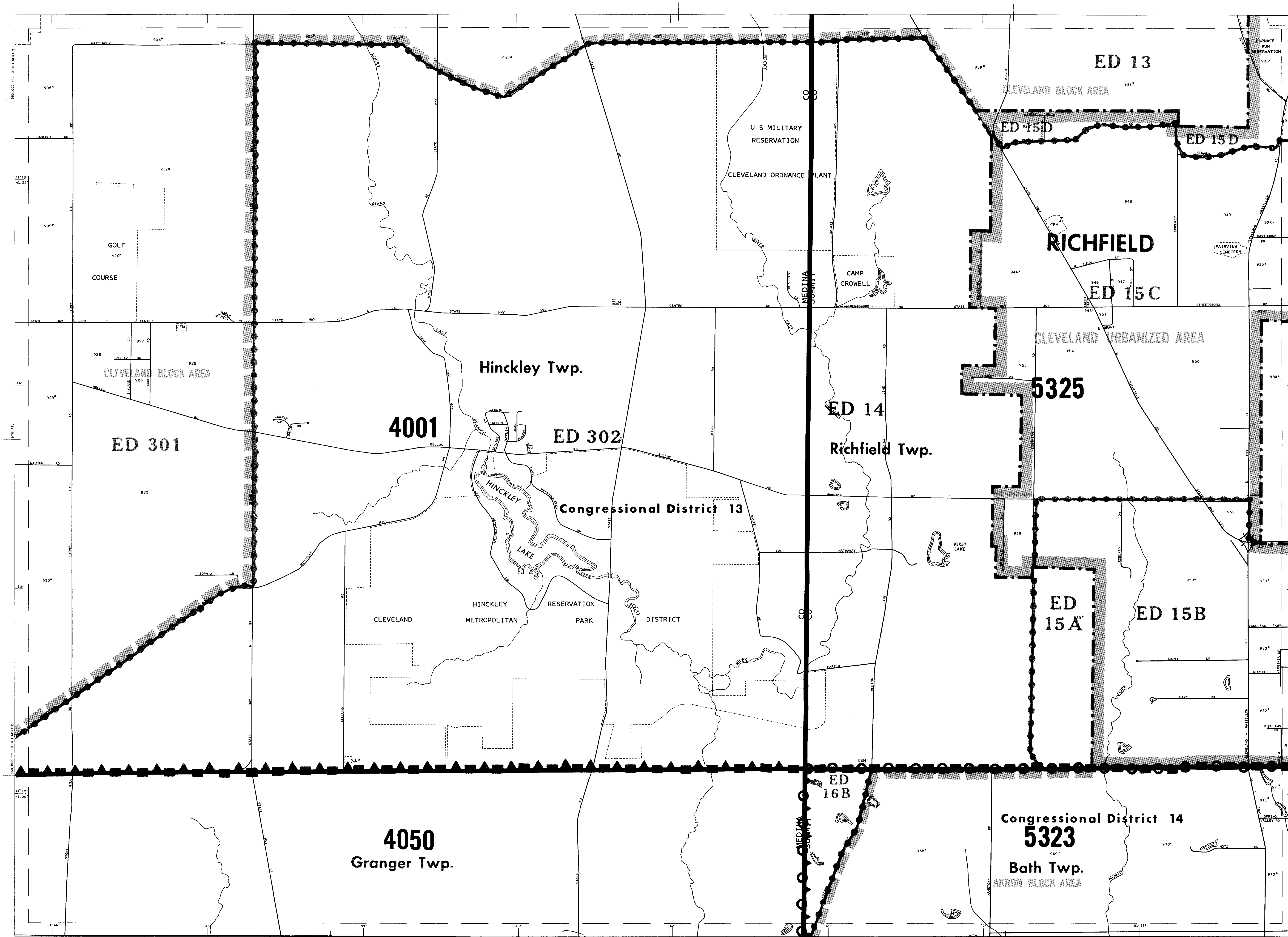

U.S. Department of Commerce,
Bureau of the Census,
Geography Division

BASE MAP COMPILED 1966

REVISIONS							
DATE	TYPE	DATE	TYPE	DATE	TYPE	DATE	TYPE
5/68	FIELD COR.						
1/69	CEM COR						
9/4/00	Census of Ed. Ch.						
1/71	REVISED						

INDEX TO ADJOINING SHEETS

39 L-28	40 M-28	41 N-28
74 L-29	47 M-29	46 N-29
	48 M-30	49 N-30

NORTHEASTERN OHIO AREA
Metropolitan Map Series
Medina Co., Ohio
Summit Co., Ohio
MAP SHEET M-29 | 47

CLEVELAND URBANIZED AREA

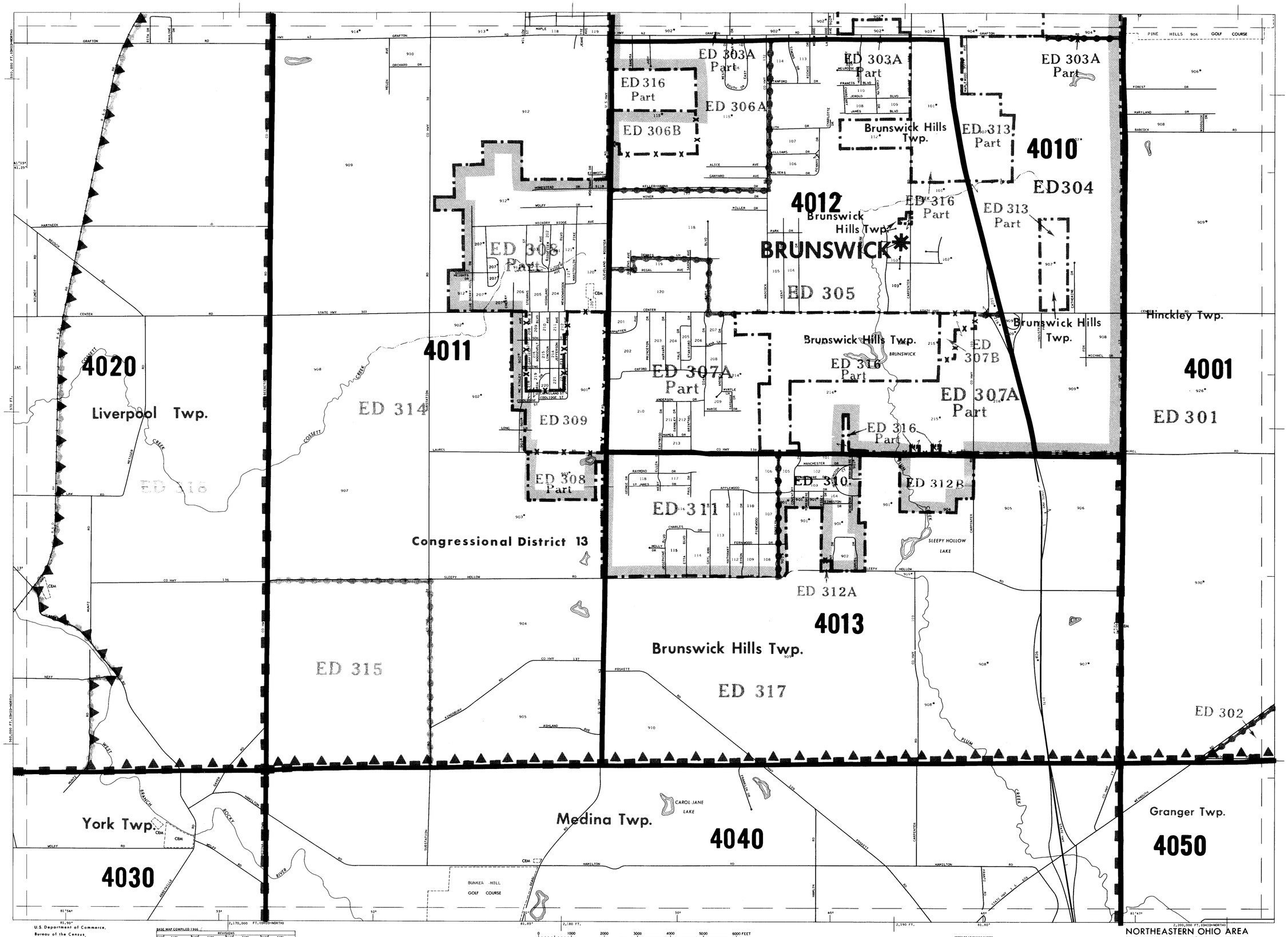

U.S. Department of Commerce,
Bureau of the Census,
Geography Division

BASE MAP COMPILED 1966

REVISIONS

DATE	TYPE	DATE	TYPE	DATE	TYPE	DATE	TYPE

0 1000 2000 3000 4000 5000 6000 FEET
0 .1 .2 .3 .4 .5 .6 .7 .8 .9 1 MILE

NORTH

INDEX TO ADJOINING SHEETS

38 M-28	39 L-28	40 M-28
	74 L-29	47 M-29
		48 M-30

NORTHEASTERN OHIO AREA
Metropolitan Map Series
Medina Co., Ohio
MAP SHEET L-29 74
CLEVELAND URBANIZED AREA