METROPOLITAN MAP SERIES

CINCINNATI, OHIO-KY.

URBANIZED AREA

LEGEND

Physical Features

- Limited access highway
- Street
- Railroad
- Power line
- Parks, institutions, reservations and cemeteries
- Other features as identified
- Streams

1970 Census Boundary Symbols and Area Identifications

This map set contains a large block numbered area in the central portion of the urbanized area which does not contain enumeration districts (ED's) and may be recognized by the absence of ED boundaries and numbers. This area is known as the "computer list" area for which addresses, recorded on computer tape, were used for the mailing of census questionnaires.

For the area in which computer list enumeration methods were used, unpublished data are available by block group rather than by ED. Block groups are not defined by symbols on these maps, but each block group within a census tract can readily be identified by the first digit of the block numbers. For example, Block Group 3 in Census Tract 22 consists of all blocks in that tract with numbers from 301 through 399 that are not identified as being within an ED.

- UNITED STATES / MEXICO — International
- WASHINGTON / OREGON — State
- DE KALB CO. / STEELE CO. — County or equivalent area
- Incorporated Place
- NOBLE — Incorporated Place Name
- NOBLE* — Incorporated Place coextensive with Minor Civil Division or Census County Division
- 1960 Incorporated Place boundary where different from January 1, 1970 boundary
- Ward or equivalent area
- 16 — Ward Number
- Congressional District
- 15 — Congressional District Number
- Minor Civil Division or Census County Division
- Rock Twp. — Minor Civil Division or Census County Division Name
- Urbanized Area Limit
- Unincorporated Place
- DALE — Unincorporated Place Name
- County Tie–In (Beyond this line ED boundaries are shown on other maps.)
- Census Tract
- 586 — Census Tract Number (Numbers greater than 9500 identify block numbering areas where no census tracts exist.)
- Enumeration District (Other boundaries are also ED boundaries. The ED boundary symbol is shown only where it does not coincide with other boundaries except that it always appears to separate the computer list area from the ED area.)
- Enumeration District Number
- Special Enumeration District Number
- Special Enumeration District for which no boundary is shown (Usually a special type of dwelling, e.g., institution)
- 245 — Block Number
- 223* — Asterisk indicates that this block number is repeated on an adjacent map sheet or elsewhere within the block
- Features crossed by these "Fish–Hooks" are not block boundaries
- Arrow is used to connect identification label to an area that is too small to contain the label.
- Inset Map Limits

Selected Boundary Symbol Combinations

Symbols can become confusing where several boundaries coincide. Frequently encountered combinations are illustrated.

- County and Congressional District
- Minor Civil Division or a Census County Division and Incorporated Place
- 1960 Incorporated Place Limit where different from 1970 and Minor Civil Division
- Minor Civil Division or Census County Division and Unincorporated Place
- Census Tract and Incorporated Place
- Minor Civil Division or Census County Division and Congressional District
- Census Tract and Minor Civil Division or Census County Division
- Census Tract and Ward
- Incorporated Place and County Tie–In
- Enumeration District and County Tie–In

U. S. DEPARTMENT OF COMMERCE
BUREAU OF THE CENSUS

METROPOLITAN MAP SERIES
CINCINNATI, OHIO-KY.
URBANIZED AREA

INDEX TO SHEETS

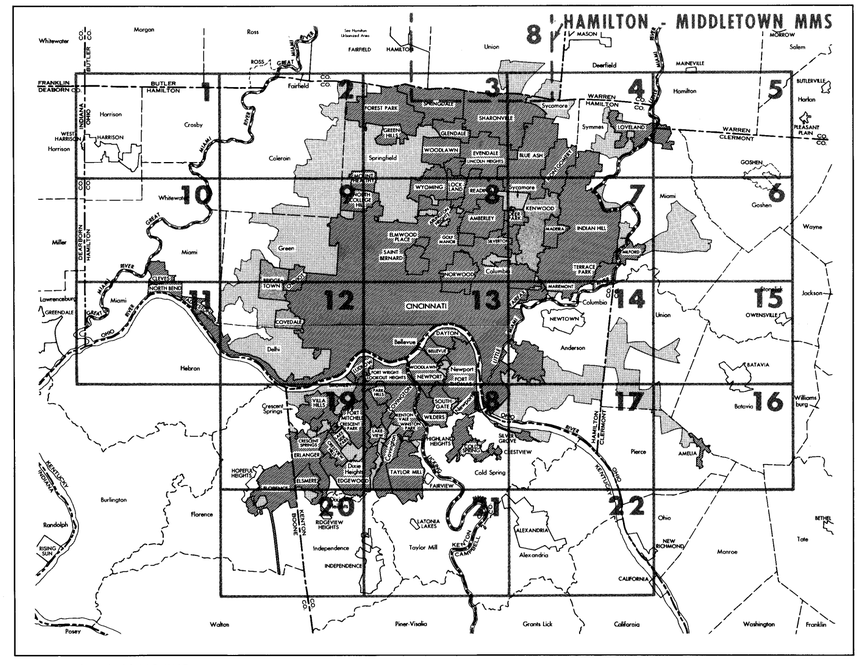

SHEETS 23 AND 24 ARE INSET SHEETS.

1970 Census of Housing
BLOCK STATISTICS
CINCINNATI, OHIO–KY. URBANIZED AREA
HC(3)–177

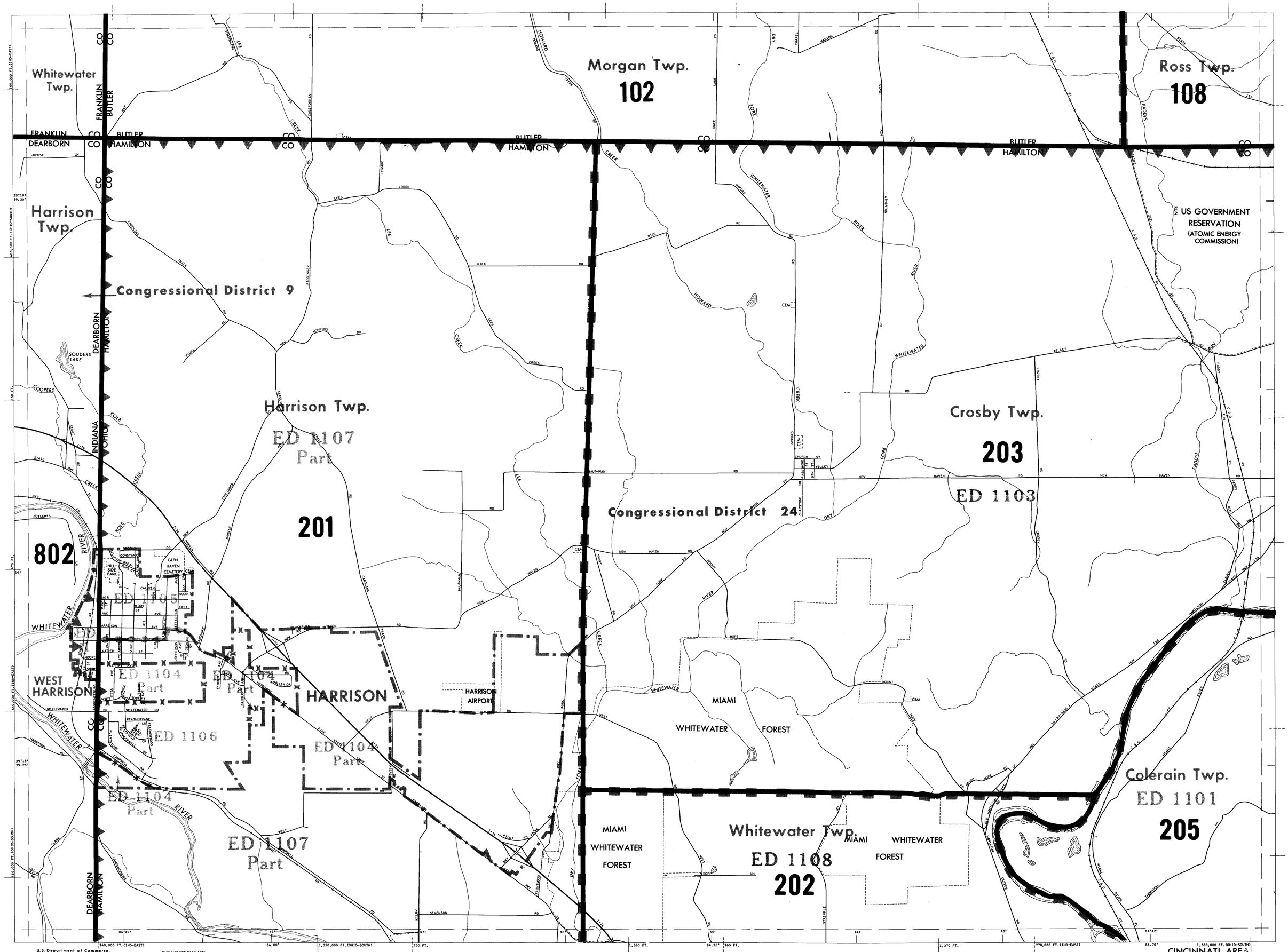

U.S. Department of Commerce,
Bureau of the Census,
Geography Division

BASE MAP COMPILED 1965

REVISIONS

DATE	TYPE	DATE	TYPE	DATE	TYPE	DATE	TYPE
1-24	FIELD CHK.						
4-24	C.C.M. CHK.						
6-24	Harrison						

0 1000 2000 3000 4000 5000 6000 FEET
0 .1 .2 .3 .4 .5 .6 .7 .8 .9 1 MILE

NORTH

INDEX TO ADJOINING SHEETS

1 K-23	2 L-23
10 K-24	9 L-24

CINCINNATI AREA
Metropolitan Map Series

Butler Co., Ohio
Hamilton Co., Ohio
Dearborn Co., Ind.
Franklin Co., Ind.

MAP SHEET K-23 1

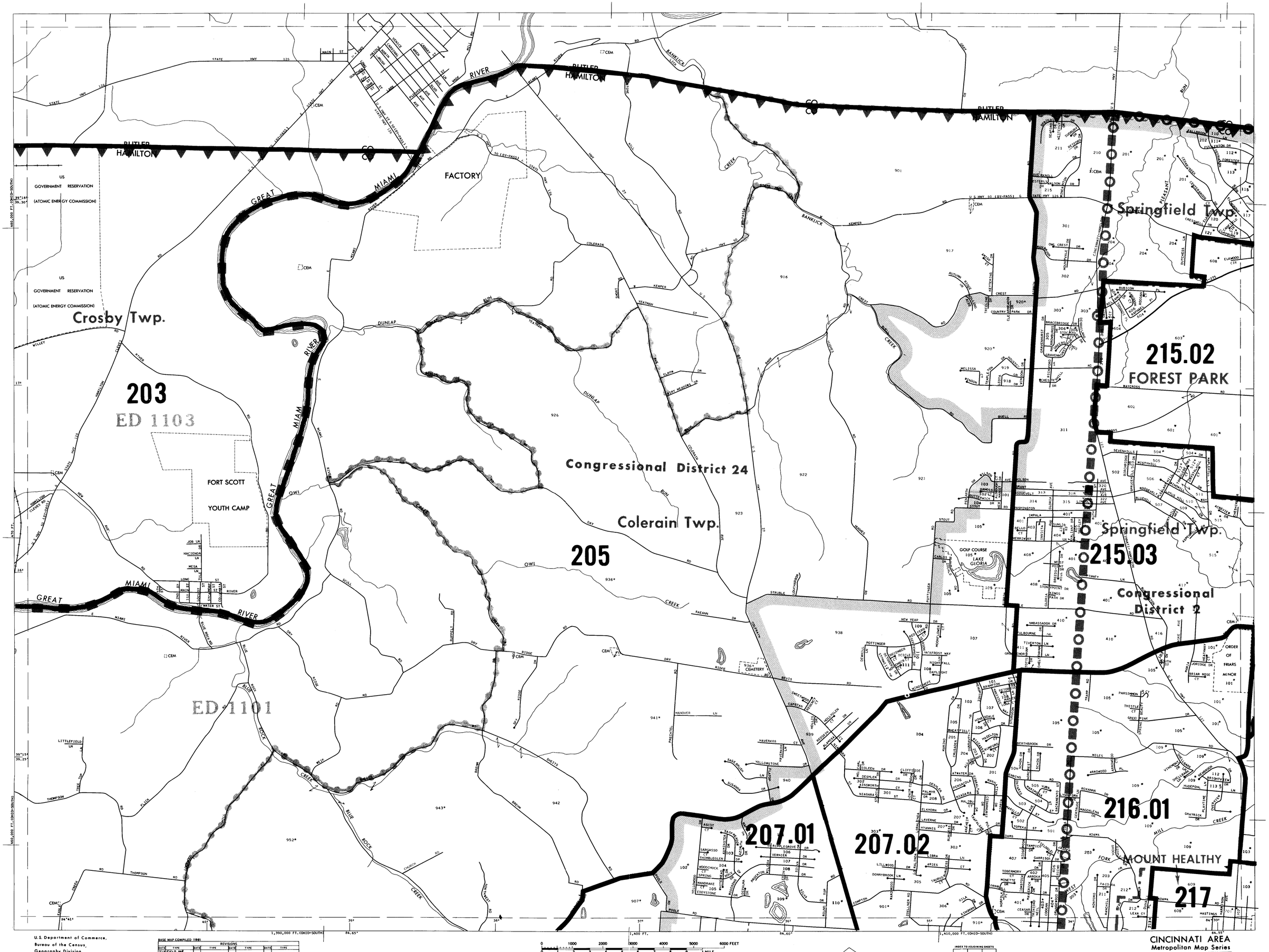

U.S. Department of Commerce,
Bureau of the Census,
Geography Division

BASE MAP COMPILED 1985

REVISIONS							
DATE	TYPE	DATE	TYPE	DATE	TYPE	DATE	TYPE
MAP FIELD CHK.							
REVISED							

0 1000 2000 3000 4000 5000 6000 FEET
0 .1 .2 .3 .4 .5 .6 .7 .8 .9 1 MILE

NORTH

INDEX TO ADJOINING SHEETS

1 K-23	2 L-23	3 M-23
10 K-24	9 L-24	8 M-24

CINCINNATI AREA
Metropolitan Map Series

Butler Co., Ohio
Hamilton Co., Ohio

MAP SHEET L-23 | 2

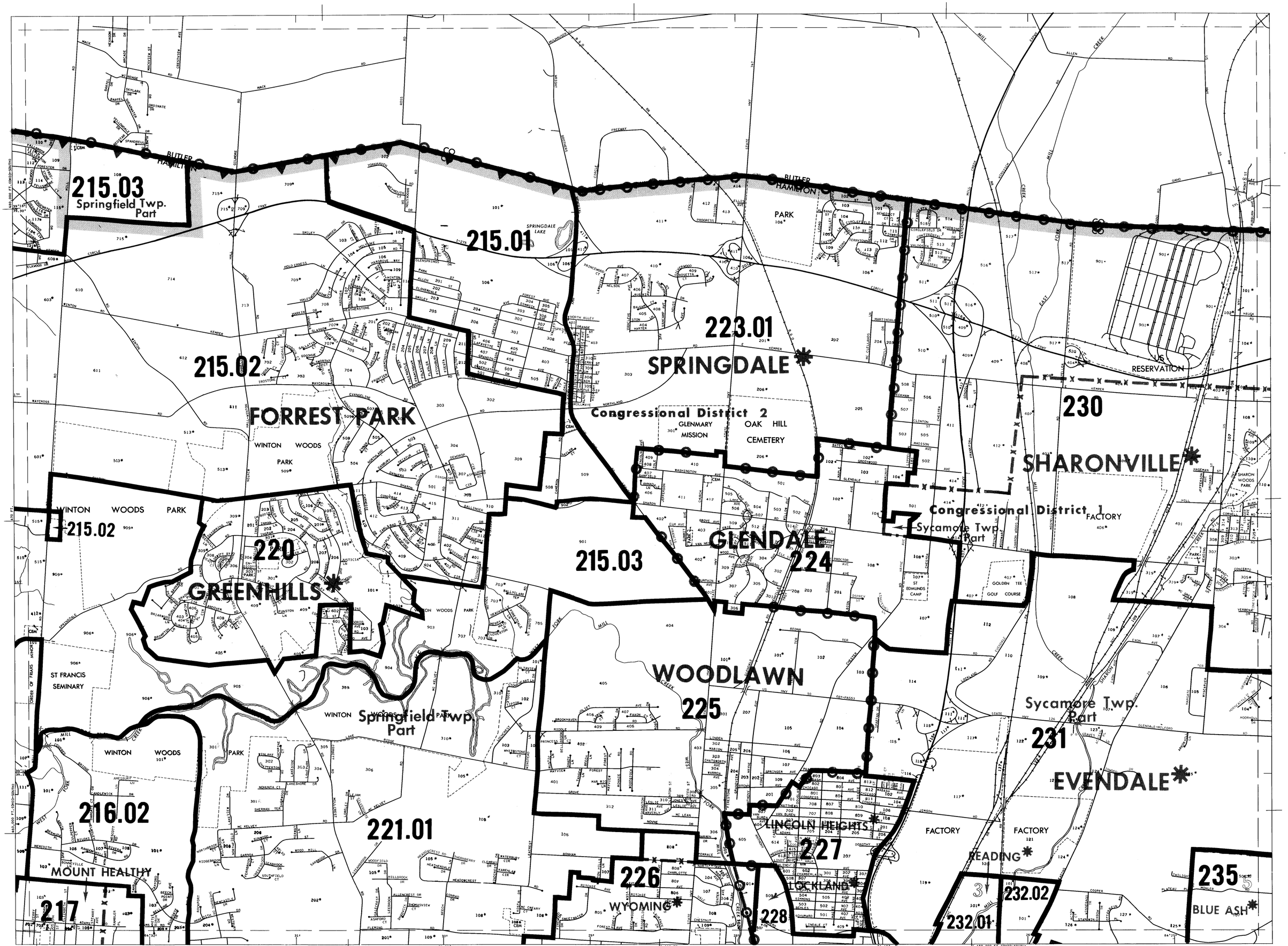

1,420,000 FT. (OHIO-SOUTH)
U.S. Department of Commerce,
Bureau of the Census,
Geography Division

BASE MAP COMPILED 1965

REVISIONS									
DATE	TYPE	DATE	TYPE	DATE	TYPE	DATE	TYPE	DATE	TYPE
1968	FIELD CHK.								

0 1000 2000 3000 4000 5000 6000 FEET
0 .1 .2 .3 .4 .5 .6 .7 .8 .9 1 MILE

NORTH

INDEX TO ADJOINING SHEETS

2 L-23	3 M-23	4 N-23
9 L-24	8 M-24	7 N-24

CINCINNATI AREA
Metropolitan Map Series

Butler Co., Ohio
Hamilton Co., Ohio

MAP SHEET M-23 3

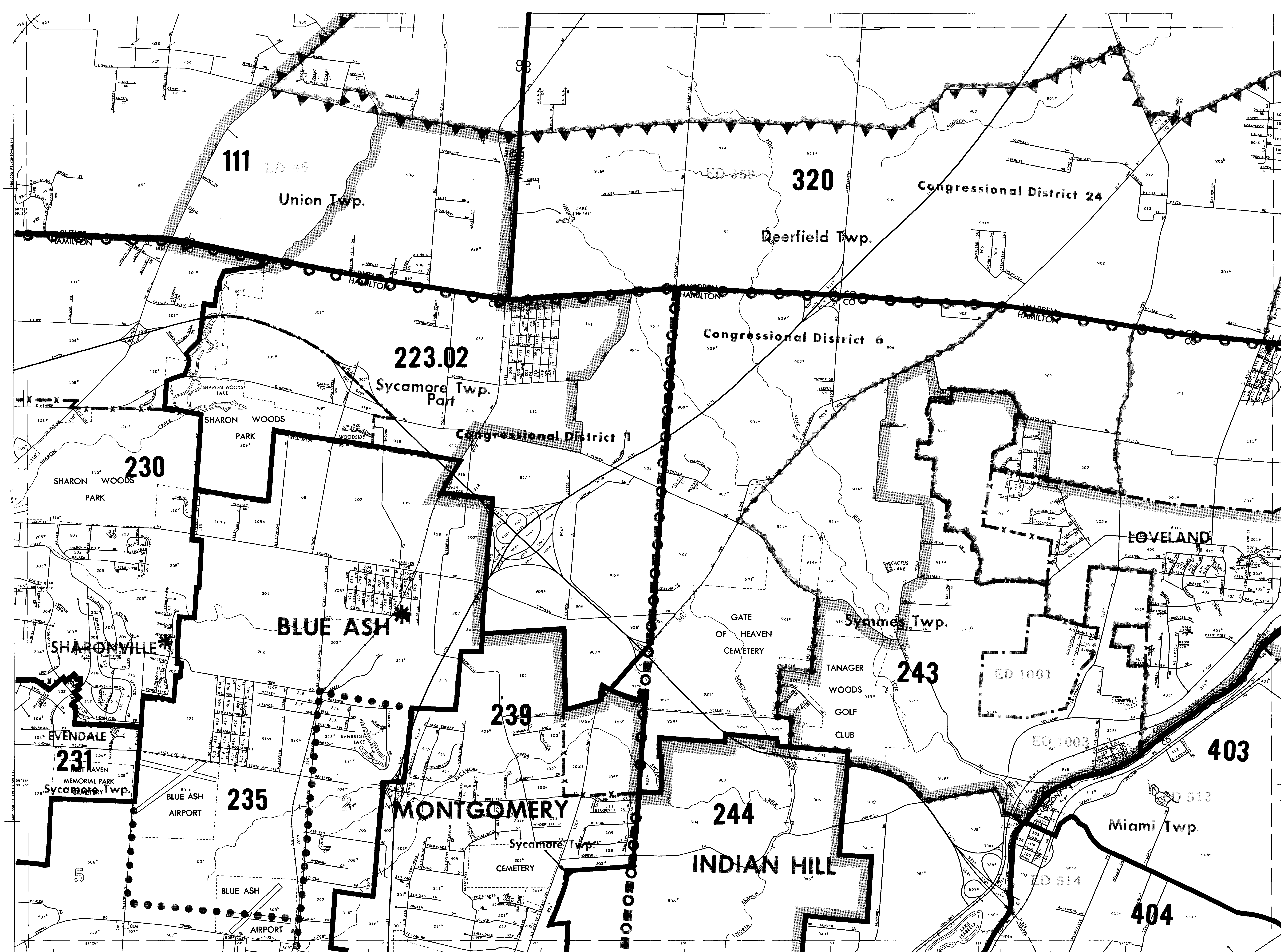

U.S. Department of Commerce,
Bureau of the Census,
Geography Division

BASE MAP COMPILED 1965

REVISIONS							
DATE	TYPE	DATE	TYPE	DATE	TYPE	DATE	TYPE
2/68	FIELD COR.						
4/69	COM. COR.						
2/71	Revised						

0 1000 2000 3000 4000 5000 6000 FEET
0 .1 .2 .3 .4 .5 .6 .7 .8 .9 1 MILE

NORTH

INDEX TO ADJOINING SHEETS

3 M-23	4 N-23	5 O-23
8 M-24	7 N-24	6 O-24

CINCINNATI AREA
Metropolitan Map Series

Butler Co., Ohio
Clermont Co., Ohio
Hamilton Co., Ohio
Warren Co., Ohio

MAP SHEET N-23 4

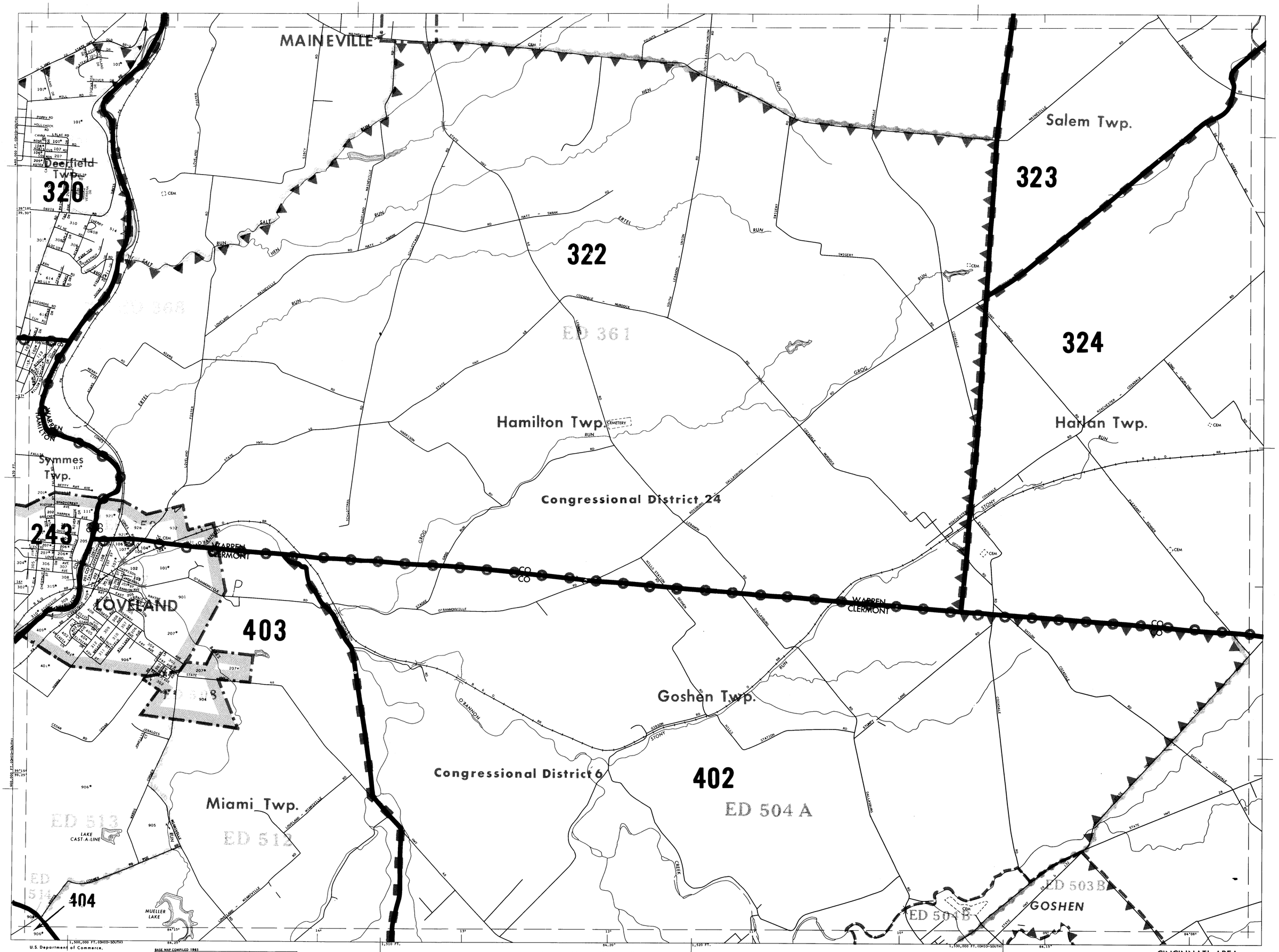
MAINEVILLE
Salem Twp.
323
Deerfield Twp.
320
322
ED 361
324
Hamilton Twp.
Harlan Twp.
Congressional District 24
Symmes Twp.
243
WARREN
CLERMONT
LOVELAND
403
Goshen Twp.
Congressional District 6
402
ED 504 A
Miami Twp.
ED 513
ED 512
LAKE CAST-A-LINE
404
MUELLER LAKE
ED 503 B
ED 504 B
GOSHEN
1,500,000 FT. (OHIO-SOUTH)
1,530,000 FT. (OHIO-SOUTH)
1,510 FT.
1,520 FT.
84°15'
84°20'
84°08'
39°15'
39°25'
0 1000 2000 3000 4000 5000 6000 FEET
0 1 2 3 4 5 6 7 8 9 1 MILE
NORTH
INDEX TO ADJOINING SHEETS
4 N-23
5 O-23
7 N-24
6 O-24
BASE MAP COMPILED 1965
REVISIONS
DATE TYPE DATE TYPE DATE TYPE DATE TYPE
U.S. Department of Commerce,
Bureau of the Census,
Geography Division
CINCINNATI AREA
Metropolitan Map Series
Clermont Co., Ohio
Hamilton Co., Ohio
Warren Co., Ohio
MAP SHEET O-23
5

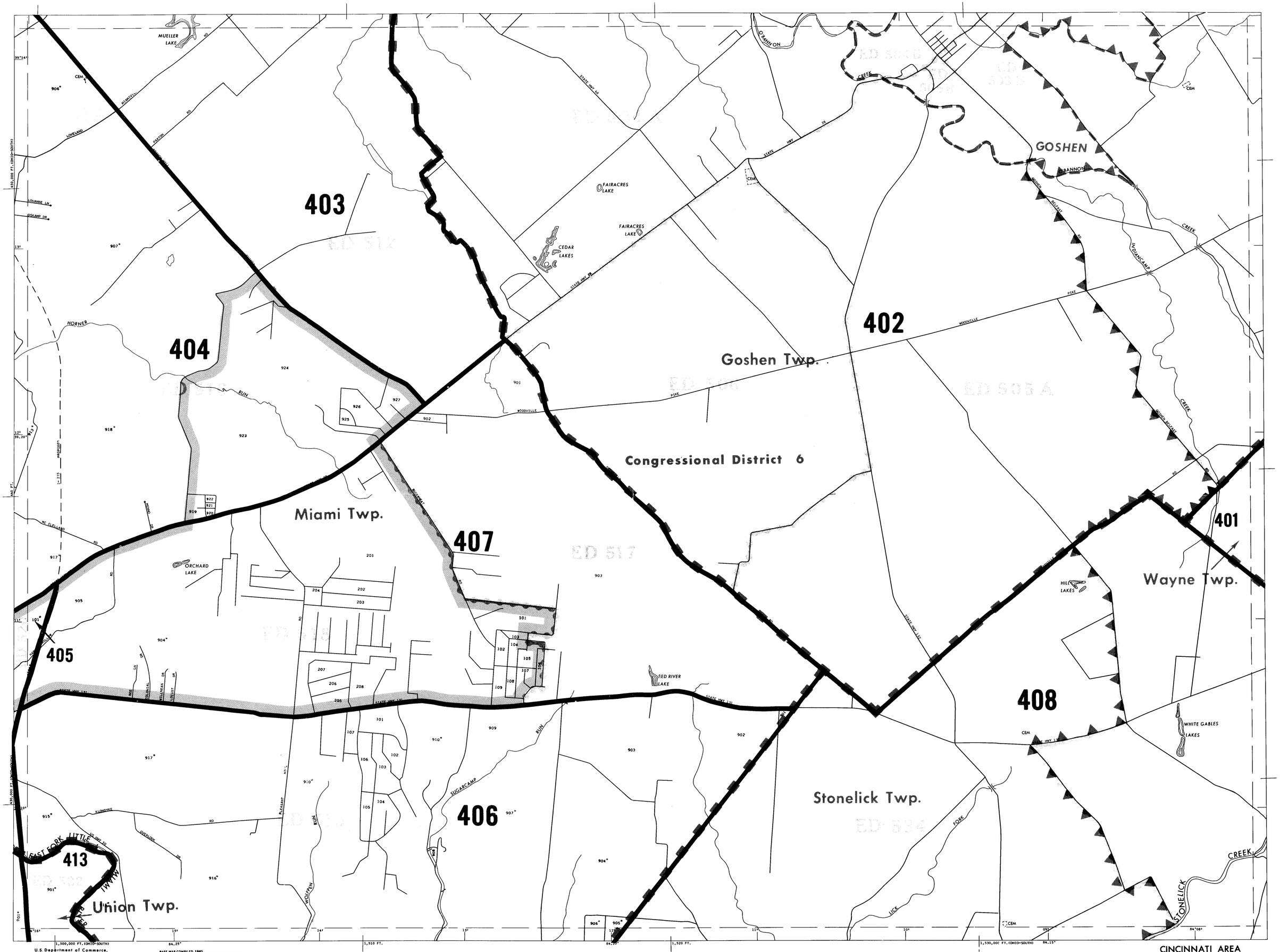

U.S. Department of Commerce,
Bureau of the Census,
Geography Division

BASE MAP COMPILED 1965

REVISIONS

DATE	TYPE	DATE	TYPE	DATE	TYPE	DATE	TYPE

0 1000 2000 3000 4000 5000 6000 FEET
0 .1 .2 .3 .4 .5 .6 .7 .8 .9 1 MILE

NORTH

INDEX TO ADJOINING SHEETS

4 N-23	5 O-23	
7 N-24	6 O-24	
14 N-25	15 O-25	

CINCINNATI AREA
Metropolitan Map Series

Clermont Co., Ohio

MAP SHEET O-24 | 6

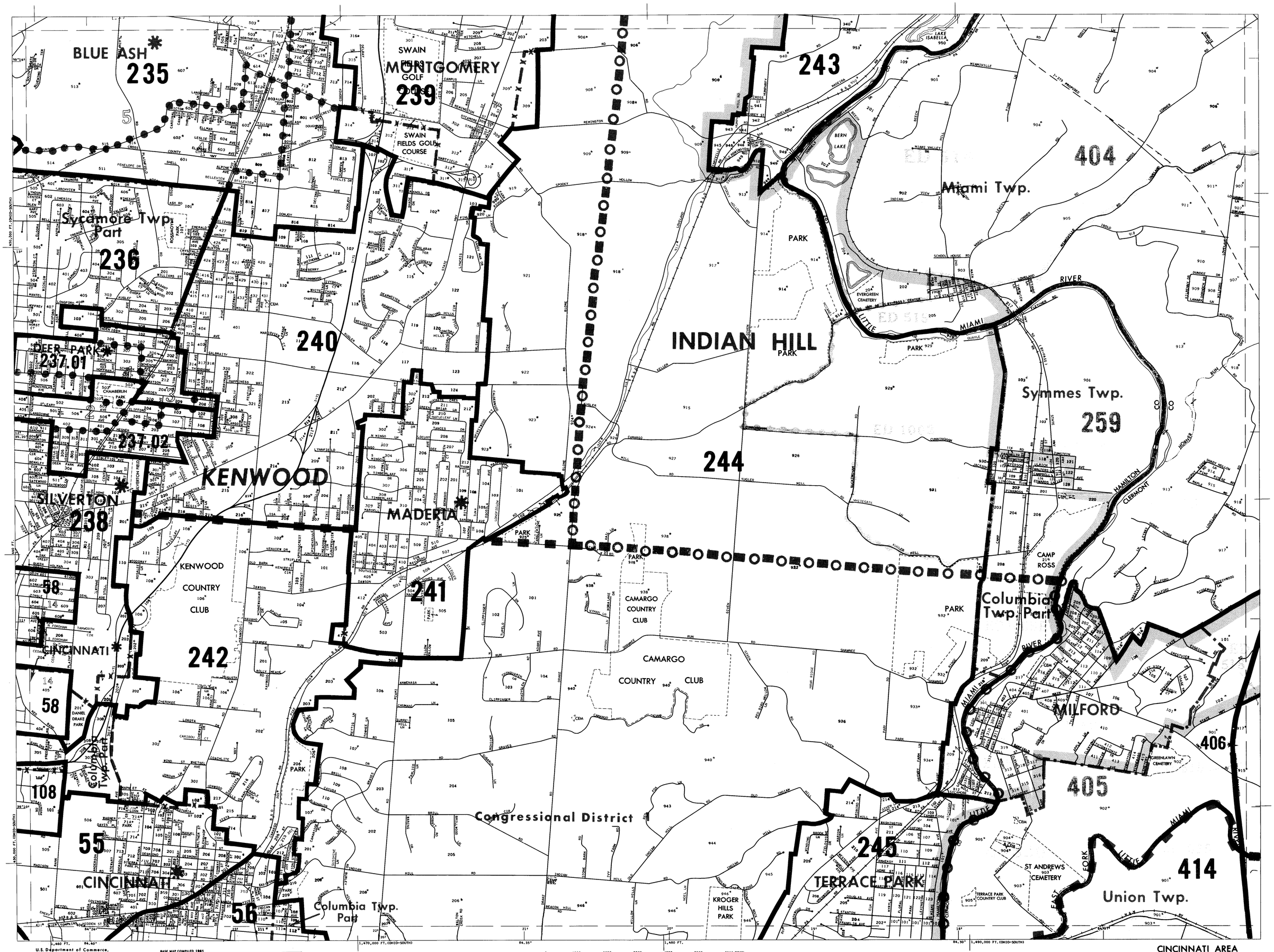

U.S. Department of Commerce,
Bureau of the Census,
Geography Division

BASE MAP COMPILED 1965

REVISIONS

DATE	TYPE	DATE	TYPE	DATE	TYPE	DATE	TYPE
1965	FULL CHAN. CAP. CORRECTED						

INDEX TO ADJOINING SHEETS

3 M-23	4 N-23	5 O-23
8 M-24	7 N-24	6 O-24
13 M-25	14 N-25	15 O-25

CINCINNATI AREA
Metropolitan Map Series

Clermont Co., Ohio
Hamilton Co., Ohio

MAP SHEET N-24 | 7

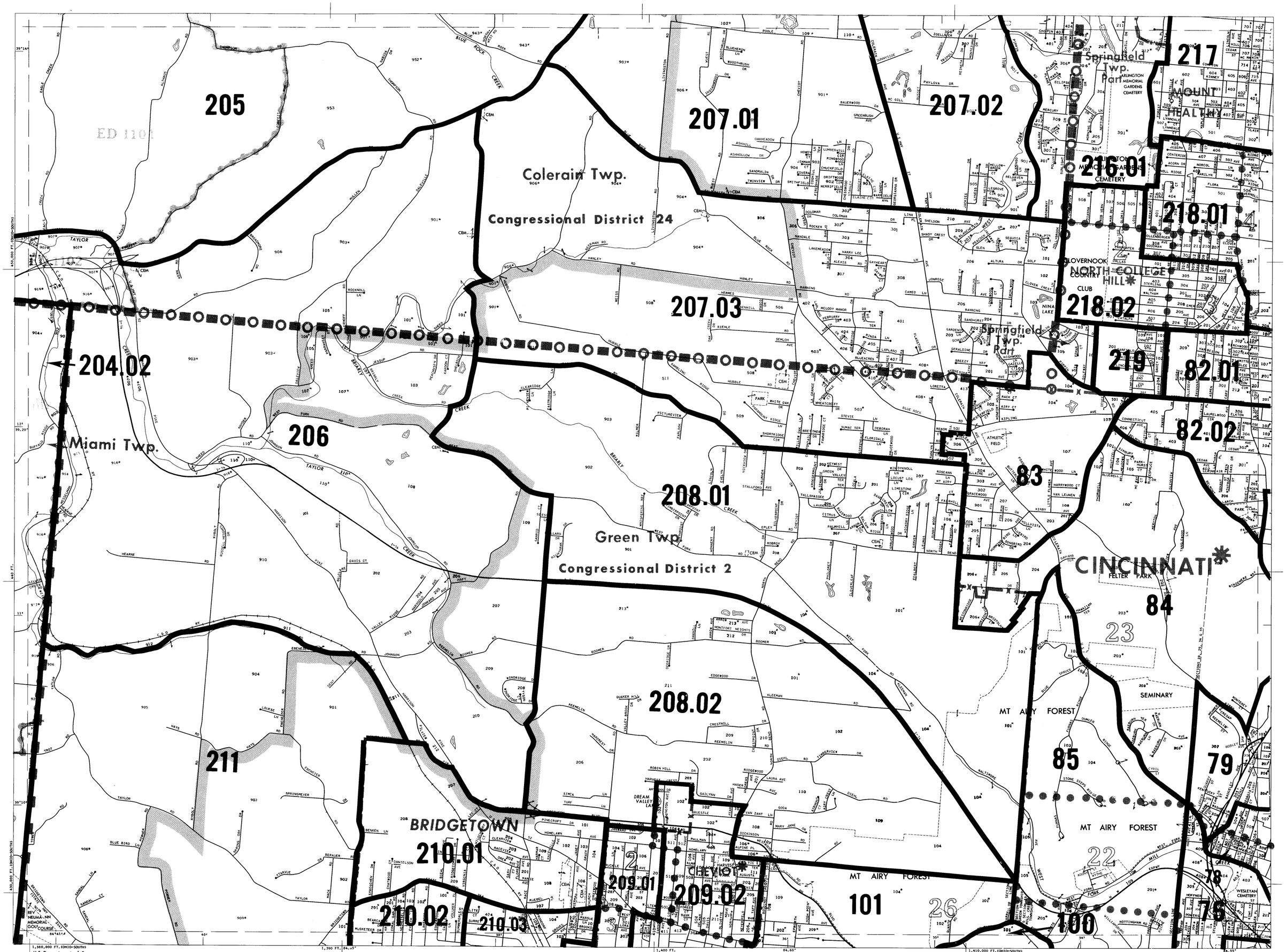

U.S. Department of Commerce,
Bureau of the Census,
Geography Division

BASE MAP COMPILED 1965

REVISIONS

DATE	TYPE	DATE	TYPE	DATE	TYPE	DATE	TYPE
1-28	FIELD CAR						
6-31	REVISED						

INDEX TO ADJOINING SHEETS

1 K-23	2 L-23	3 M-23
10 K-24	9 L-24	8 M-24
11 K-25	12 L-25	13 M-25

CINCINNATI AREA
Metropolitan Map Series

Hamilton Co., Ohio

MAP SHEET L-24 | 9

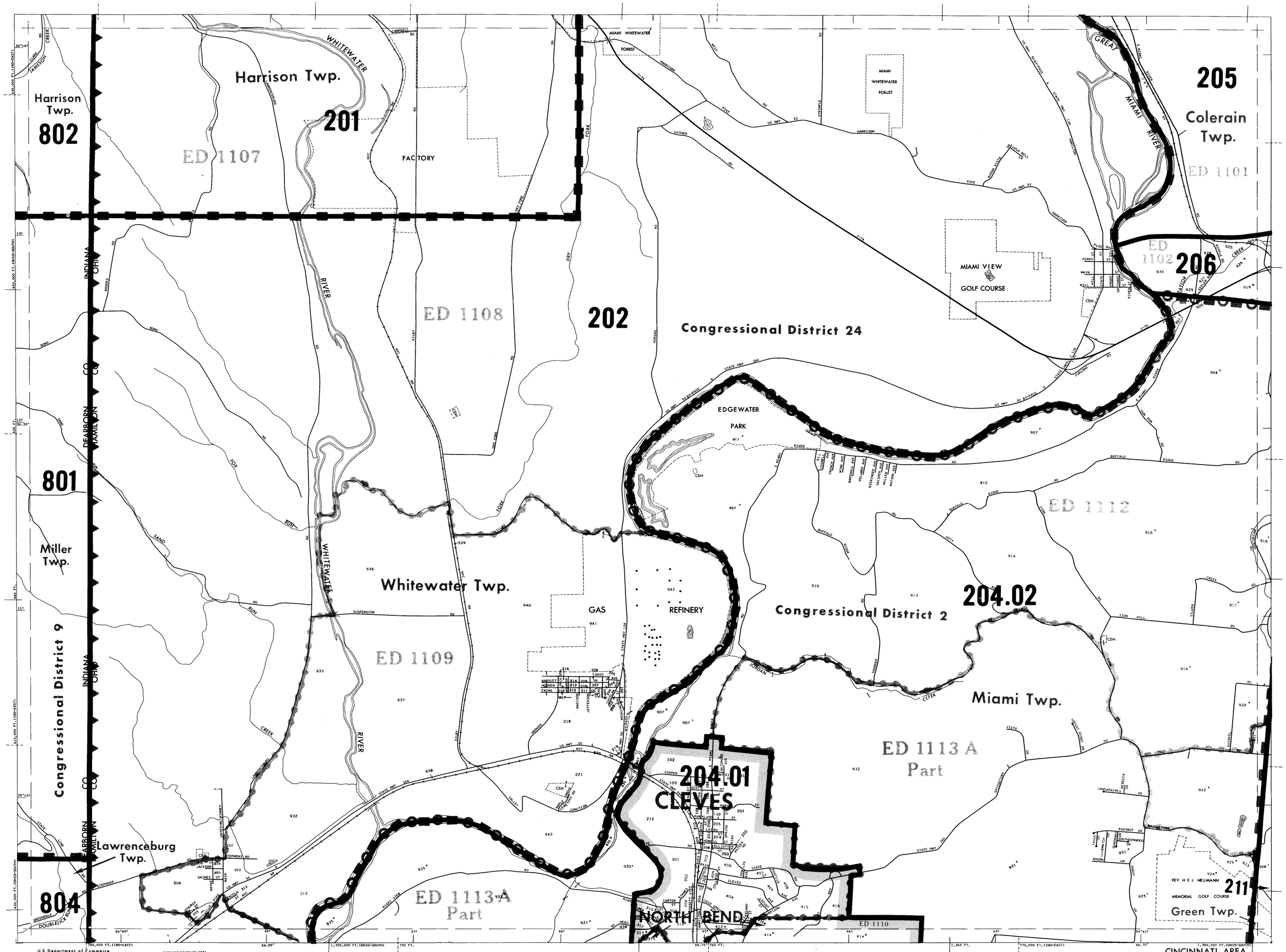

U.S. Department of Commerce,
Bureau of the Census,
Geography Division

BASE MAP COMPILED 1965

REVISIONS

DATE	TYPE	DATE	TYPE	DATE	TYPE	DATE	TYPE
1968	FIELD CHK						
1969	C.O. CHK						
1970	REVISED						

0 1000 2000 3000 4000 5000 6000 FEET
0 .1 .2 .3 .4 .5 .6 .7 .8 .9 1 MILE

NORTH

INDEX TO ADJOINING SHEETS

1 K-23	2 L-23	
10 K-24	9 L-24	
11 K-25	12 L-25	

CINCINNATI AREA
Metropolitan Map Series
Hamilton Co., Ohio

MAP SHEET K-24 | 10

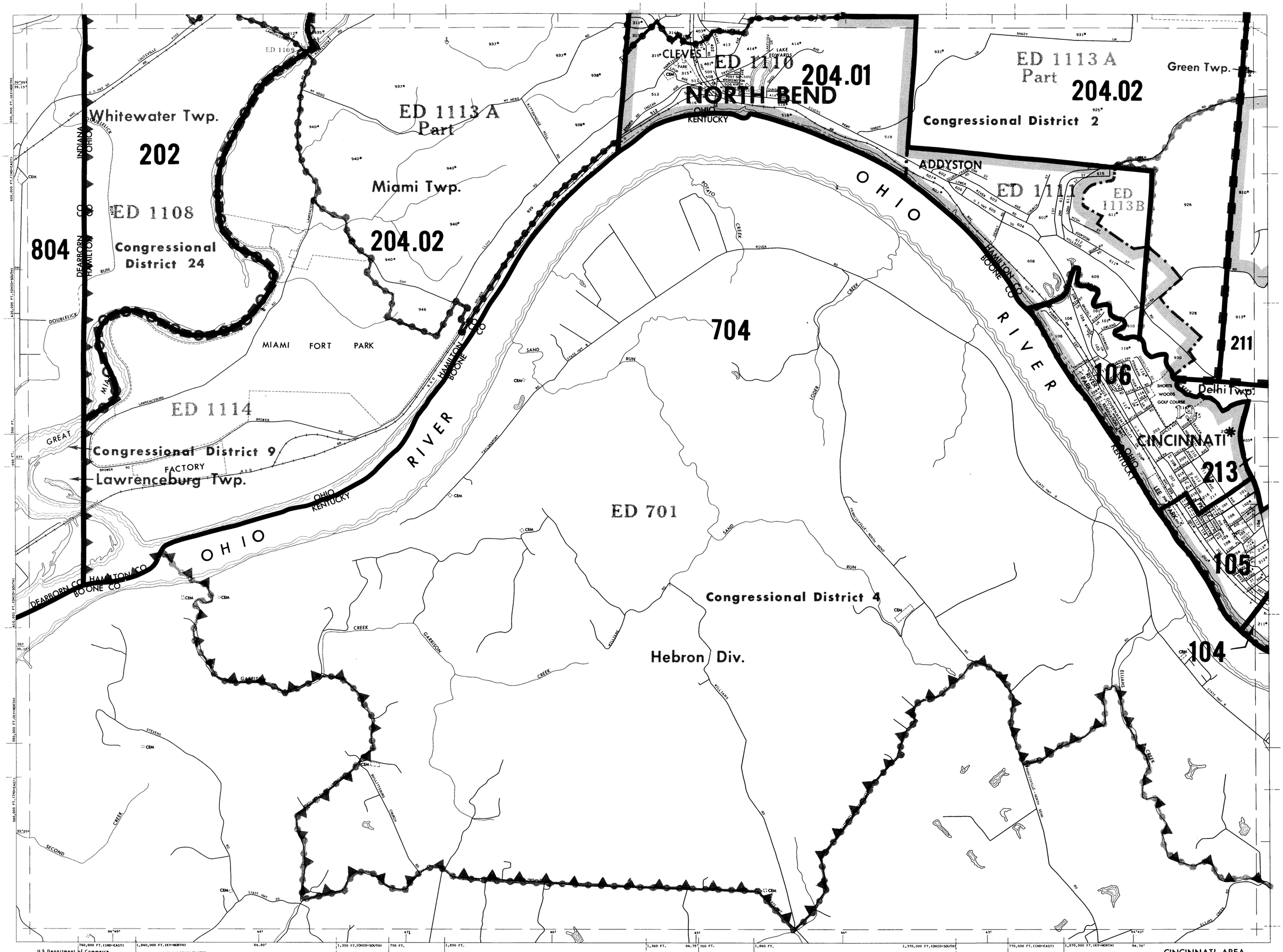

U.S. Department of Commerce,
Bureau of the Census,
Geography Division

BASE MAP COMPILED 1965

REVISIONS

DATE	TYPE	DATE	TYPE	DATE	TYPE	DATE	TYPE
1/28	FIELD CHK.						
4/11	Revised						

0 1000 2000 3000 4000 5000 6000 FEET
0 .1 .2 .3 .4 .5 .6 .7 .8 .9 1 MILE

NORTH

INDEX TO ADJOINING SHEETS

	10 K-24	9 L-24
	11 K-25	12 L-25
		19 L-26

CINCINNATI AREA
Metropolitan Map Series
Hamilton Co., Ohio
Dearborn Co., Ind.
Boone Co., Ky.

MAP SHEET K-25 | 11

CINCINNATI URBANIZED AREA

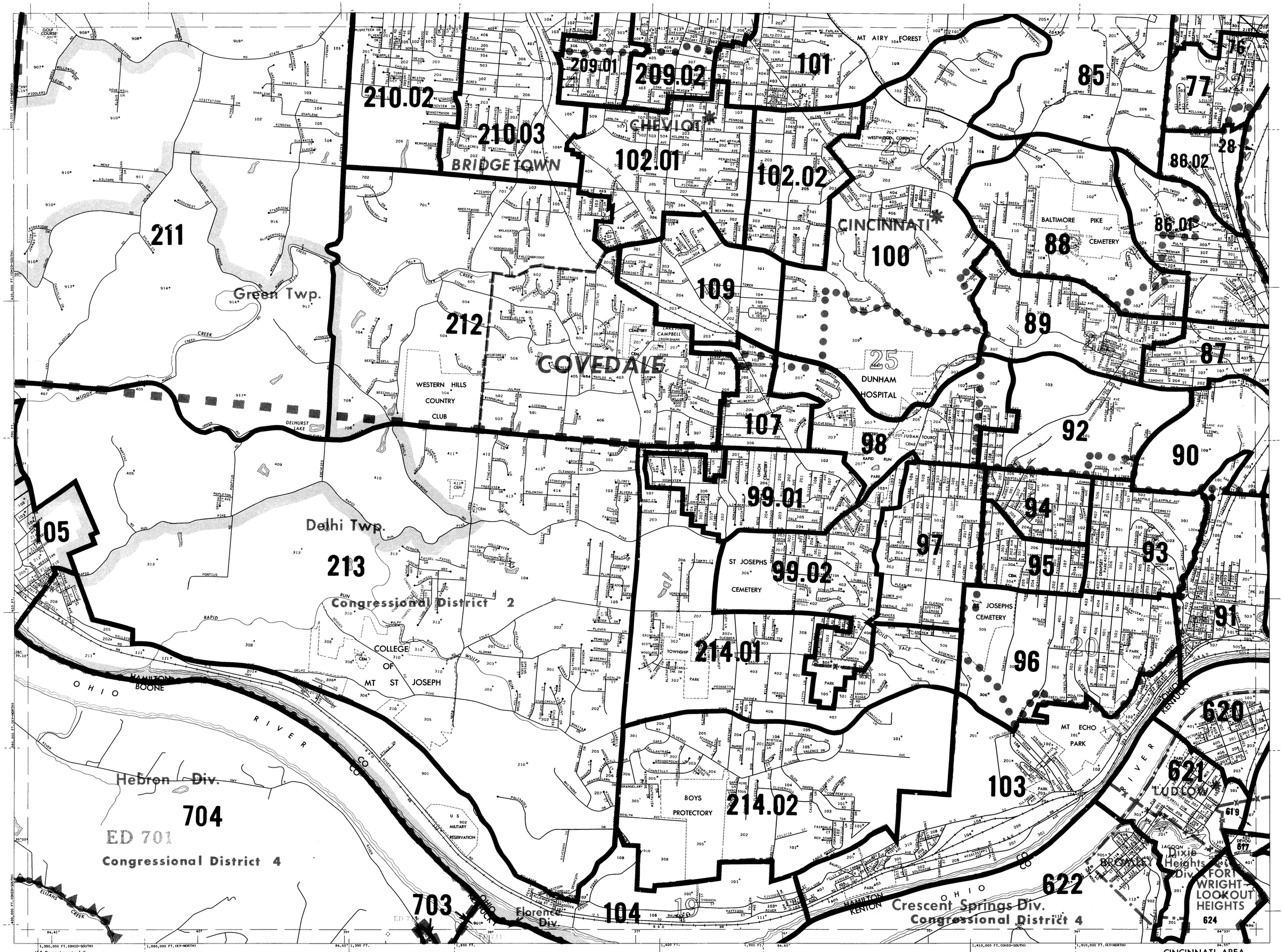

U.S. Department of Commerce,
Bureau of the Census,
Geography Division

BASE MAP COMPILED 1965

REVISIONS									
DATE	TYPE	DATE	TYPE	DATE	TYPE	DATE	TYPE	DATE	TYPE
2/8/71	COR								
10/1/71	Updated								

INDEX TO ADJOINING SHEETS

10 K-24	9 L-24	8 M-24
11 K-25	12 L-25	13 M-25
	19 L-26	18 M-26

CINCINNATI AREA
Metropolitan Map Series

Hamilton Co., Ohio
Boone Co., Ky.
Kenton Co., Ky.

MAP SHEET L-25 **12**

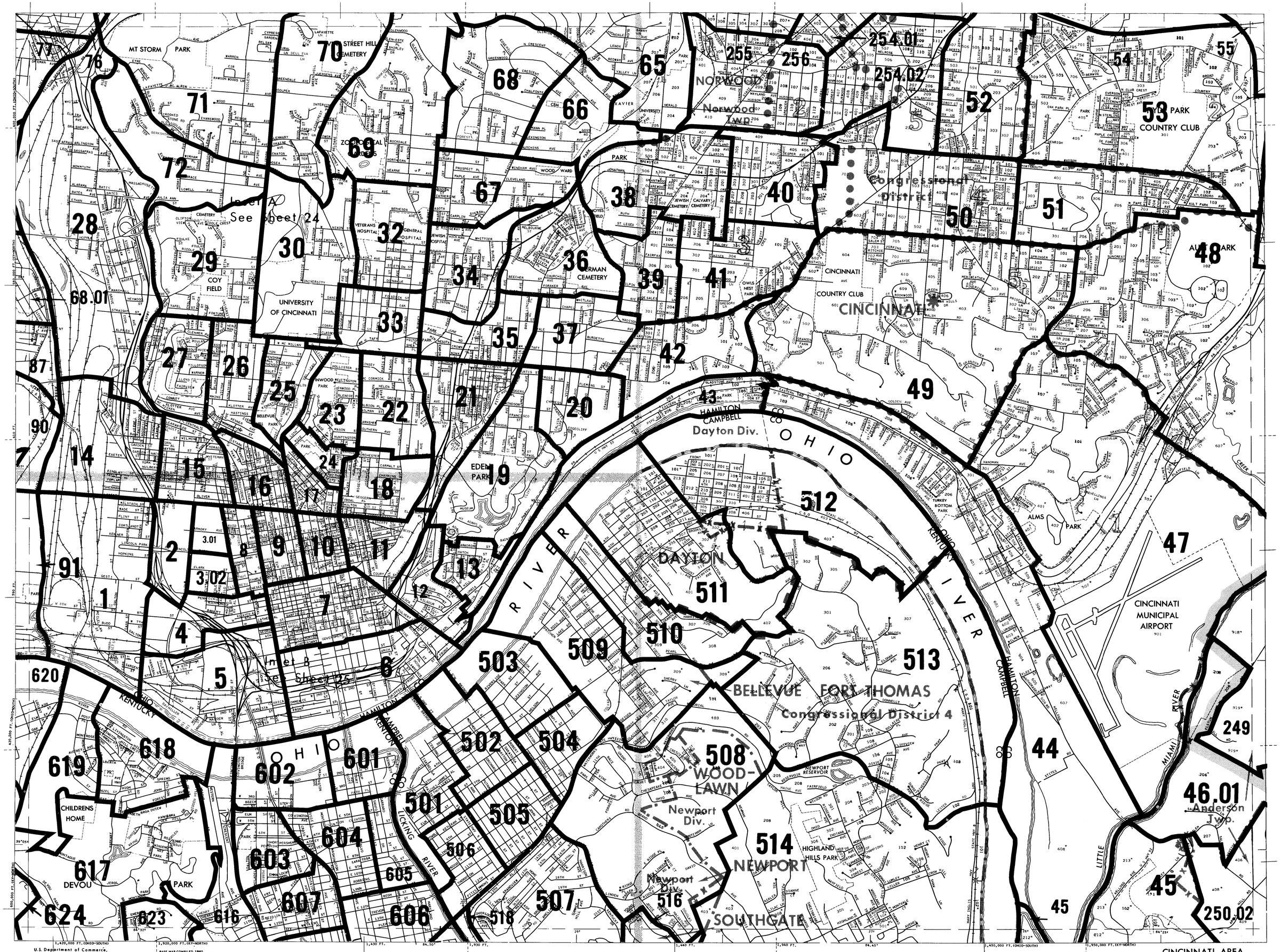

U.S. Department of Commerce,
Bureau of the Census,
Geography Division

BASE MAP COMPILED 1965

REVISIONS							
DATE	TYPE	DATE	TYPE	DATE	TYPE	DATE	TYPE
1/67	FEAD OGR						
3/70	O.C.M. CORR						
6/70	REVISION						

INDEX TO ADJOINING SHEETS

9 L-24	8 M-24	7 N-24
12 L-25	13 M-25	14 N-25
19 L-26	18 M-26	17 N-26

CINCINNATI AREA
Metropolitan Map Series

Hamilton Co., Ohio
Campbell Co., Ky.
Kenton Co., Ky.

MAP SHEET M-25 | 13

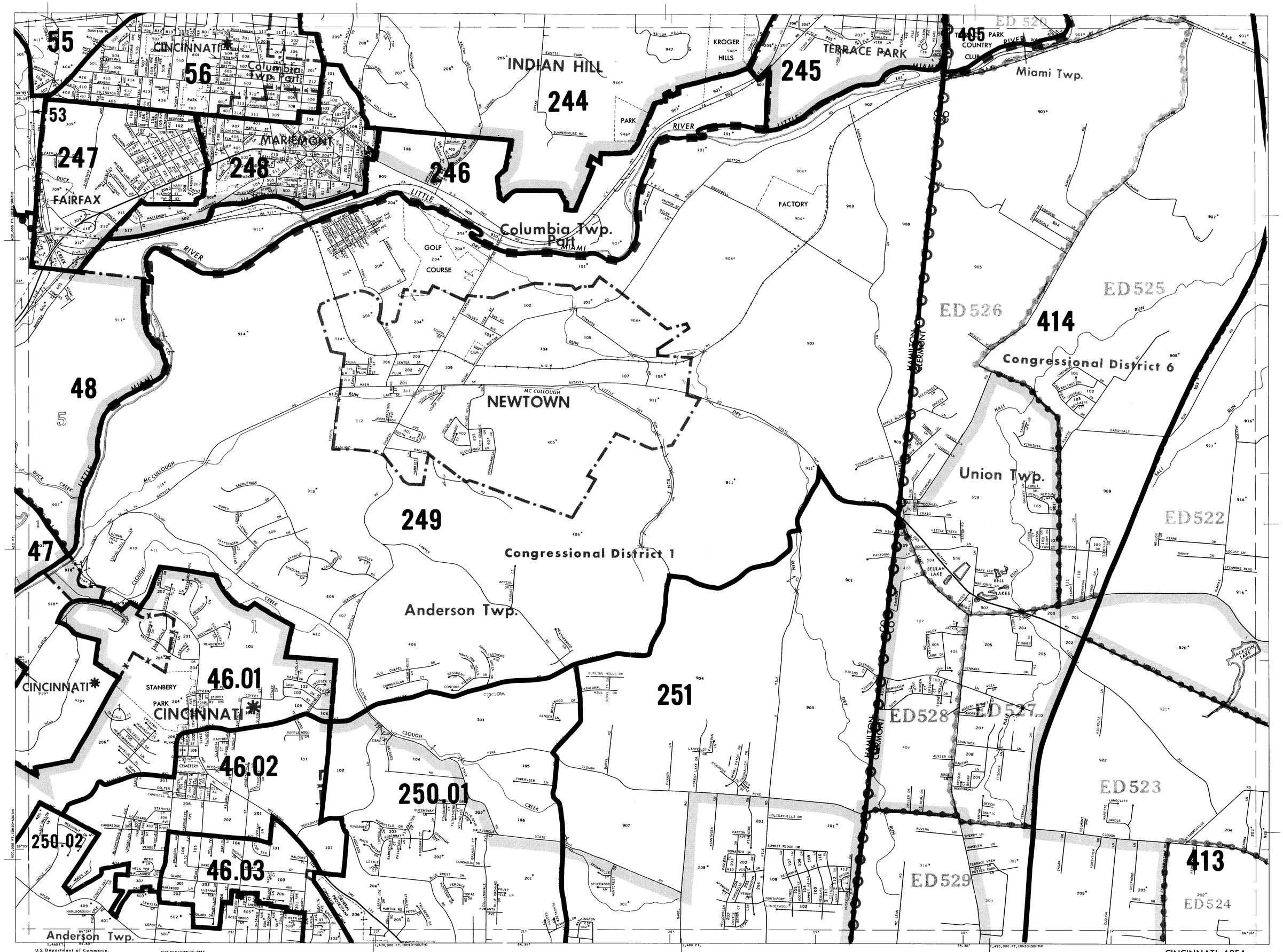

U.S. Department of Commerce,
Bureau of the Census,
Geography Division

BASE MAP COMPILED 1965

REVISIONS

DATE	TYPE	DATE	TYPE	DATE	TYPE	DATE	TYPE
1-6-67	FIELD COR.						
6-7-71	REVISED						

0 1000 2000 3000 4000 5000 6000 FEET
0 .1 .2 .3 .4 .5 .6 .7 .8 .9 1 MILE

NORTH

INDEX TO ADJOINING SHEETS

8 M-24	7 N-24	6 O-24
13 M-25	14 N-25	15 O-25
18 M-26	17 N-26	16 O-26

CINCINNATI AREA
Metropolitan Map Series

Clermont Co., Ohio
Hamilton Co., Ohio

MAP SHEET N-25 | 14

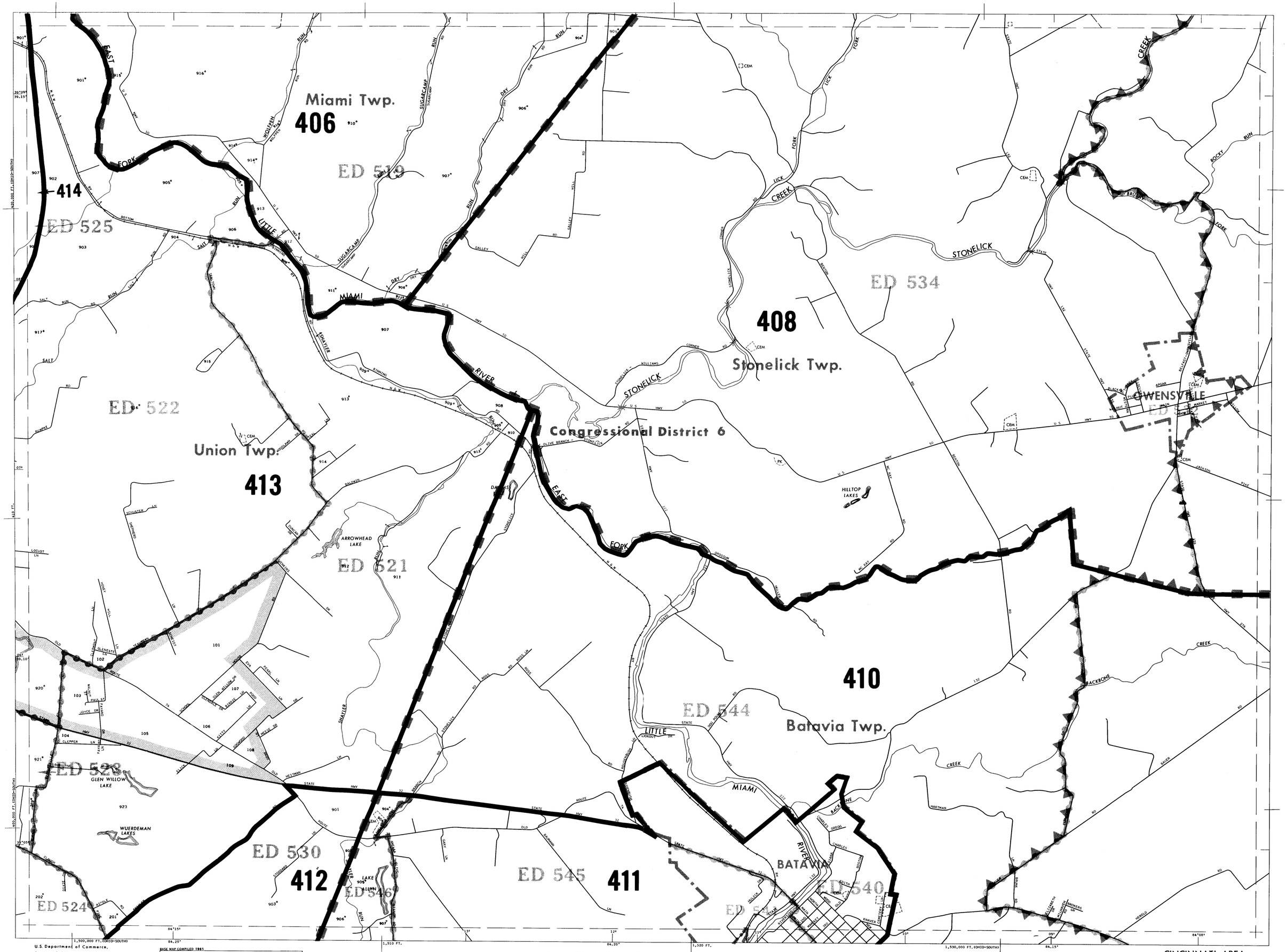

U.S. Department of Commerce,
Bureau of the Census,
Geography Division

BASE MAP COMPILED 1965

REVISIONS							
DATE	TYPE	DATE	TYPE	DATE	TYPE	DATE	TYPE

INDEX TO ADJOINING SHEETS

7 N-24	6 O-24	
14 N-25	15 O-25	
17 N-26	16 O-26	

CINCINNATI AREA
Metropolitan Map Series

Clermont Co., Ohio

MAP SHEET O-25 | 15

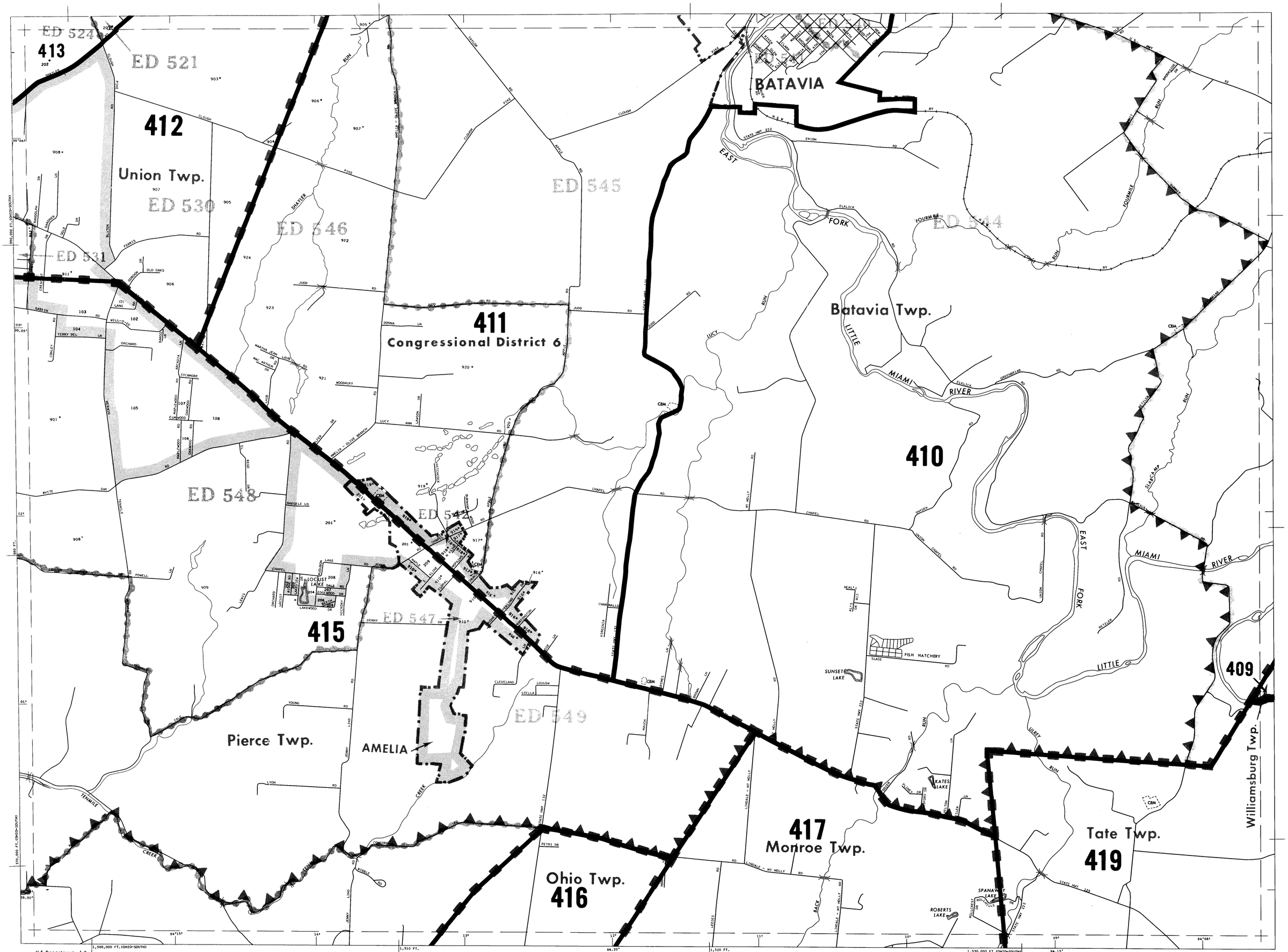

U.S. Department of Commerce,
Bureau of the Census,
Geography Division

BASE MAP COMPILED 1965

REVISIONS

DATE	TYPE	DATE	TYPE	DATE	TYPE	DATE	TYPE
2/69	FIELD COR.						
2/74	REVISED						

0 1000 2000 3000 4000 5000 6000 FEET
0 .1 .2 .3 .4 .5 .6 .7 .8 .9 1 MILE

NORTH

INDEX TO ADJOINING SHEETS

14 N-25	15 O-25	
17 N-26	16 O-26	
22 N-27		

CINCINNATI AREA
Metropolitan Map Series

Clermont Co., Ohio

MAP SHEET O-26 | 16

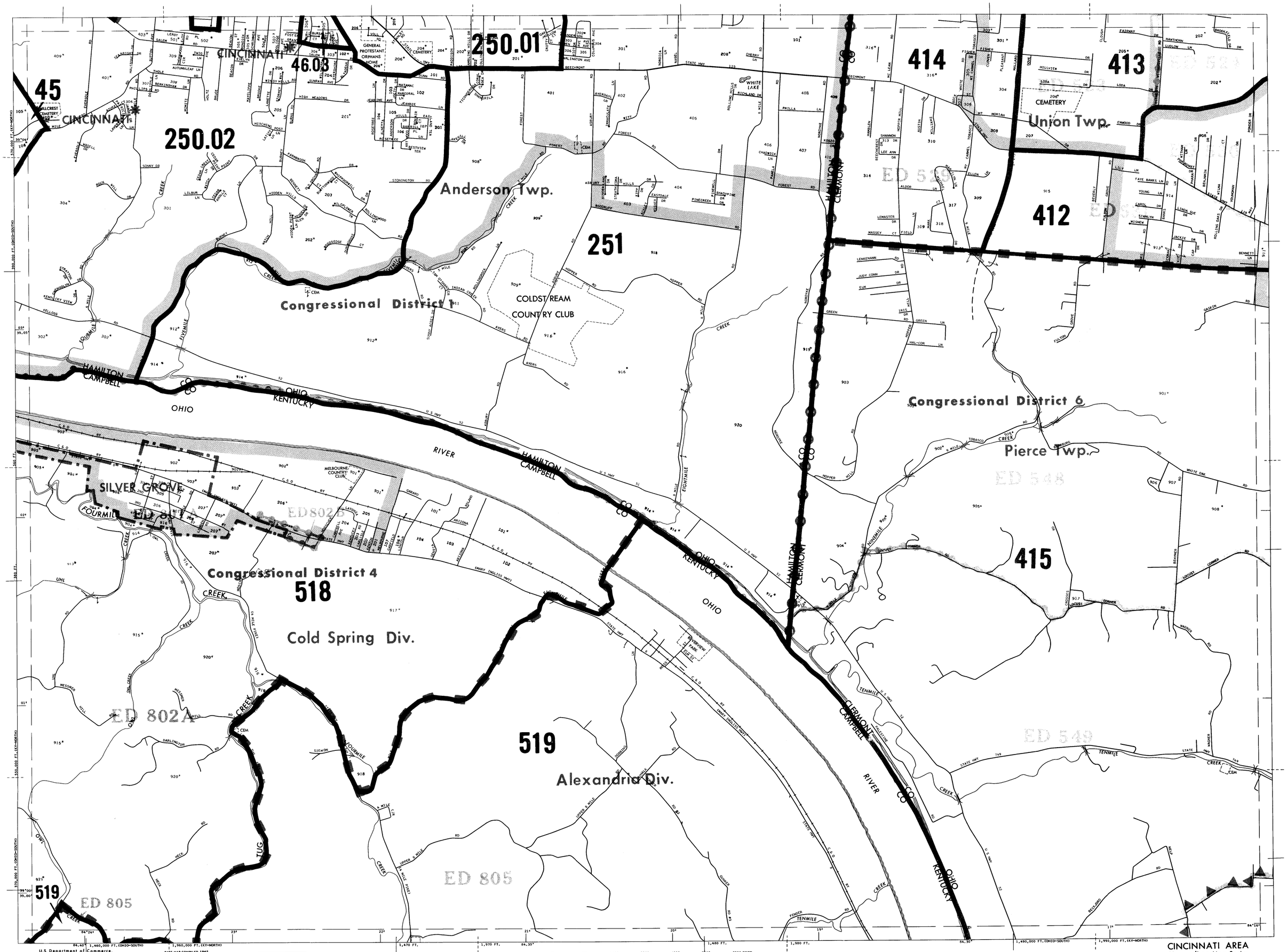

U.S. Department of Commerce,
Bureau of the Census,
Geography Division

BASE MAP COMPILED 1965

REVISIONS

DATE	TYPE	DATE	TYPE	DATE	TYPE	DATE	TYPE
1-7-71	FIELD CHK.						
6-11-71	REVISED						

0 1000 2000 3000 4000 5000 6000 FEET
0 .1 .2 .3 .4 .5 .6 .7 .8 .9 1 MILE

NORTH

INDEX TO ADJOINING SHEETS

13 M-25	14 N-25	15 O-25
18 M-26	17 N-26	16 O-26
21 M-27	22 N-27	

CINCINNATI AREA
Metropolitan Map Series
Clermont Co., Ohio
Hamilton Co., Ohio
Campbell Co., Ky.

MAP SHEET N-26 17

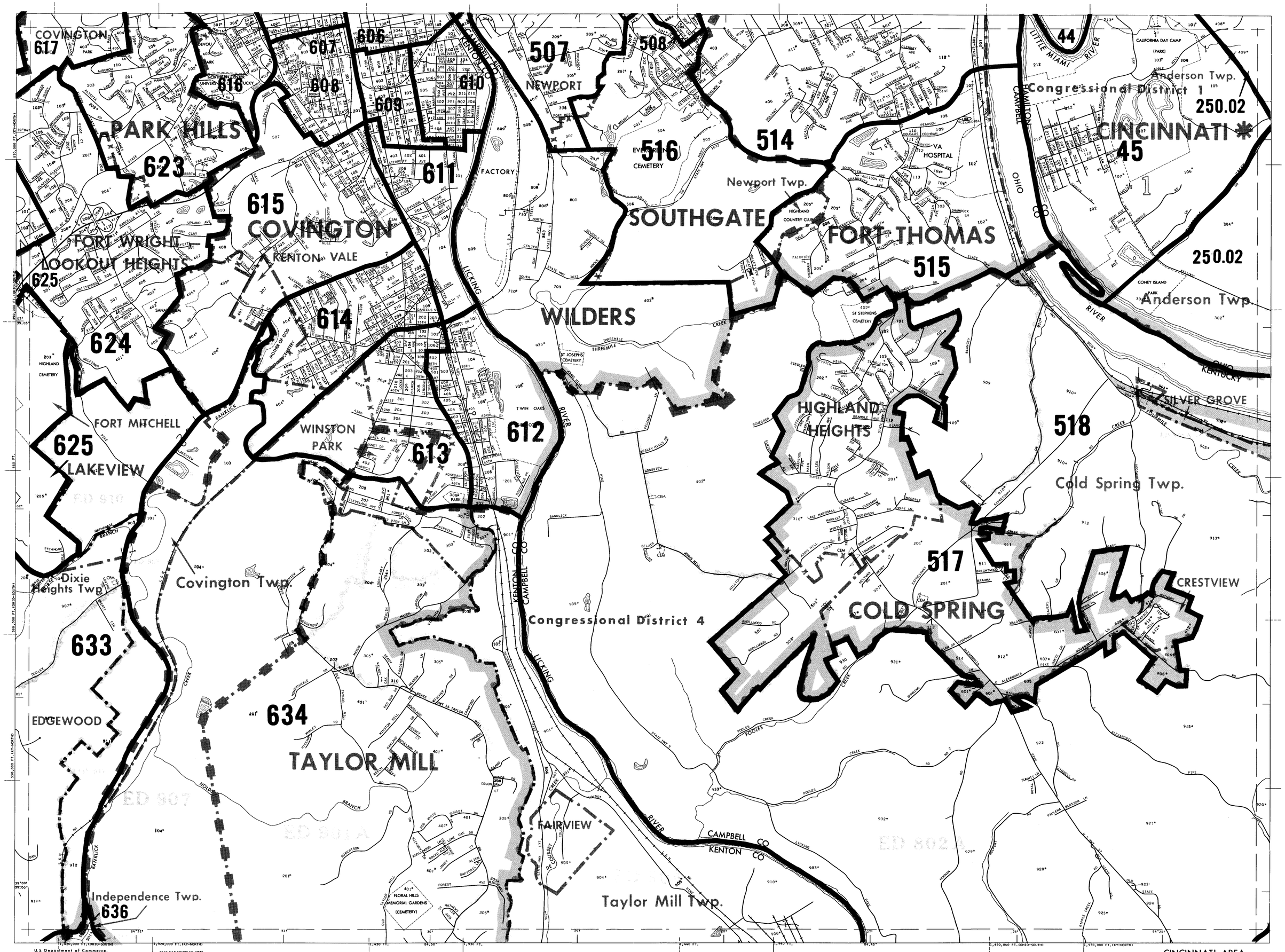

U.S. Department of Commerce,
Bureau of the Census,
Geography Division

BASE MAP COMPILED 1965

REVISIONS

DATE	TYPE	DATE	TYPE	DATE	TYPE	DATE	TYPE
1965	FIELD CAR.						

0 1000 2000 3000 4000 5000 6000 FEET
0 .1 .2 .3 .4 .5 .6 .7 .8 .9 1 MILE

NORTH

INDEX TO ADJOINING SHEETS

12 L-25	13 M-25	14 N-25
19 L-26	18 M-26	17 N-26
20 L-27	21 M-27	22 N-27

CINCINNATI AREA
Metropolitan Map Series

Hamilton Co., Ohio
Campbell Co., Ky.
Kenton Co., Ky.

MAP SHEET M-26 | 18

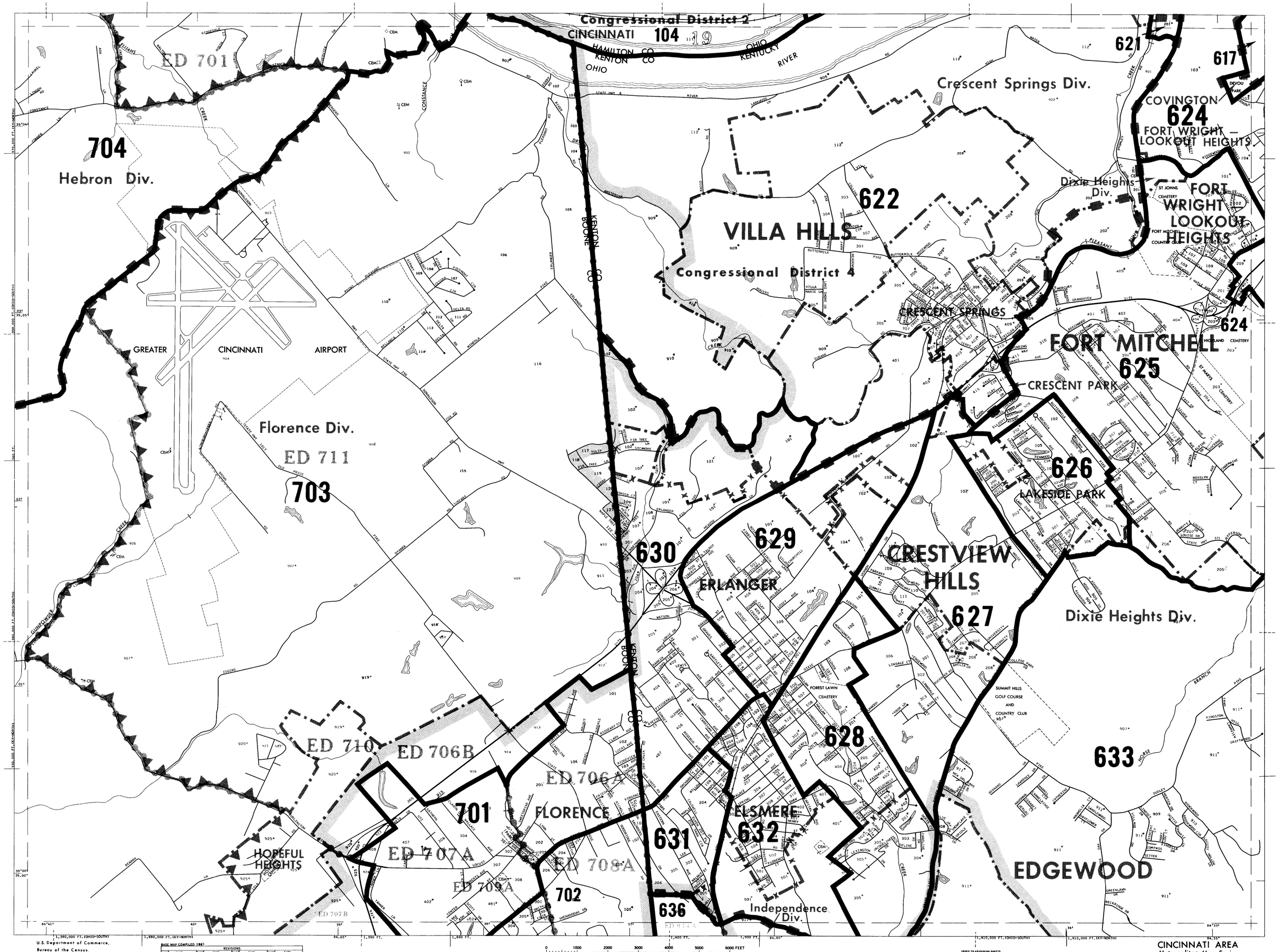

U.S. Department of Commerce,
Bureau of the Census,
Geography Division

BASE MAP COMPILED 1965

REVISIONS

DATE	TYPE	DATE	TYPE	DATE	TYPE	DATE	TYPE
3-6-71	FIELD CHK. REVISED						

0 1000 2000 3000 4000 5000 6000 FEET
0 .1 .2 .3 .4 .5 .6 .7 .8 .9 1 MILE

NORTH

INDEX TO ADJOINING SHEETS

11 K-25	12 L-25	13 M-25
	19 L-26	18 M-26
	20 L-27	21 M-27

CINCINNATI AREA
Metropolitan Map Series

Hamilton Co., Ohio
Boone Co., Ky.
Kenton Co., Ky.

MAP SHEET L-26 | 19

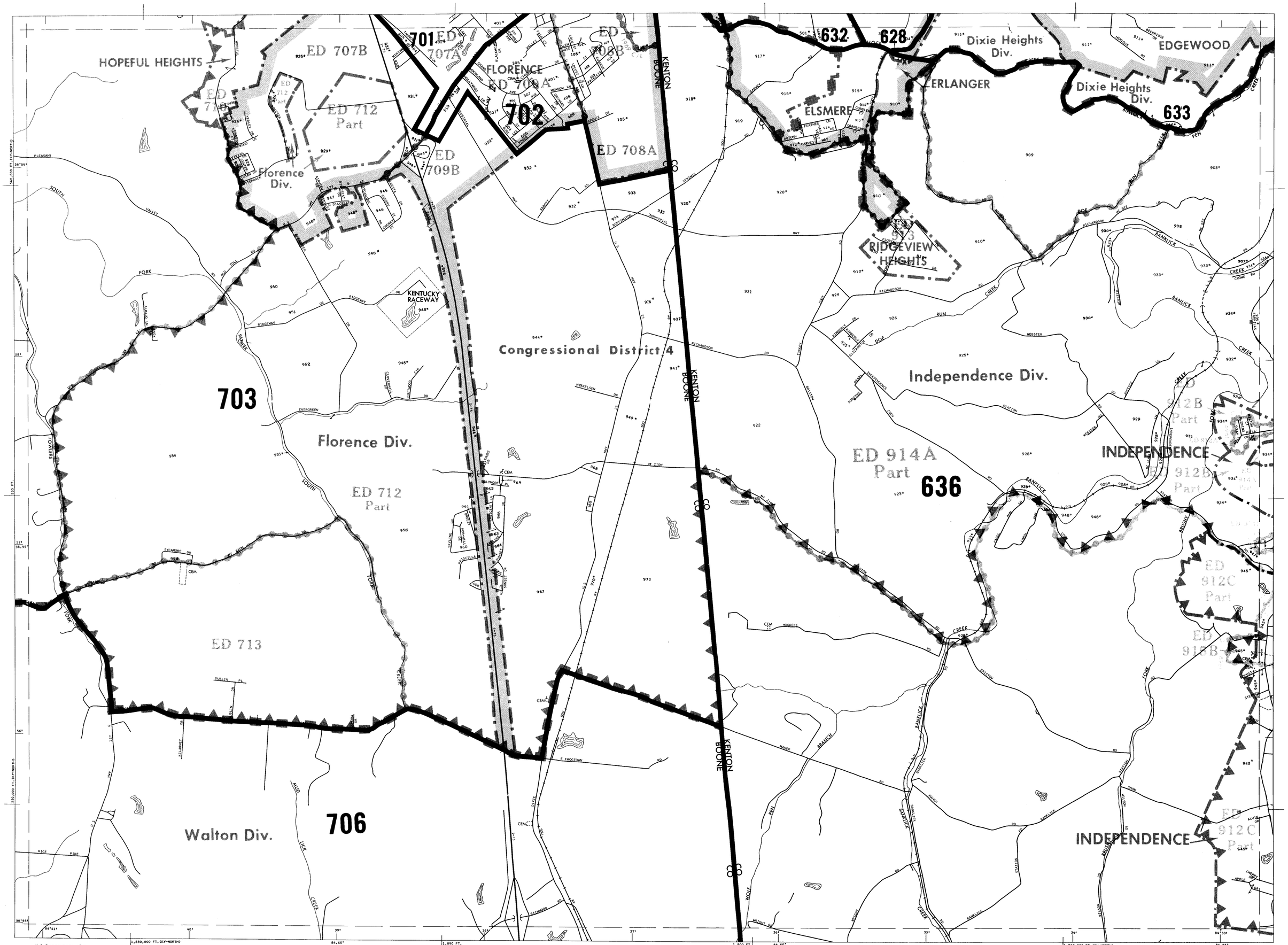

U.S. Department of Commerce,
Bureau of the Census,
Geography Division

BASE MAP COMPILED 1965

REVISIONS

DATE	TYPE	DATE	TYPE	DATE	TYPE	DATE	TYPE
1968	FIELD CAR.						
1971	REVISED						

INDEX TO ADJOINING SHEETS

	19 L-26	18 M-26
	20 L-27	21 M-27

CINCINNATI AREA
Metropolitan Map Series

Boone Co., Ky.
Kenton Co., Ky.

MAP SHEET L-27 20

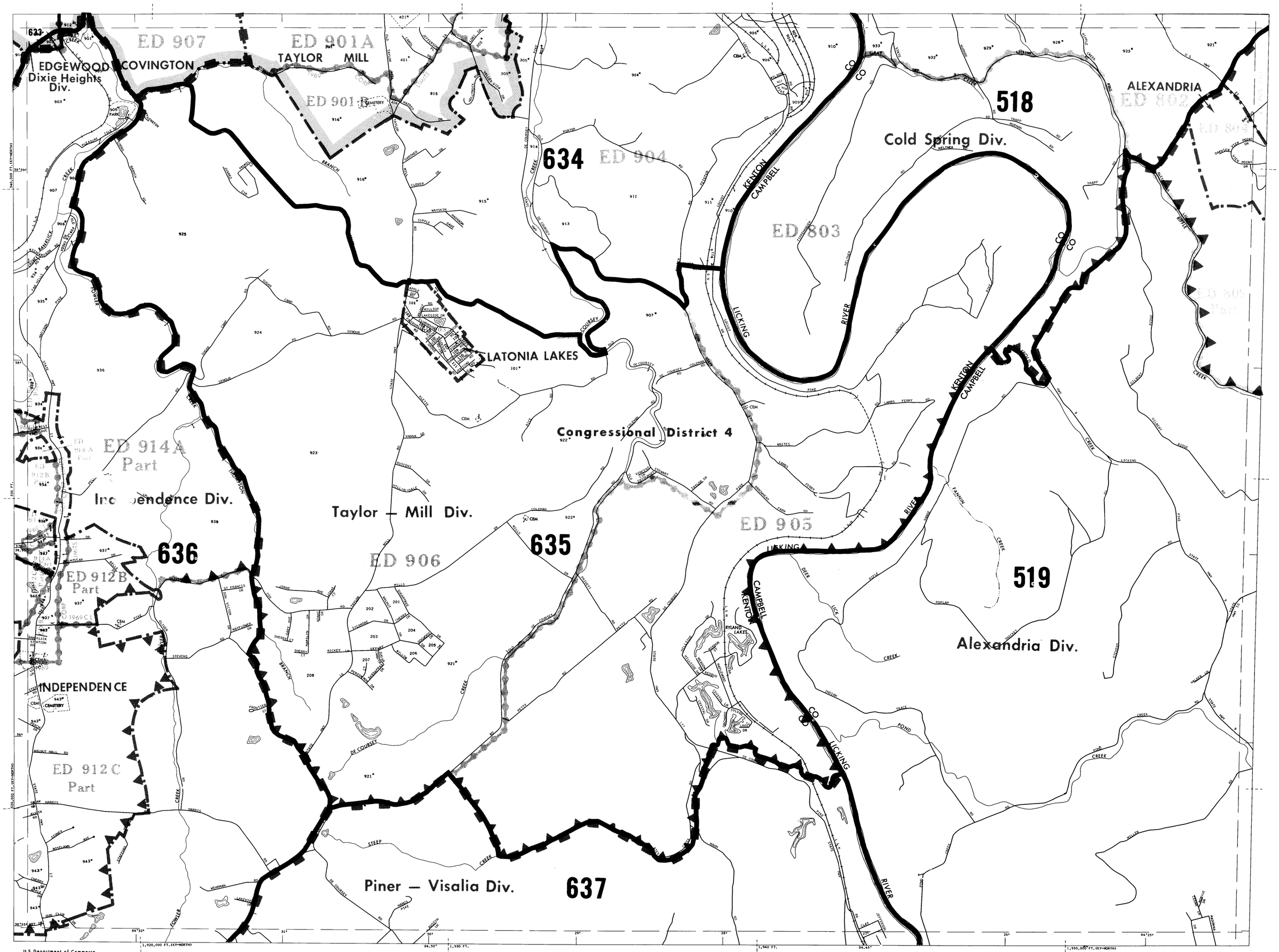

U.S. Department of Commerce,
Bureau of the Census,
Geography Division

BASE MAP COMPILED 1965

REVISIONS

DATE	TYPE	DATE	TYPE	DATE	TYPE	DATE	TYPE
1969	FIELD CHK.						
1970	REVISED						

0 1000 2000 3000 4000 5000 6000 FEET
0 .1 .2 .3 .4 .5 .6 .7 .8 .9 1 MILE

NORTH

INDEX TO ADJOINING SHEETS

19 L-26	18 M-26	17 N-26
20 L-27	21 M-27	22 N-27

CINCINNATI AREA
Metropolitan Map Series

Campbell Co., Ky.
Kenton Co., Ky.

MAP SHEET M-27

21

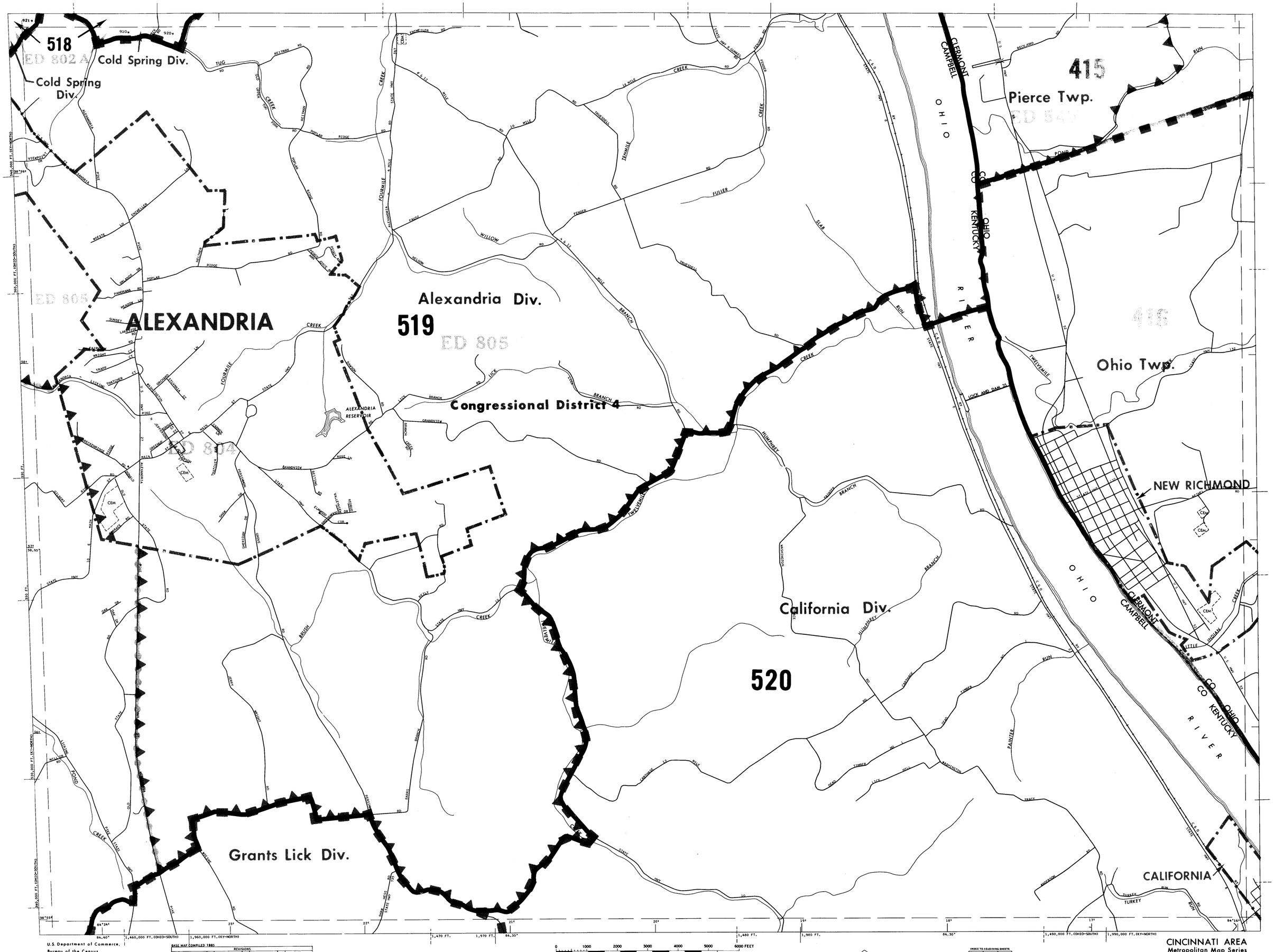
518
ED 802 A
Cold Spring Div.
Cold Spring Div.
415
Pierce Twp.
ED 540
ALEXANDRIA
ED 805
Alexandria Div.
519
ED 805
Congressional District 4
ALEXANDRIA RESERVOIR
ED 804
416
Ohio Twp.
NEW RICHMOND
California Div.
520
Grants Lick Div.
CALIFORNIA
OHIO RIVER
CLERMONT
CAMPBELL
OHIO
KENTUCKY
CO
CO
CEM
TUG CREEK
FOURMILE CREEK
TEMMILE CREEK
WILLOW BRANCH
FULLER
SLAB RUN
HUMPHREY BRANCH
TWELVEMILE CREEK
BRUSH CREEK
POND CREEK
PAINTER RUN
TURKEY RUN
LOCK AND DAM 35
U.S. Department of Commerce,
Bureau of the Census,
Geography Division
BASE MAP COMPILED 1965
REVISIONS
DATE TYPE DATE TYPE DATE TYPE DATE TYPE
0 1000 2000 3000 4000 5000 6000 FEET
0 .1 .2 .3 .4 .5 .6 .7 .8 .9 1 MILE
NORTH
INDEX TO ADJOINING SHEETS
18 M-26
17 N-26
16 O-26
21 M-27
22 N-27
CINCINNATI AREA
Metropolitan Map Series
Clermont Co., Ohio
Campbell Co., Ky.
MAP SHEET N-27
22

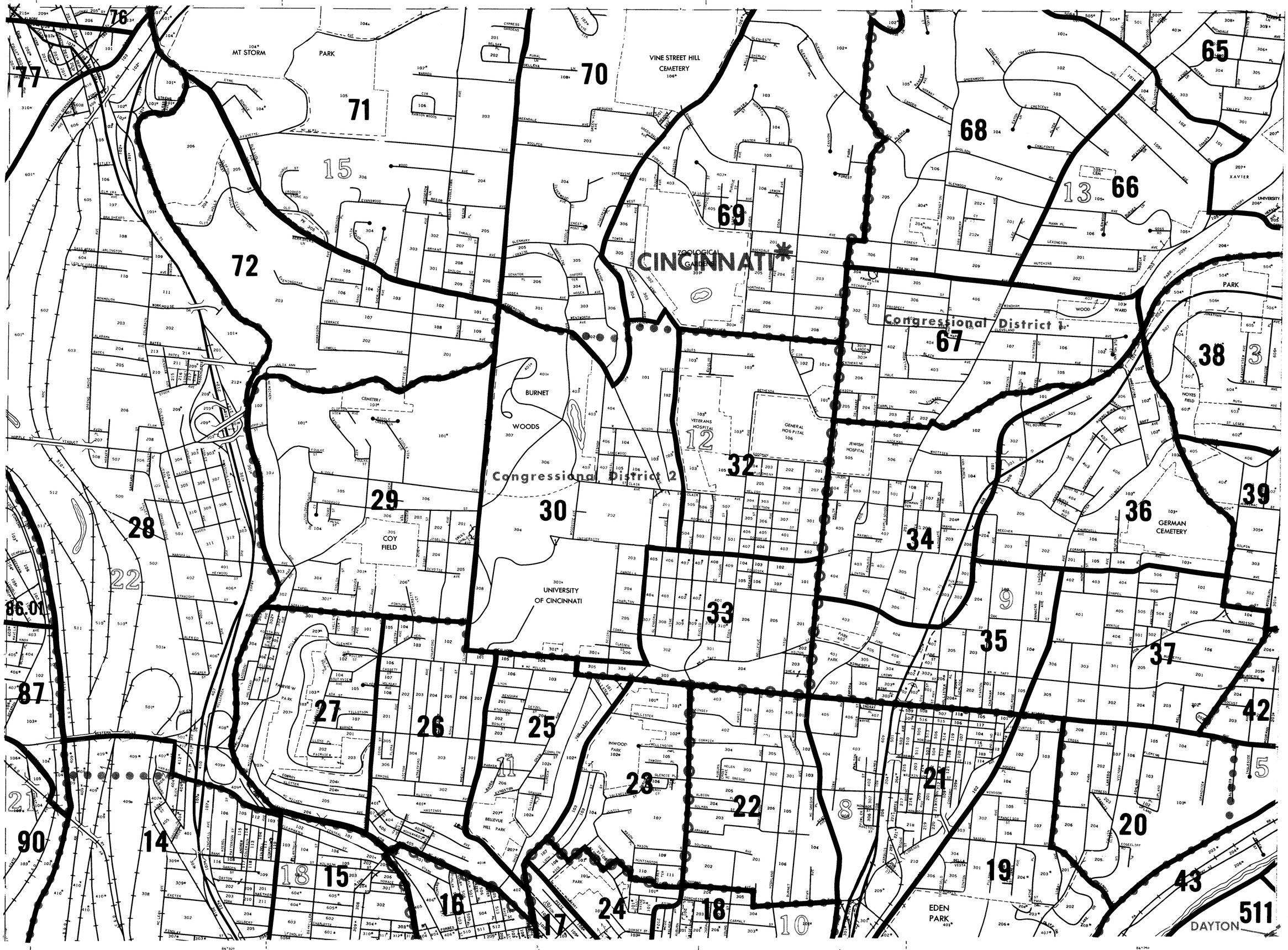

U.S. Department of Commerce,
Bureau of the Census,
Geography Division

BASE MAP COMPILED 1967

REVISIONS							
DATE	TYPE	DATE	TYPE	DATE	TYPE	DATE	TYPE
U.R.REVISION							

0 1000 2000 3000 4000 5000 6000 FEET
0 .1 .2 .3 .4 .5 .6 .7 .8 .9 1 MILE

NORTH

Inset A See Sheet 13

CINCINNATI AREA
Metropolitan Map Series
MAP SHEET 23

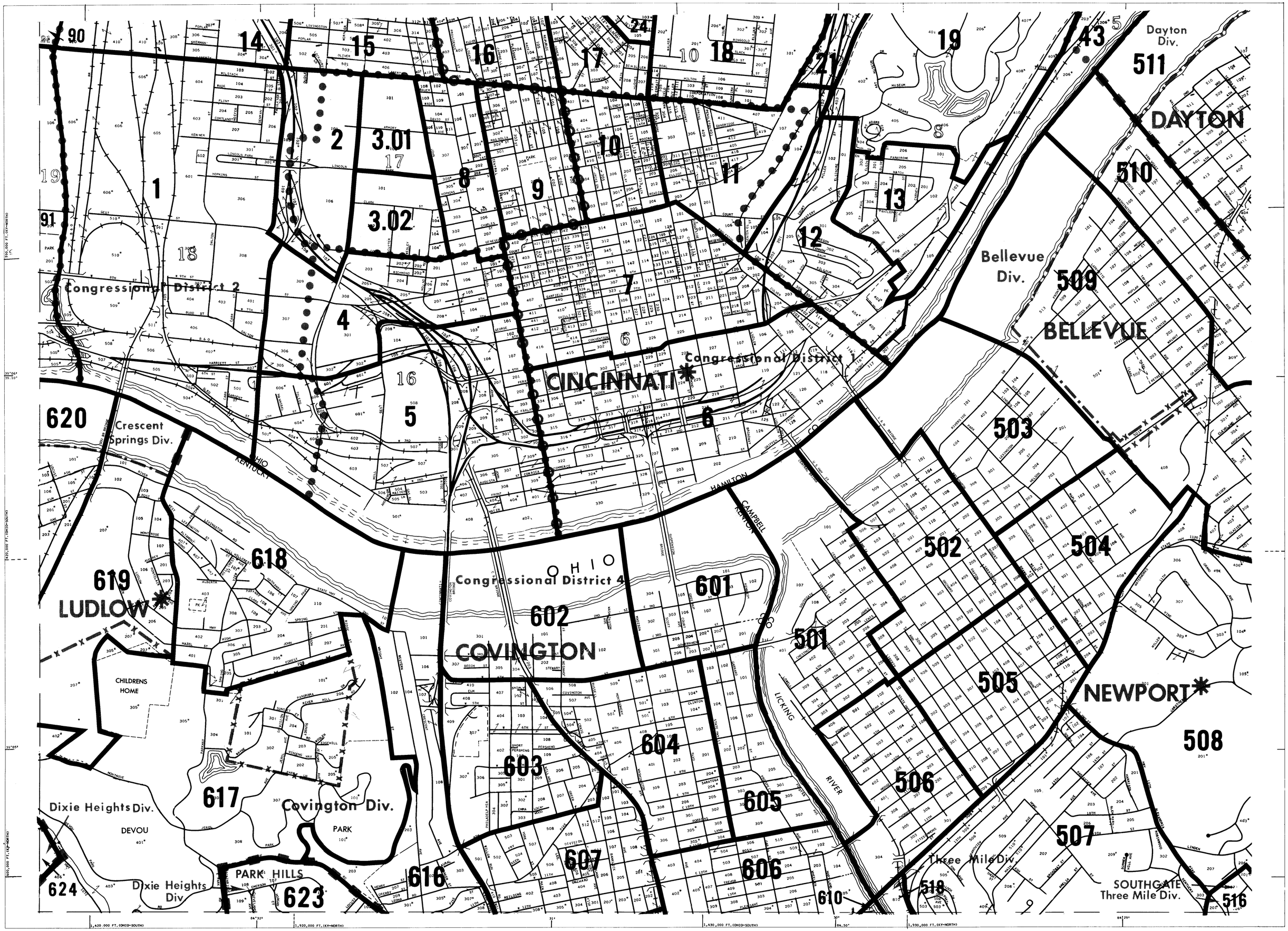

U.S. Department of Commerce,
Bureau of the Census,
Geography Division

BASE MAP COMPILED 1967

REVISIONS									
DATE	TYPE	DATE	TYPE	DATE	TYPE	DATE	TYPE	DATE	TYPE
4-71	REVISED								

0 1000 2000 3000 4000 5000 6000 FEET
0 .1 .2 .3 .4 .5 .6 .7 .8 .9 1 MILE

NORTH

Inset B See Sheet 13

CINCINNATI AREA
Metropolitan Map Series

Hamilton Co., Ohio
Campbell Co., Ky.
Kenton Co., Ky.

MAP SHEET 24