METROPOLITAN MAP SERIES

CANTON, OHIO

URBANIZED AREA

LEGEND

Physical Features

- Limited access highway
- Street
- Railroad
- Power line
- Parks, institutions, reservations and cemeteries
- Other features as identified
- Streams

1970 Census Boundary Symbols and Area Identifications

This map set contains a large block numbered area in the central portion of the urbanized area which does not contain enumeration districts (ED's) and may be recognized by the absence of ED boundaries and numbers. This area is known as the "computer list" area for which addresses, recorded on computer tape, were used for the mailing of census questionnaires.

For the area in which computer list enumeration methods were used, unpublished data are available by block group rather than by ED. Block groups are not defined by symbols on these maps, but each block group within a census tract can readily be identified by the first digit of the block numbers. For example, Block Group 3 in Census Tract 22 consists of all blocks in that tract with numbers from 301 through 399 that are not identified as being within an ED.

- UNITED STATES / MEXICO — International
- WASHINGTON / OREGON — State
- DE KALB CO. / STEELE CO. — County or equivalent area
- Incorporated Place
- NOBLE — Incorporated Place Name
- NOBLE* — Incorporated Place coextensive with Minor Civil Division or Census County Division
- 1960 Incorporated Place boundary where different from January 1, 1970 boundary
- Ward or equivalent area
- 16 — Ward Number
- Congressional District
- 15 — Congressional District Number
- Minor Civil Division or Census County Division
- Rock Twp. — Minor Civil Division or Census County Division Name
- Urbanized Area Limit
- Unincorporated Place
- DALE — Unincorporated Place Name
- County Tie–In (Beyond this line ED boundaries are shown on other maps.)
- 586 — Census Tract
- Census Tract Number (Numbers greater than 9500 identify block numbering areas where no census tracts exist.)
- Enumeration District (Other boundaries are also ED boundaries. The ED boundary symbol is shown only where it does not coincide with other boundaries except that it always appears to separate the computer list area from the ED area.)
- ED 50 — Enumeration District Number
- S-ED 45 — Special Enumeration District Number
- S-ED 7 — Special Enumeration District for which no boundary is shown (Usually a special type of dwelling, e.g., institution)
- 245 — Block Number
- 223* — Asterisk indicates that this block number is repeated on an adjacent map sheet or elsewhere within the block
- Features crossed by these "Fish–Hooks" are not block boundaries
- Arrow is used to connect identification label to an area that is too small to contain the label.
- Inset Map Limits
- Outer limit of block area (Symbol is shown only on sheets needed to indicate the report in which block statistics appear.)

Selected Boundary Symbol Combinations

Symbols can become confusing where several boundaries coincide. Frequently encountered combinations are illustrated.

- County and Congressional District
- Minor Civil Division or a Census County Division and Incorporated Place
- 1960 Incorporated Place Limit where different from 1970 and Minor Civil Division
- Minor Civil Division or Census County Division and Unincorporated Place
- Census Tract and Incorporated Place
- Minor Civil Division or Census County Division and Congressional District
- Census Tract and Minor Civil Division or Census County Division
- Census Tract and Ward
- Incorporated Place and County Tie–In
- Enumeration District and County Tie–In

METROPOLITAN MAP SERIES

CANTON, OHIO

URBANIZED AREA

INDEX TO SHEETS

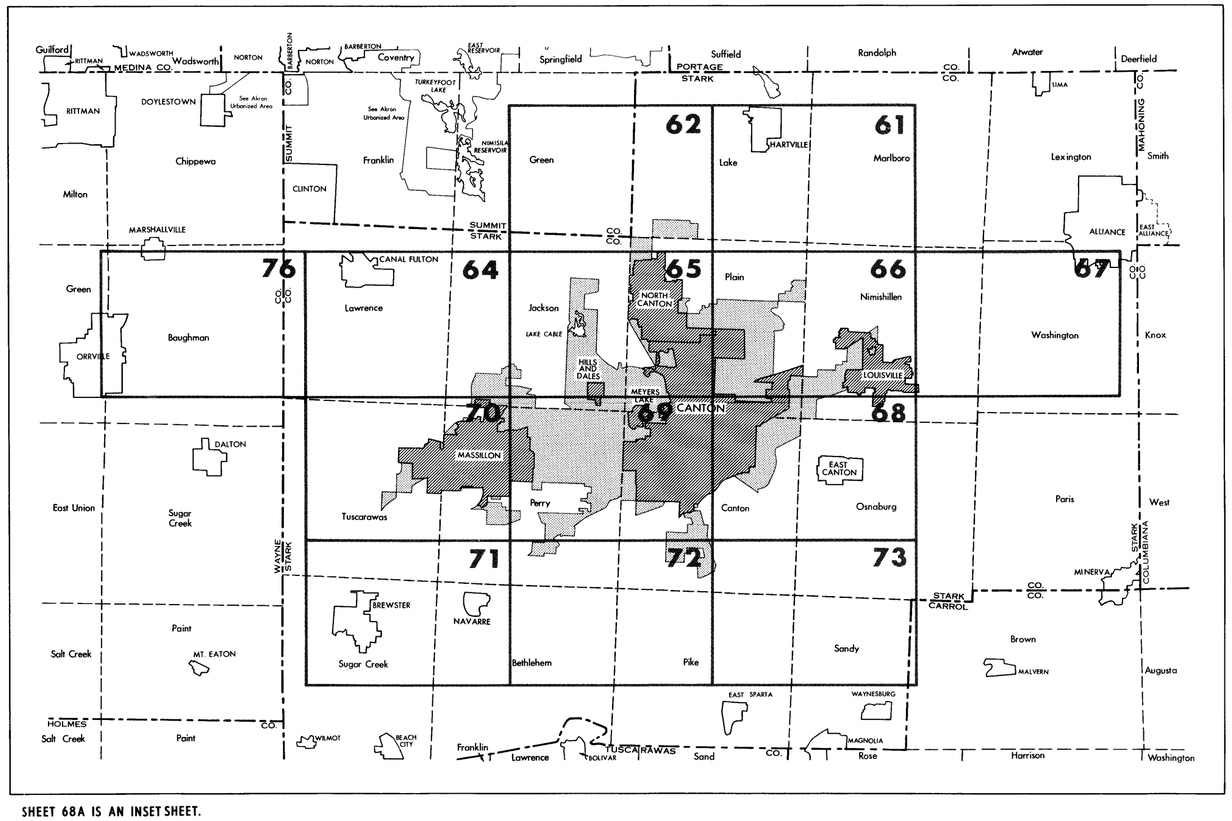

SHEET 68A IS AN INSET SHEET.

U. S. DEPARTMENT OF COMMERCE
BUREAU OF THE CENSUS

1970 Census of Housing
BLOCK STATISTICS
CANTON, OHIO URBANIZED AREA
HC(3)–176

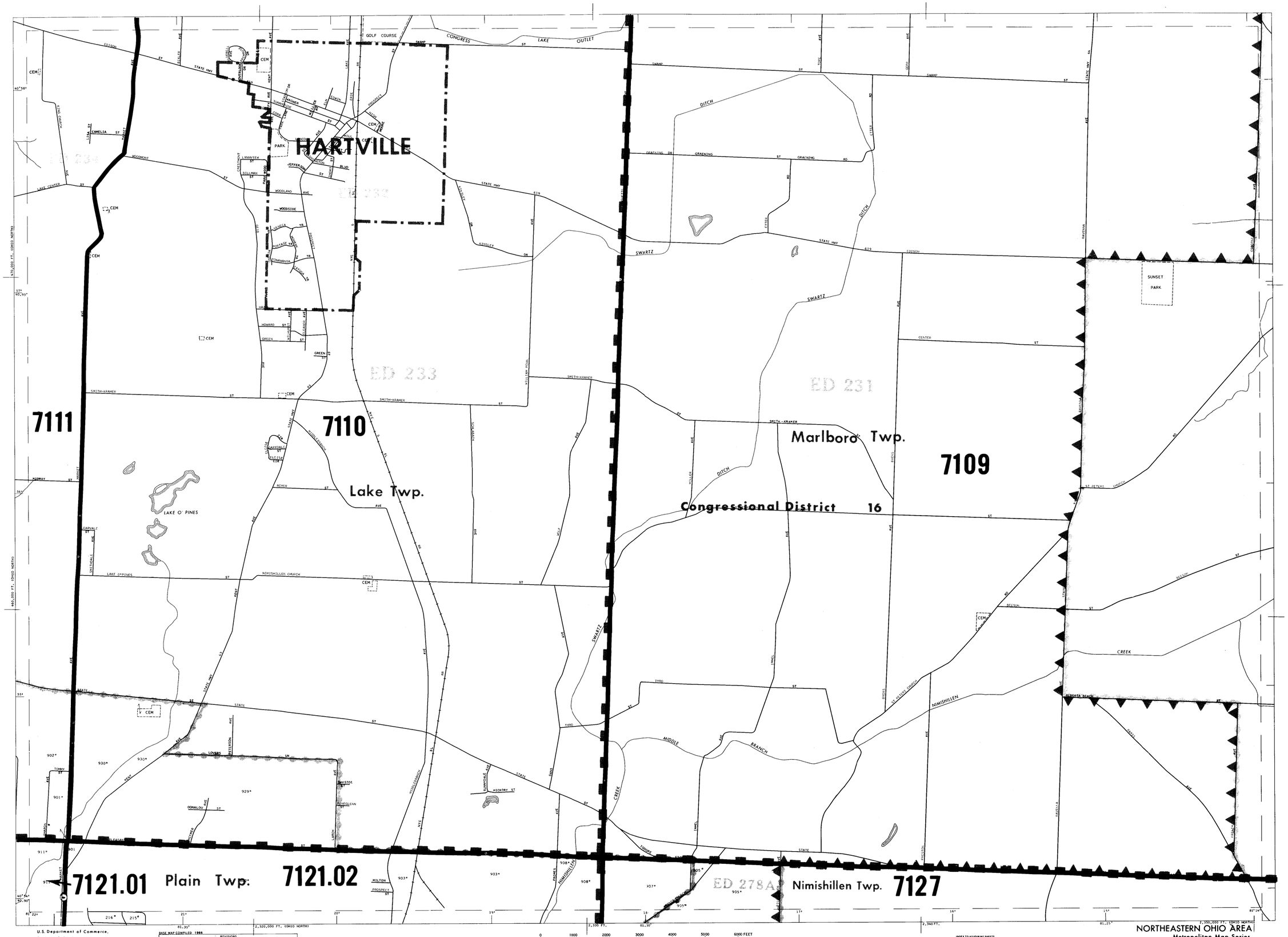

U.S. Department of Commerce,
Bureau of the Census,
Geography Division

BASE MAP COMPILED 1966

REVISIONS

DATE	TYPE	DATE	TYPE	DATE	TYPE	DATE	TYPE
1-31-1966							
1-31-1966							
1-31-1966							
1-31-1966							

INDEX TO ADJOINING SHEETS

59 O-32	60 P-32	
62 O-33	61 P-33	
65 O-34	66 P-34	67 O-34

NORTHEASTERN OHIO AREA
Metropolitan Map Series

Stark Co., Ohio

MAP SHEET P-33 61

CANTON URBANIZED AREA

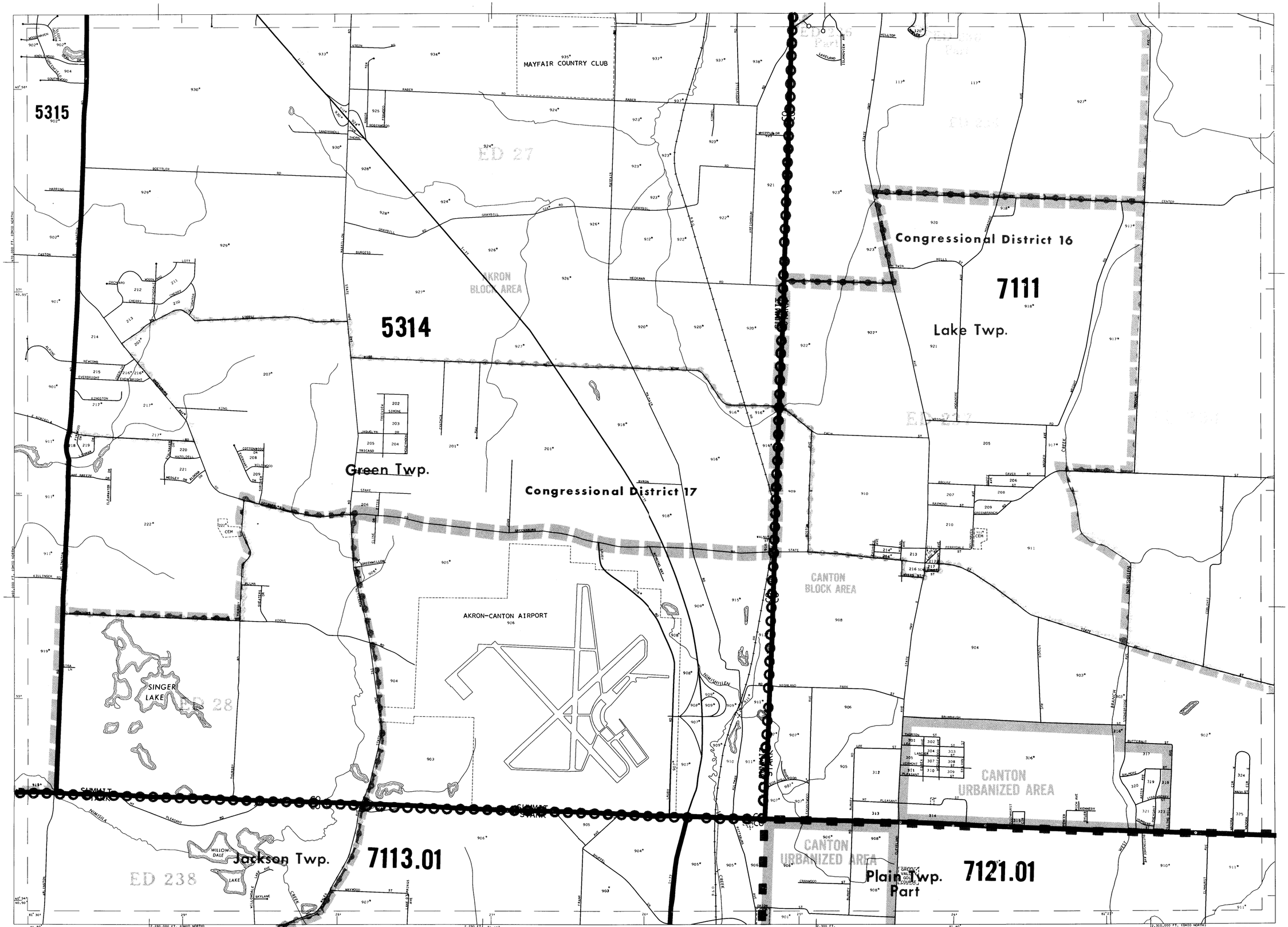

U.S. Department of Commerce,
Bureau of the Census,
Geography Division

BASE MAP COMPILED 1968

REVISIONS

DATE	TYPE	DATE	TYPE	DATE	TYPE	DATE	TYPE
63	62	61					
64	65	66					

INDEX TO ADJOINING SHEETS

58 N-32	59 O-32	60 P-32
63 N-33	62 O-33	61 P-33
64 N-34	65 O-34	66 P-34

NORTHEASTERN OHIO AREA
Metropolitan Map Series

Stark Co., Ohio
Summit Co., Ohio

MAP SHEET 62
O-33

CANTON URBANIZED AREA

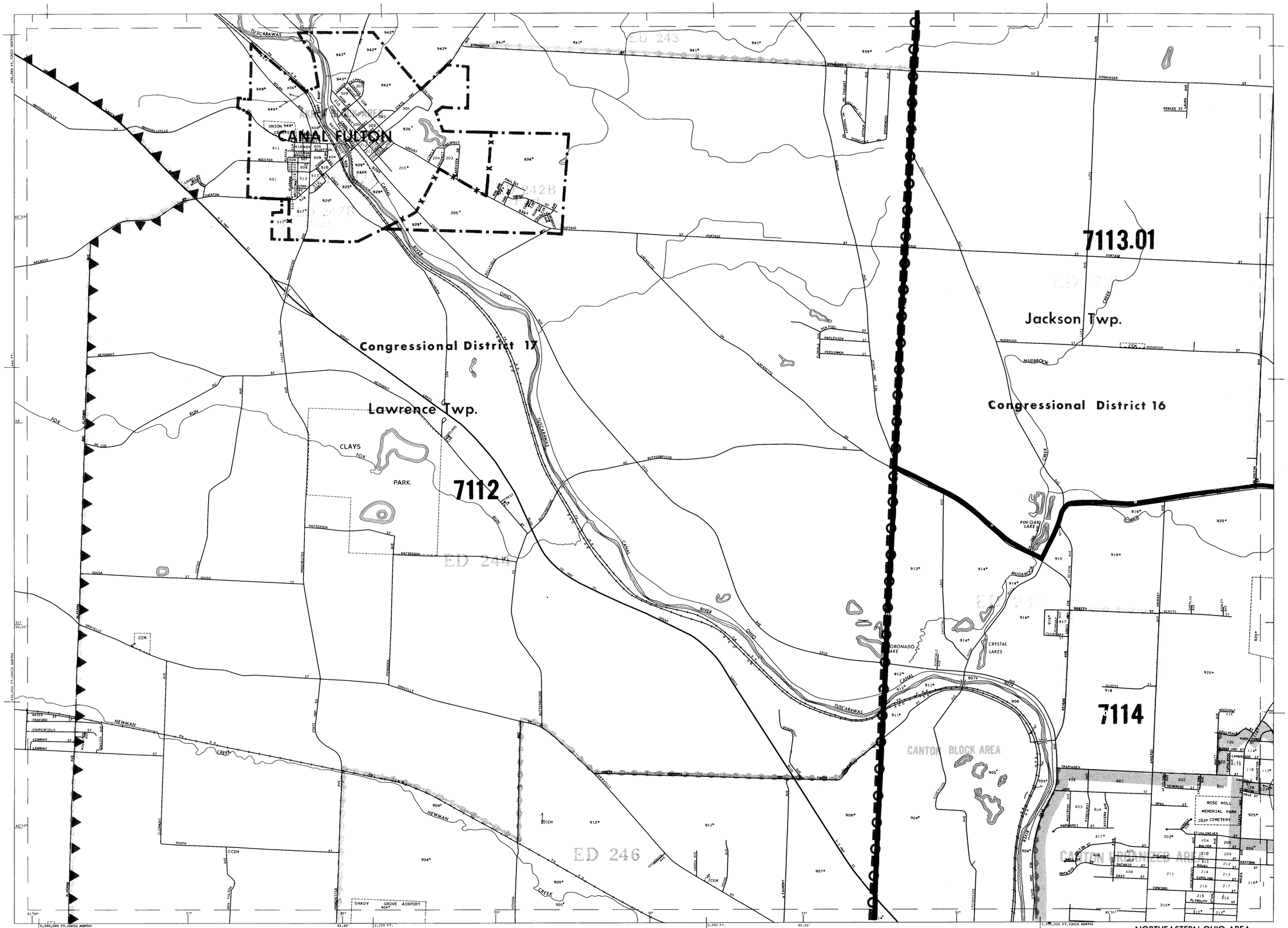

U.S. Department of Commerce,
Bureau of the Census,
Geography Division

BASE MAP COMPILED 1966

REVISIONS

DATE	TYPE	DATE	TYPE	DATE	TYPE	DATE	TYPE

SEE REVISION

0 1000 2000 3000 4000 5000 6000 FEET

0 .1 .2 .3 .4 .5 .6 .7 .8 .9 1 MILE

NORTH

INDEX TO ADJOINING SHEETS

75 N-33	63 N-33	62 O-33
	64 N-34	65 O-34
	70 N-35	69 O-35

NORTHEASTERN OHIO AREA
Metropolitan Map Series
Stark Co., Ohio
MAP SHEET N-34
64

CANTON URBANIZED AREA

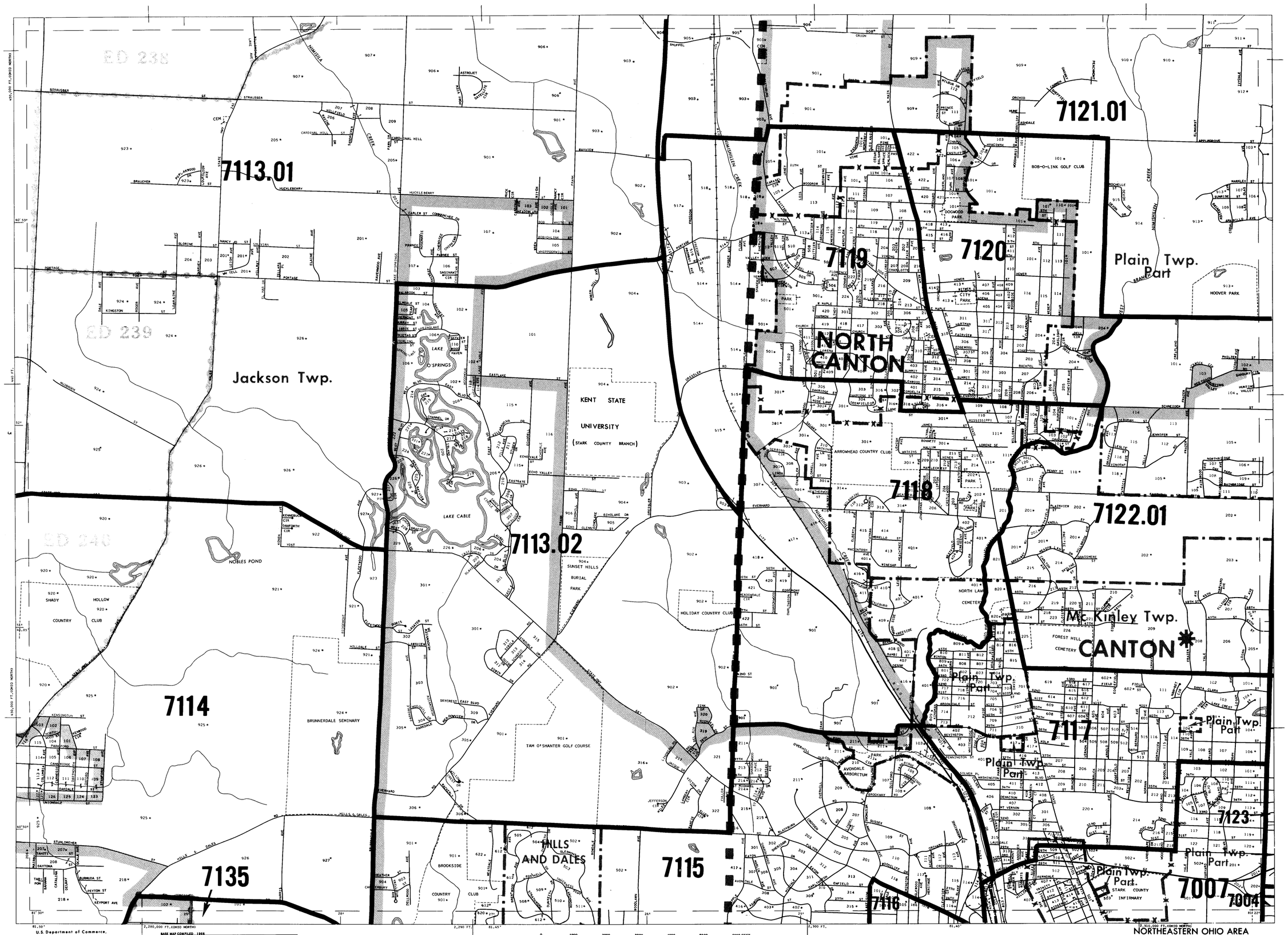

U.S. Department of Commerce,
Bureau of the Census,
Geography Division

BASE MAP COMPILED 1966

REVISIONS

DATE	TYPE	DATE	TYPE	DATE	TYPE	DATE	TYPE

0 1000 2000 3000 4000 5000 6000 FEET
0 .1 .2 .3 .4 .5 .6 .7 .8 .9 1 MILE

INDEX TO ADJOINING SHEETS

63 N-33	62 O-33	61 P-33
64 N-34	65 O-34	66 P-34
70 N-35	69 O-35	68 P-35

NORTHEASTERN OHIO AREA
Metropolitan Map Series
Stark Co., Ohio
MAP SHEET O-34 65
CANTON URBANIZED AREA

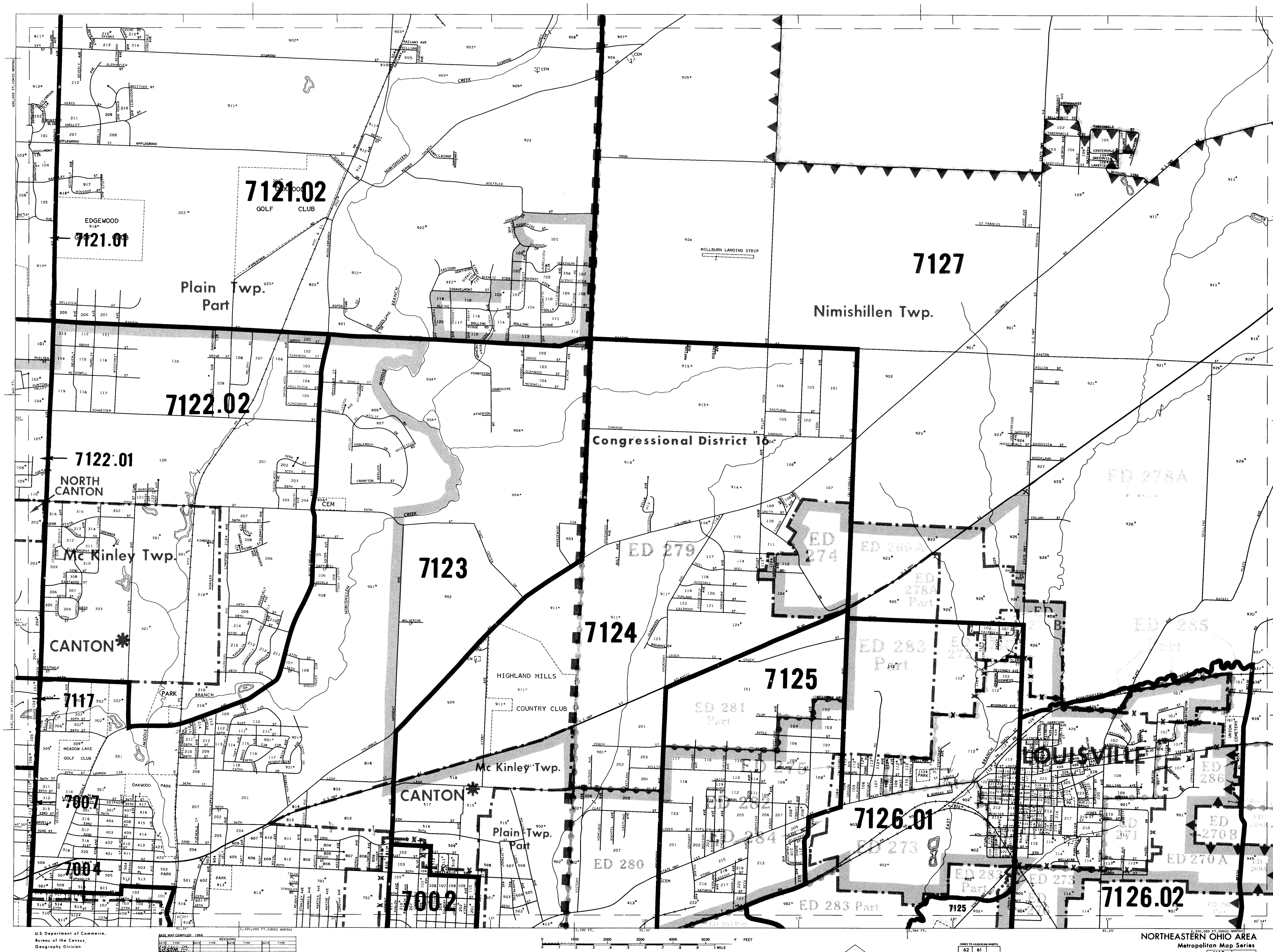

U.S. Department of Commerce,
Bureau of the Census,
Geography Division

BASE MAP COMPILED 1966

REVISIONS							
DATE	TYPE	DATE	TYPE	DATE	TYPE	DATE	TYPE
5-68	FIELD COR.						
3-69	CCM COR.						
5-71	REVISED						

INDEX TO ADJOINING SHEETS

62 O-33	61 P-33	
65 O-34	66 P-34	67 Q-34
69 O-35	68 P-35	

NORTHEASTERN OHIO AREA
Metropolitan Map Series

Stark Co., Ohio — MAP SHEET P-34 — 66

CANTON URBANIZED AREA

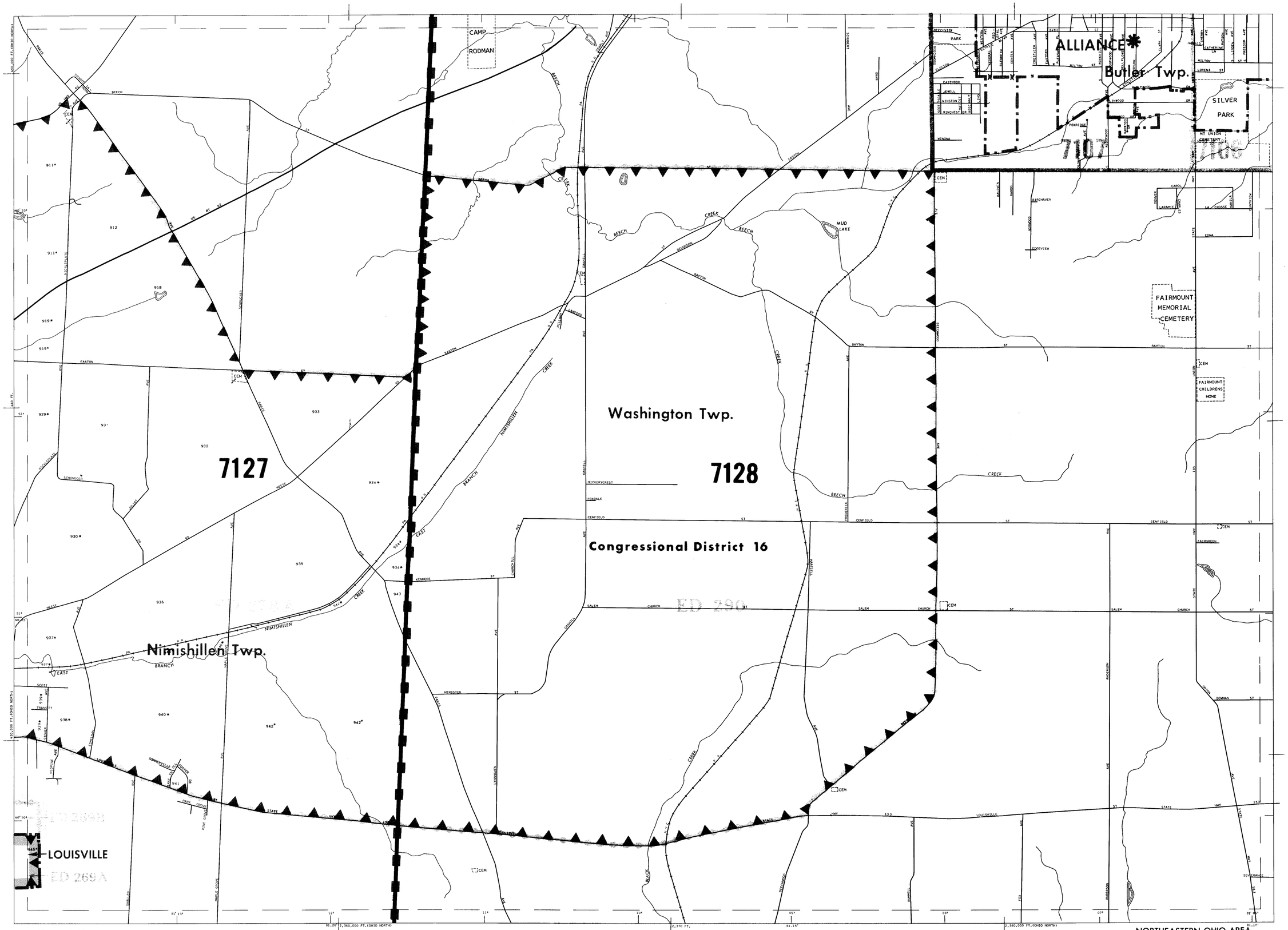

U.S. Department of Commerce,
Bureau of the Census,
Geography Division

BASE MAP COMPILED 1966

REVISIONS

DATE	TYPE	DATE	TYPE	DATE	TYPE	DATE	TYPE
1-30-67	CUP						
2-15-67	CUP						
3-17-67	REVISED						

0 1000 2000 3000 4000 5000 6000 FEET
0 .1 .2 .3 .4 .5 .6 .7 .8 .9 1 MILE

NORTH

INDEX TO ADJOINING SHEETS

61 P-33		
66 P-34	67 Q-34	
68 P-35		

NORTHEASTERN OHIO AREA
Metropolitan Map Series
Stark Co., Ohio
MAP SHEET Q-34 67
CANTON URBANIZED AREA

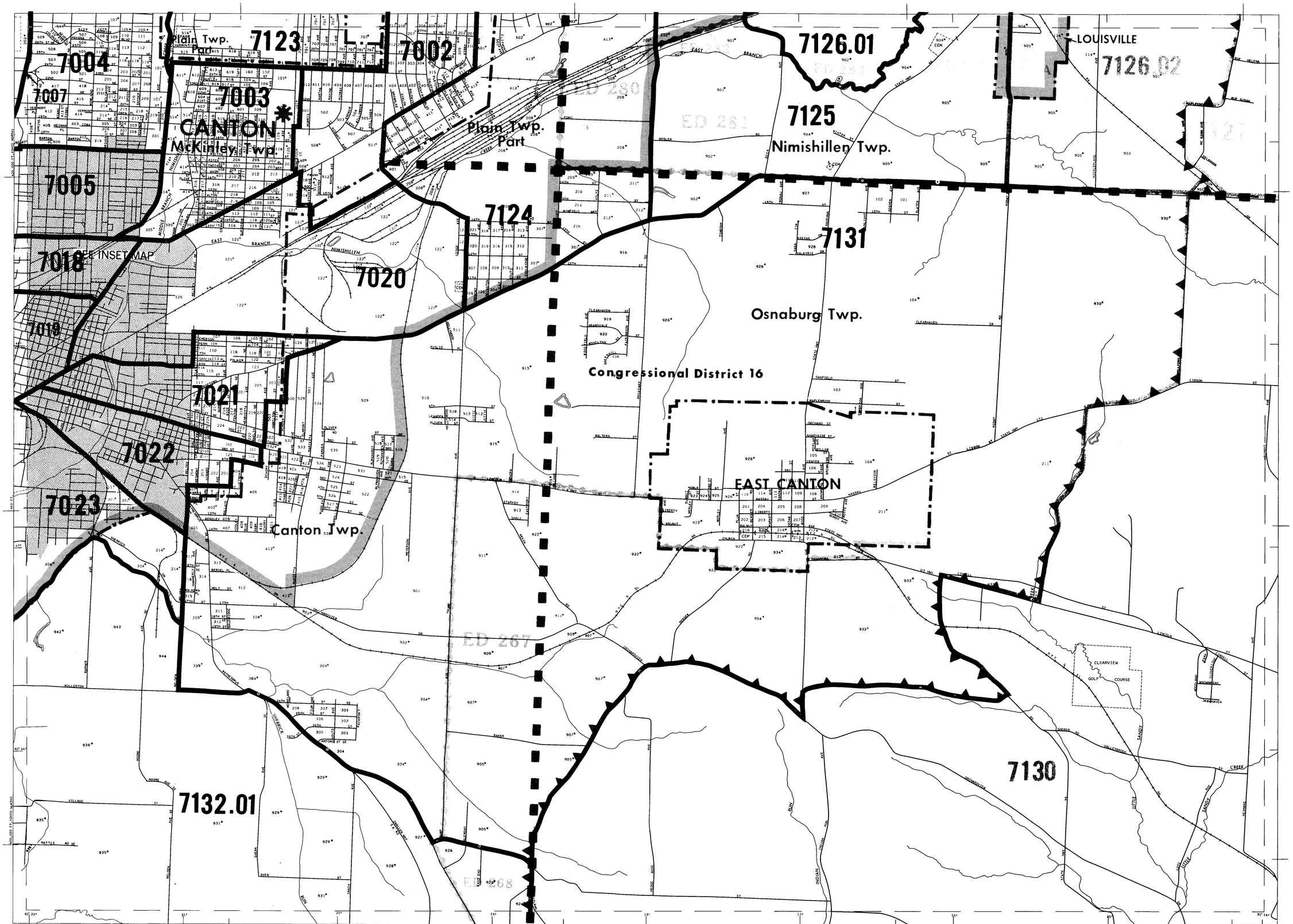

U.S. Department of Commerce,
Bureau of the Census,
Geography Division

BASE MAP COMPILED 1966

REVISIONS

DATE	TYPE	DATE	TYPE	DATE	TYPE	DATE	TYPE

2,320,000 FT. (OHIO NORTH)

0 1000 2000 3000 4000 5000 6000 FEET
0 .1 .2 .3 .4 .5 .6 .7 .8 .9 1 MILE

NORTH

INDEX TO ADJOINING SHEETS

65 P-34	66 P-34	67 P-34
69 P-35	68 P-35	
72 P-36	73 P-36	

4,350,000 FT. (OHIO NORTH)

NORTHEASTERN OHIO AREA
Metropolitan Map Series
Stark Co., Ohio

MAP SHEET P-35 | 68

CANTON URBANIZED AREA

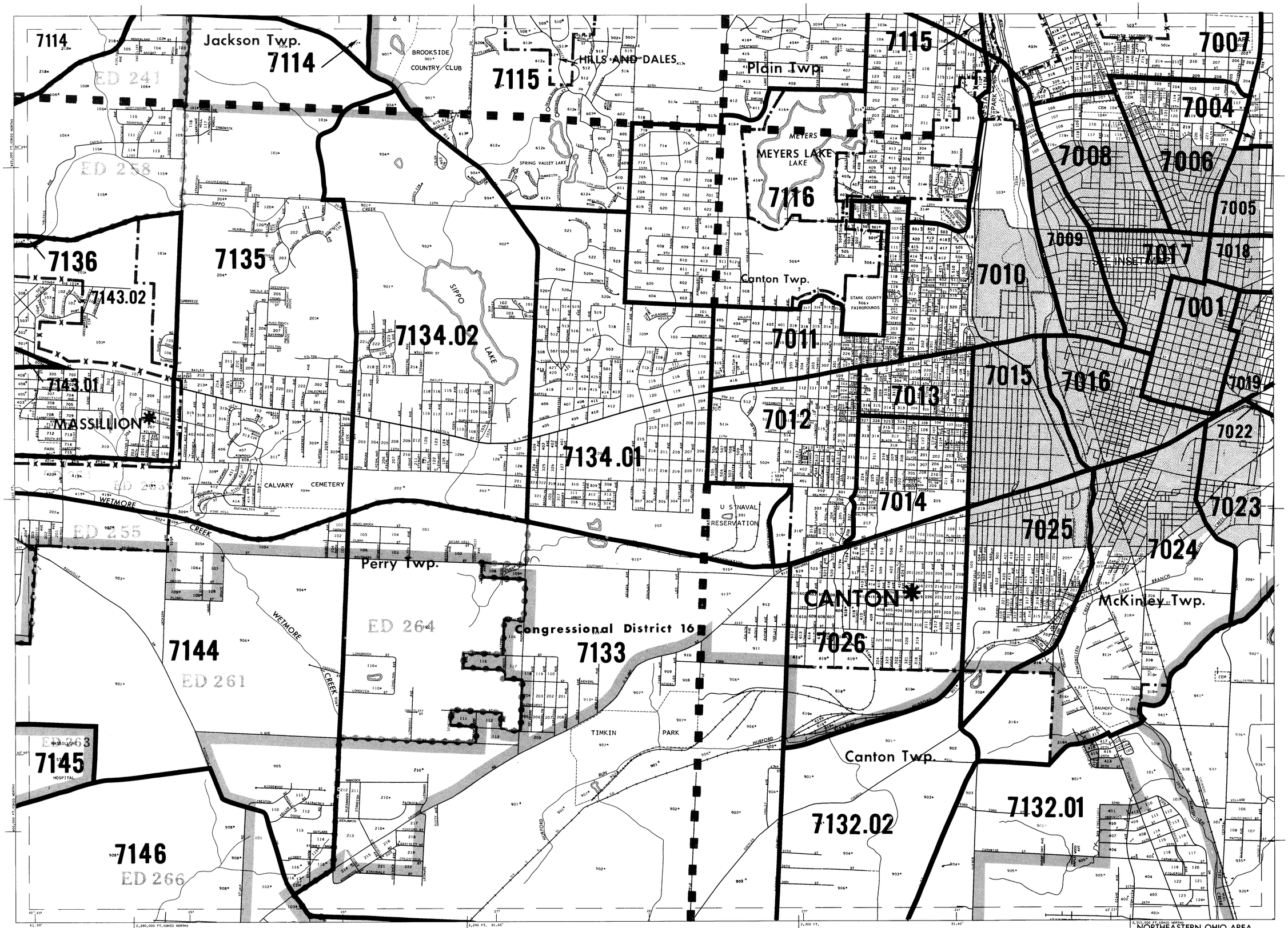

U.S. Department of Commerce, Bureau of the Census, Geography Division

NORTHEASTERN OHIO AREA
Metropolitan Map Series
Stark Co., Ohio
MAP SHEET 0-35 69
CANTON URBANIZED AREA

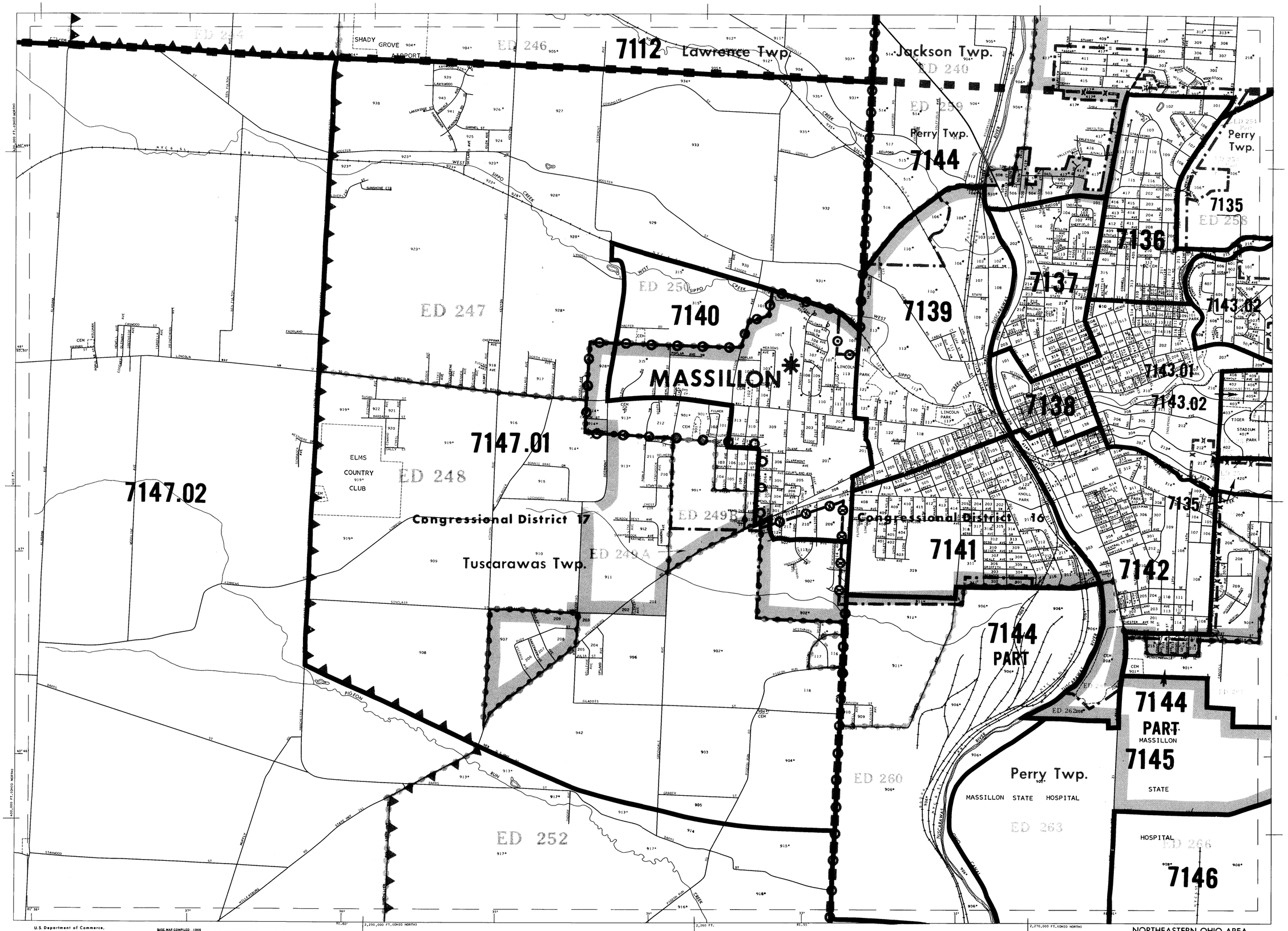

U.S. Department of Commerce,
Bureau of the Census,
Geography Division

BASE MAP COMPILED 1966

REVISIONS

DATE	TYPE	DATE	TYPE	DATE	TYPE	DATE	TYPE

0 1000 2000 3000 4000 5000 6000 FEET

0 1 2 3 4 5 6 7 8 9 1 MILE

NORTH

INDEXED ADJOINING SHEETS

	64 N-34	65 O-34
	70 N-35	69 O-35
	71 N-36	72 O-36

NORTHEASTERN OHIO AREA
Metropolitan Map Series
Stark Co., Ohio
MAP SHEET N-35 70

CANTON URBANIZED AREA

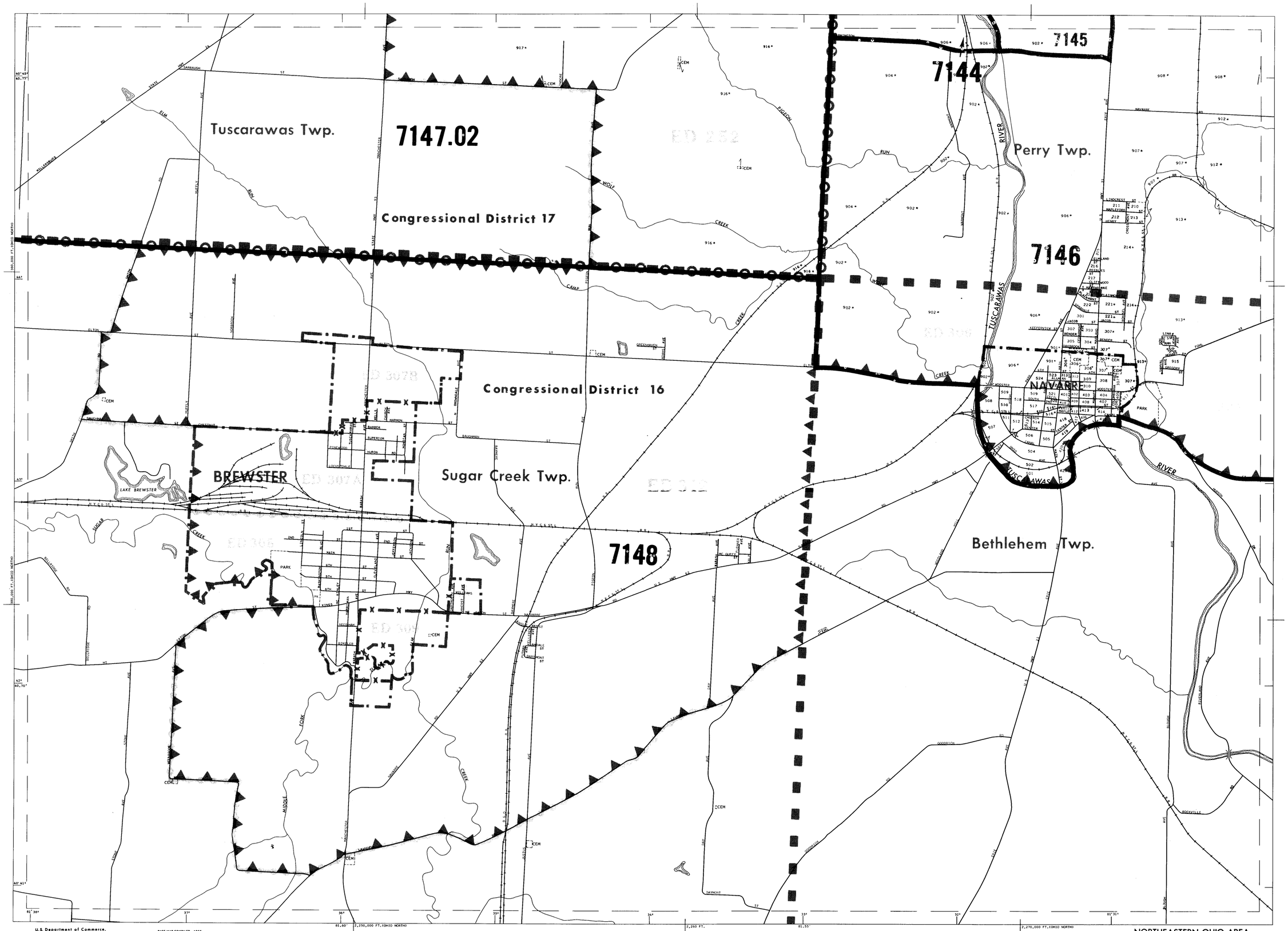

U.S. Department of Commerce,
Bureau of the Census,
Geography Division

BASE MAP COMPILED 1966

REVISIONS

DATE	TYPE	DATE	TYPE	DATE	TYPE	DATE	TYPE

0 1000 2000 3000 4000 5000 6000 FEET
0 .1 .2 .3 .4 .5 .6 .7 .8 .9 1 MILE

NORTH

INDEX TO ADJOINING SHEETS

	70 N-35	69 O-35
	71 N-36	72 O-36

NORTHEASTERN OHIO AREA
Metropolitan Map Series
Stark Co., Ohio
MAP SHEET N-36 71
CANTON URBANIZED AREA

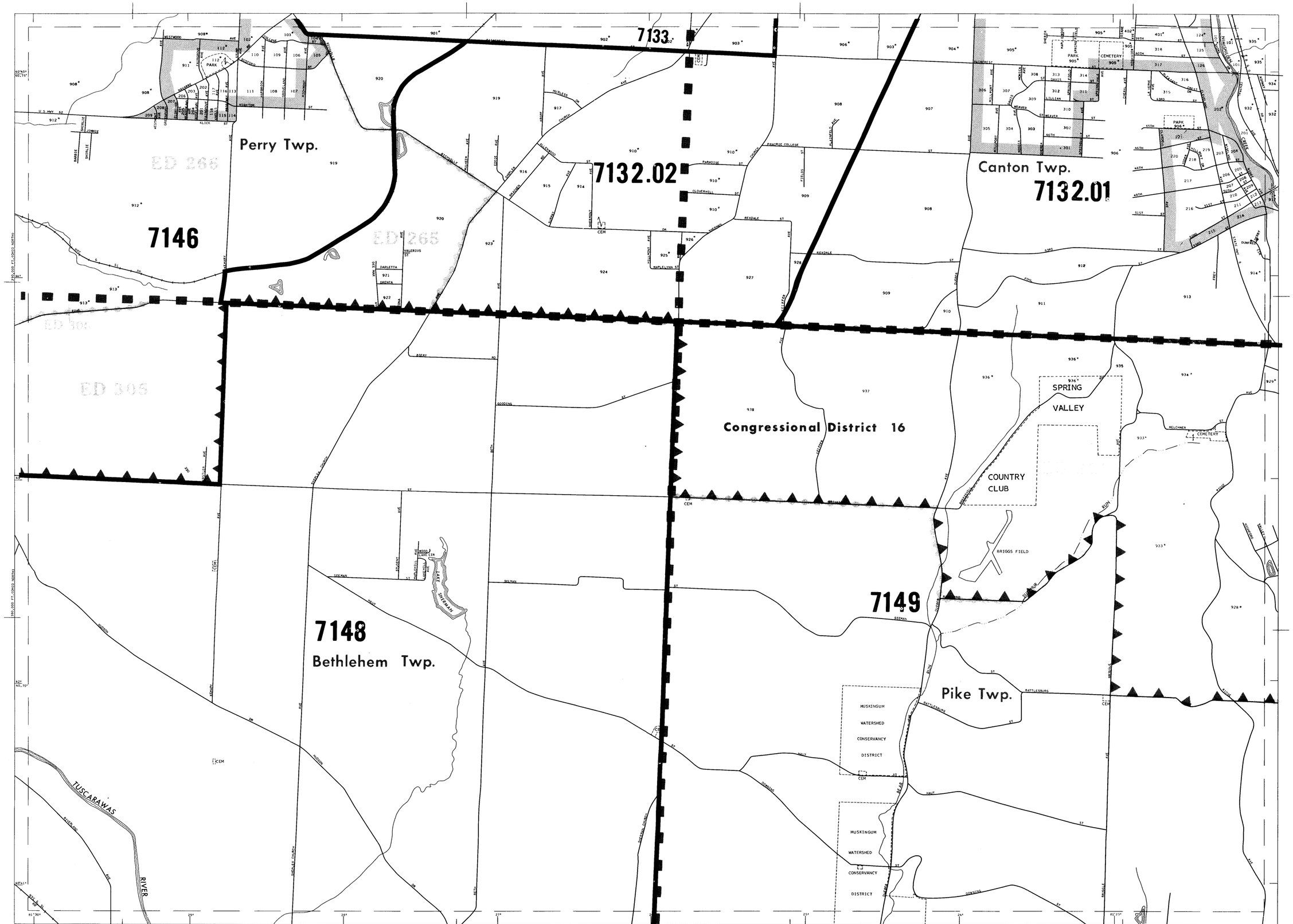

U.S. Department of Commerce,
Bureau of the Census,
Geography Division

BASE MAP COMPILED 1966

REVISIONS							
DATE	TYPE	DATE	TYPE	DATE	TYPE	DATE	TYPE

INDEX TO ADJOINING SHEETS

70 N-35	69 O-35	68 P-35
71 N-36	72 O-36	73 P-36

NORTHEASTERN OHIO AREA
Metropolitan Map Series
Stark Co., Ohio
MAP SHEET O-36 | 72
CANTON URBANIZED AREA

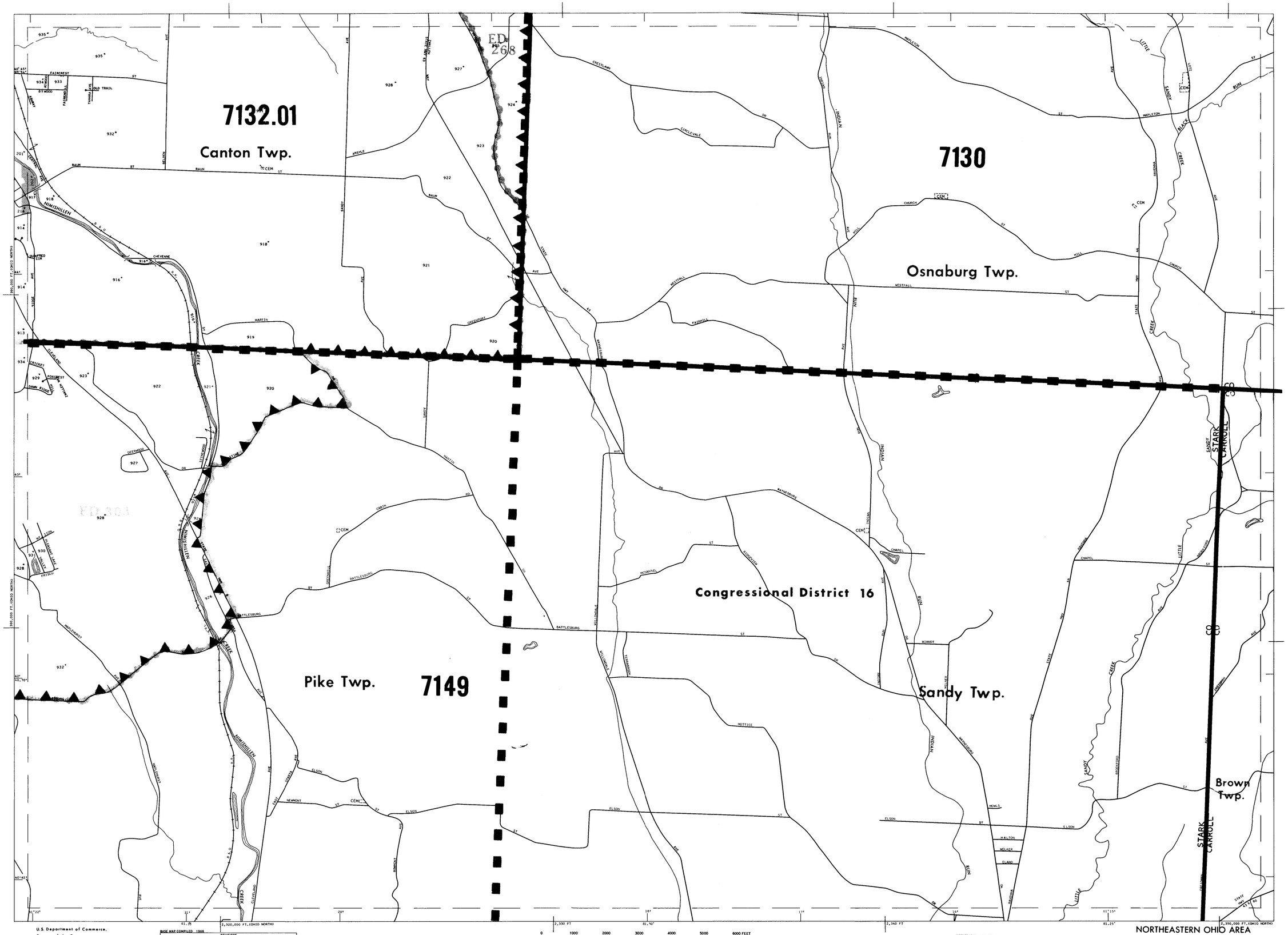

U.S. Department of Commerce,
Bureau of the Census,
Geography Division

BASE MAP COMPILED 1966

REVISIONS

DATE	TYPE	DATE	TYPE	DATE	TYPE	DATE	TYPE

0 1000 2000 3000 4000 5000 6000 FEET
0 .1 .2 .3 .4 .5 .6 .7 .8 .9 1 MILE

INDEX TO ADJOINING SHEETS

69 O-33	68 P-35
72 O-36	73 P-36

NORTHEASTERN OHIO AREA
Metropolitan Map Series
Carroll Co., Ohio
Stark Co., Ohio
MAP SHEET P-36 73
CANTON URBANIZED AREA

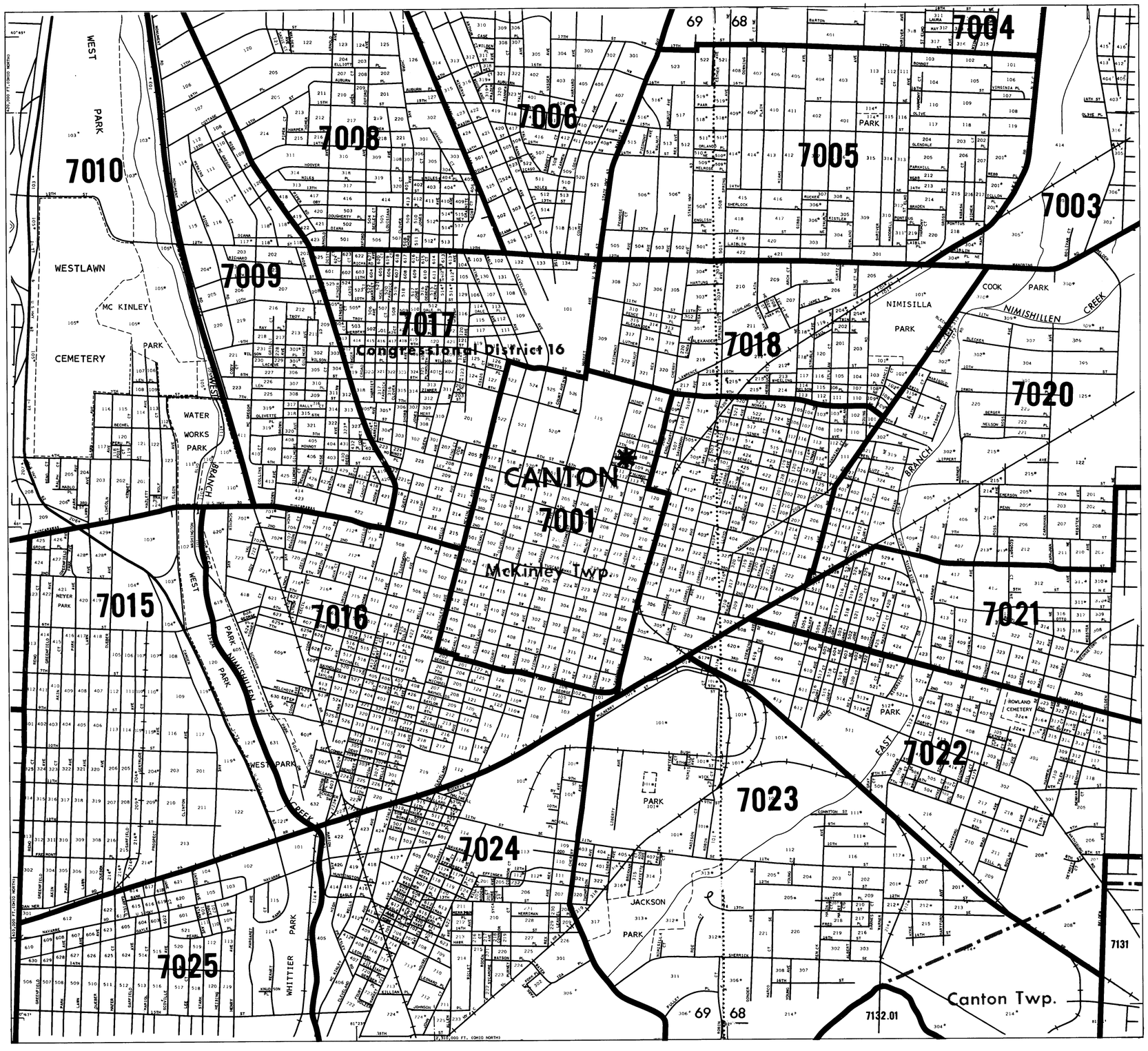

U.S. Department of Commerce,
Bureau of the Census,
Geography Division

BASE MAP COMPILED 1966

REVISIONS							
DATE	TYPE	DATE	TYPE	DATE	TYPE	DATE	TYPE
[illegible]							

0 500 1000 1500 2000 2500 3000 FEET
0 .1 .2 .3 .4 .5 MILE

NORTH

Inset A See Sheets 68, 69

NORTHEASTERN OHIO AREA
Metropolitan Map Series

Stark Co., Ohio

MAP SHEET 76

CANTON URBANIZED AREA