# ALLIANCE, OHIO

STARK COUNTY

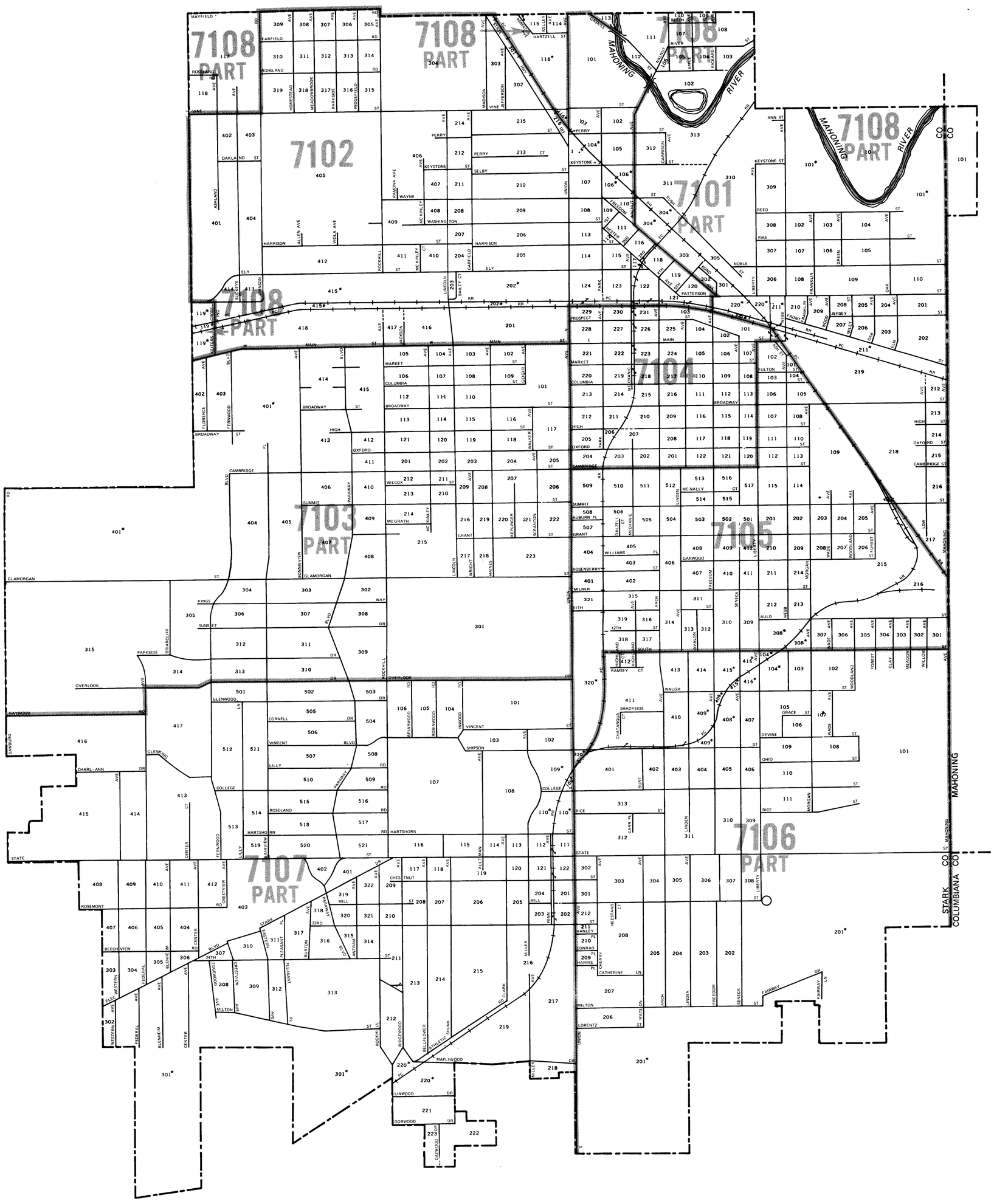


N

0 1000 2000 3000 4000 5000 6000 FEET

0 .1 .2 .3 .4 .5 .6 .7 .8 .9 1 MILE

Block Number 101

Census Tract Boundary

Census Tract Number 101

1970 Census of Housing
BLOCK STATISTICS
SELECTED AREAS IN OHIO
HC(3)-189



U. S. DEPARTMENT OF COMMERCE
BUREAU OF THE CENSUS

# HURON, OHIO

## ERIE COUNTY

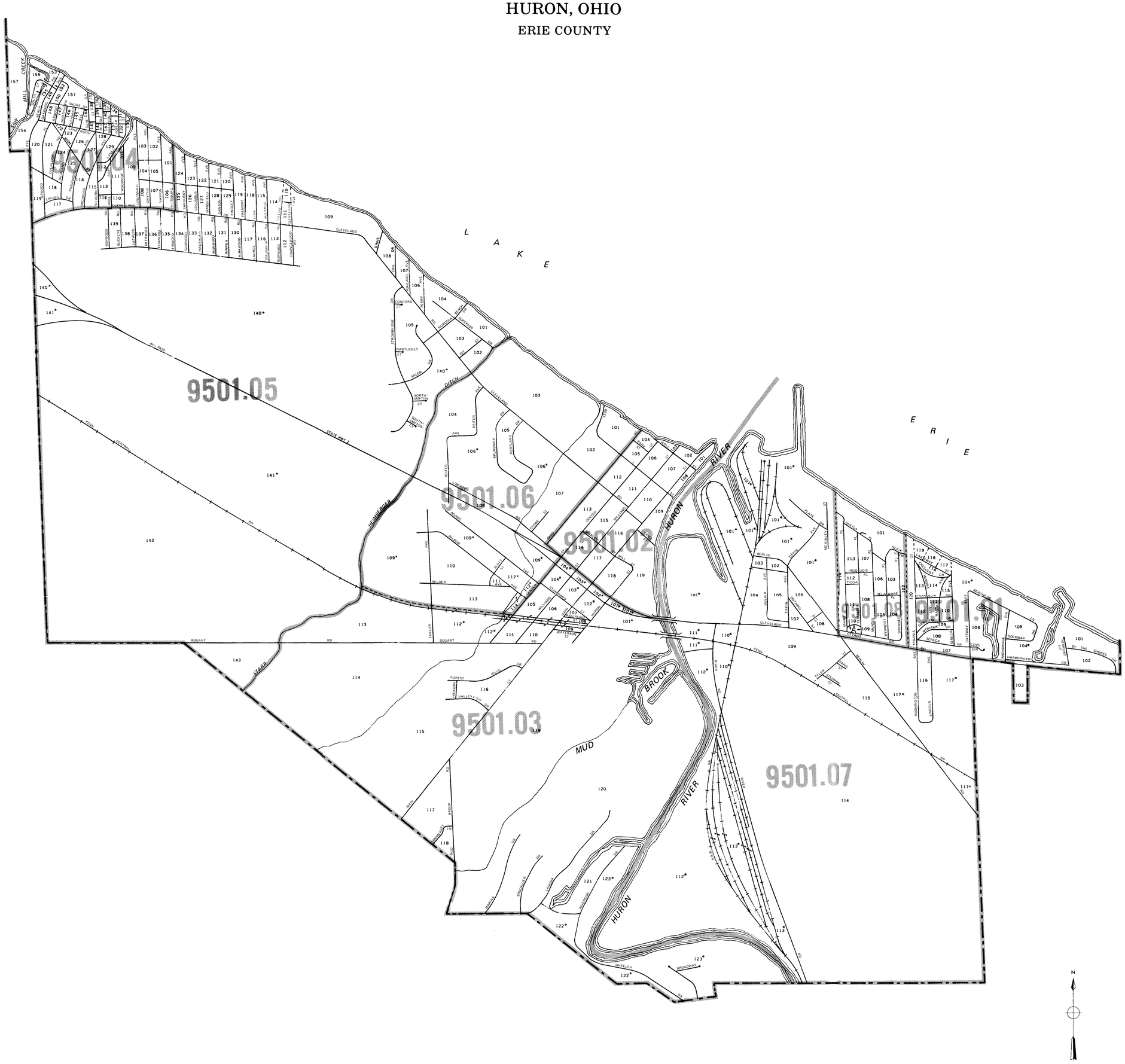


0 1000 2000 3000 4000 5000 6000 FEET

0 .1 .2 .3 .4 .5 .6 .7 .8 .9 1 MILE

Block Number 101

Block Numbering Area Boundary

Block Numbering Area Number 9501

U. S. DEPARTMENT OF COMMERCE
BUREAU OF THE CENSUS

1970 Census of Housing
BLOCK STATISTICS
SELECTED AREAS IN OHIO
HC(3)-189

# MARION, OHIO AND VICINITY

MARION COUNTY

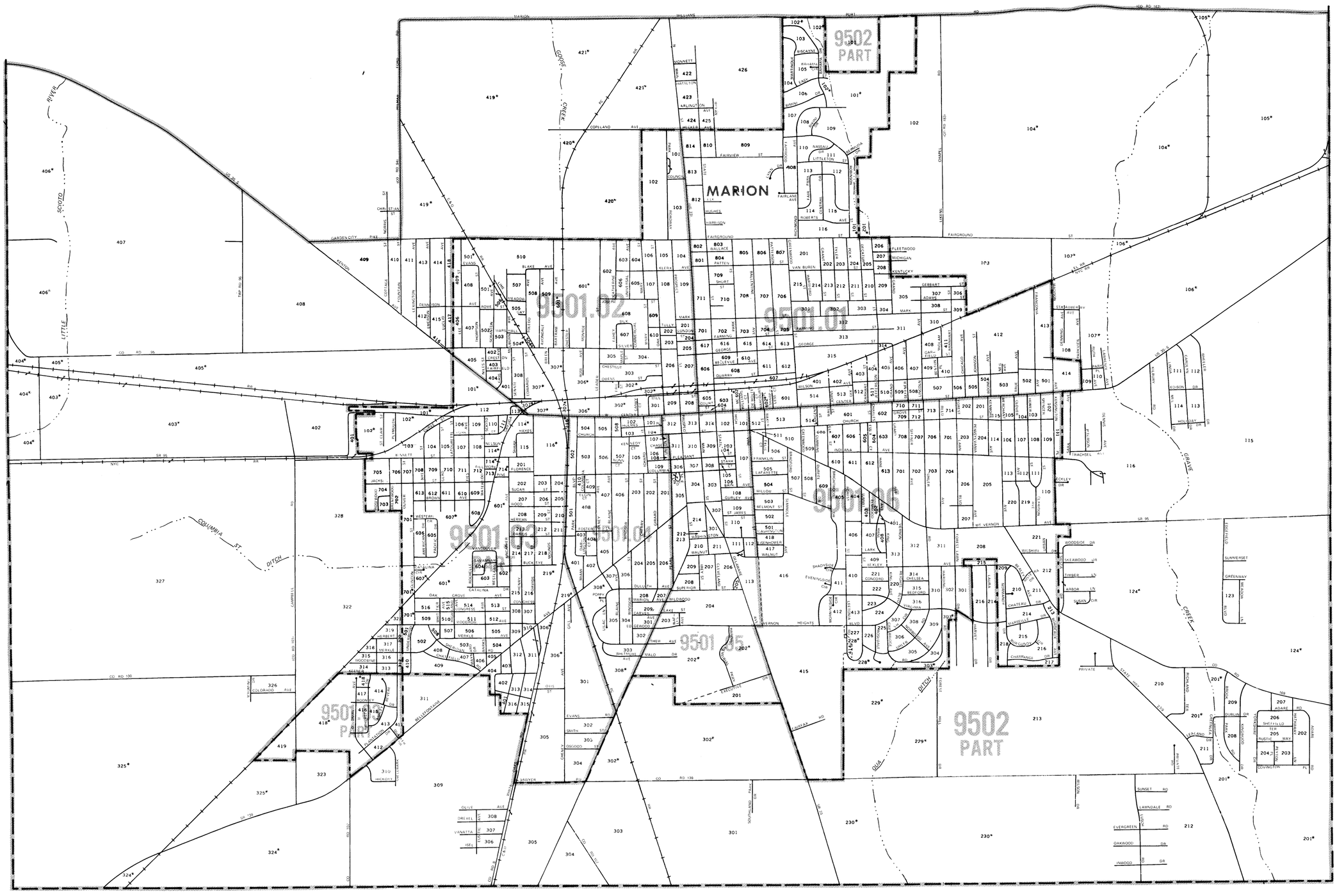


N

0 1000 2000 3000 4000 5000 6000 FEET

0 .1 .2 .3 .4 .5 .6 .7 .8 .9 1 MILE

Block Number 101

Block Numbering Area Boundary

Block Numbering Area Number 9501

Incorporated Place Boundary

1970 Census of Housing
BLOCK STATISTICS
SELECTED AREAS IN OHIO
HC(3)-189

3 OF 5

U. S. DEPARTMENT OF COMMERCE
BUREAU OF THE CENSUS

# NEWARK, OHIO

## STARK COUNTY

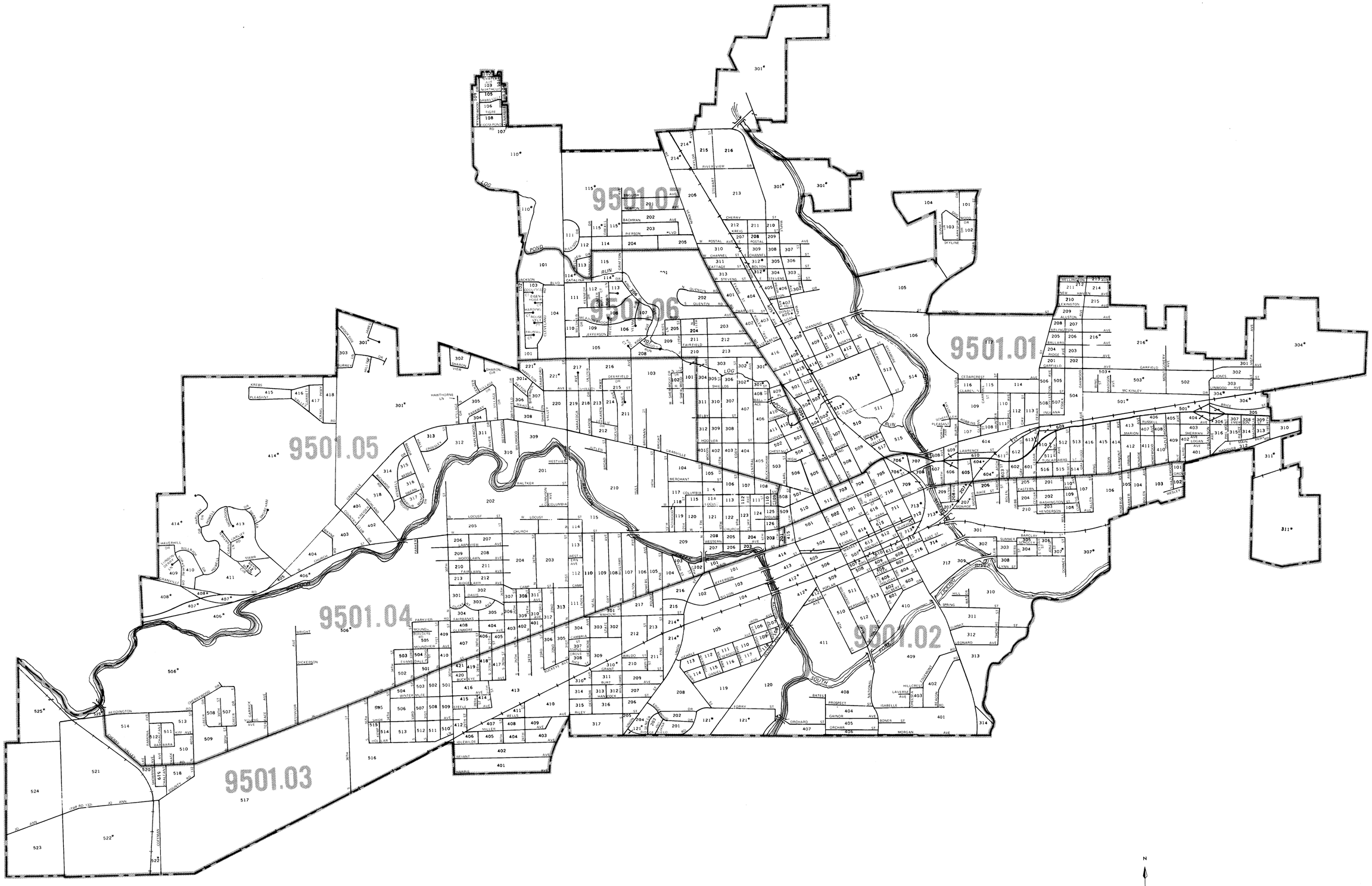

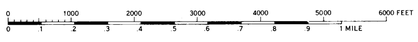


Block Number 101

Block Numbering Area Boundary

Block Numbering Area Number 9501

1970 Census of Housing
BLOCK STATISTICS
SELECTED AREAS IN OHIO
HC(3)–189



U. S. DEPARTMENT OF COMMERCE
BUREAU OF THE CENSUS

# ZANESVILLE, OHIO

## MUSKINGUM COUNTY

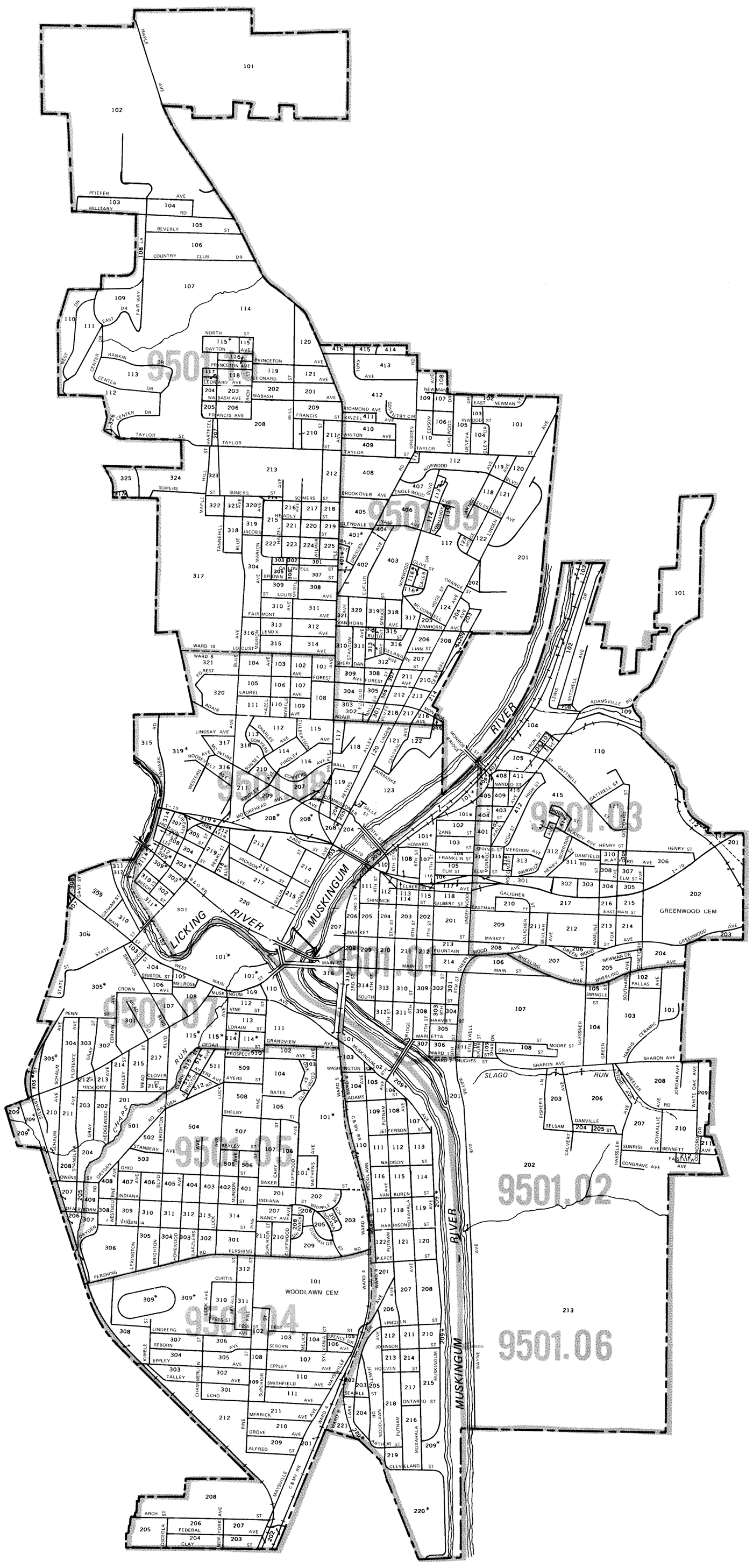


0 1000 2000 3000 4000 5000 6000 FEET
0 .1 .2 .3 .4 .5 .6 .7 .8 .9 1 MILE

Block Number 101

Block Numbering Area Boundary

Block Numbering Area Number 9501

1970 Census of Housing
BLOCK STATISTICS
SELECTED AREAS IN OHIO
HC(3)–189



U. S. DEPARTMENT OF COMMERCE
BUREAU OF THE CENSUS